SZS CONSULTING GROUP



CITY OF CITRUS HEIGHTS

DRAFT ADA TRANSITION PLAN UPDATE

NEIGHBORHOOD AREA 11 BIRDCAGE HEIGHTS

SEPTEMBER 20, 2011

The Birdcage Heights Neighborhood Association

The Birdcage Heights Neighborhood is the most concentrated Commercial/retail area of Citrus Heights yet has a residential area surrounding the Sunrise Mall. The main borders are Greenback Lane, San Juan Avenue, Madison Avenue, and Fair Oaks Boulevard.

Conditions

The roadways in the western residential segment of the Birdcage Heights Neighborhood Area were identified with common issues such as non-compliant sidewalk cross slopes, or a lack of sidewalks and detectable warnings at two-way intersections.

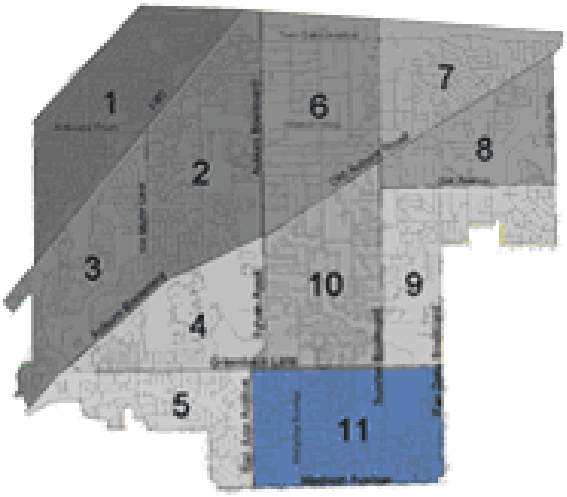

The residential area located in the eastern segment of the Birdcage Heights Neighborhood Area was identified with post-1992 construction and had common compliance issues such as sidewalk cross slopes and curb ramps lacking compliant detectable warnings (12” grooves and truncated domes). San Juan Avenue and Fair Oaks Boulevard were identified as lacking improved sidewalks, detectable warnings at the two-way intersections and were areas of high vehicular traffic.

Greenback Lane and Madison Avenue were identified with existing improved sidewalks that had compliance issues with cross slopes and signalization at intersections. The driveways in the commercial districts within the Birdcage Heights Neighborhood Area were identified with cross slope and running slope compliance issues. The driveways present a significant hindrance for persons with mobility impairments.

Statistics

An intersection inventory was complied as part of the field assessment process. In the Birdcage Heights Neighborhood Area 19 intersections were found to have no barriers to access and a total of 1956 barriers were identified. The compliant intersections in the area are identified as follows:

DB ID	Location	Notes
1	Sunrise Blvd and Target entrance - Corner A,B	Two - way intersection corners A,B compliant
2	Greenback Ln and Beach O'Neil Parking Lot Entrance - Corner C,D	Two - way intersection corners C,D compliant
3	Bloom Wy and Primrose - Corner A,C,D	Three - way intersection corners A,C,D compliant
4	Primerose Dr and Cal Ct - Corner A,D	Two - way intersection corners A,D compliant
5	Doral Ct and New Development - Corner B,C	Two - way intersection corners B,C compliant
6	Sunrise Blvd and Pebble Beach - Corner B,C	Two - way intersection corners B,C compliant

7	Sunrise Blvd and Target entrance - Corner A,D	Two - way intersection corners A,D compliant
8	Uplands Wy and Manor Care entrance - Corner A,B	Two - way intersection corners A,B compliant
9	Sunrise Blvd and Sunrise Village entrance - Corner A,D	Two - way intersection corners A,D compliant
10	Madison Ave and Sunrise Village Entrance - Corner A and B	Two - way intersection corners A,B corner B compliant
11	Greenback Ln and Patterson Wy - Corner C,D	Two - way intersection corners C,D Compliant
12	Greenback Ln and Merlindale Wy - Corner C,D	Two - way intersection corners C,D Compliant
13	Birdcage St and Kingswood Dr - Corners A,B,C	Three - way intersection corners A,B,C compliant
14	Birdcage St and Macy Plaza Dr - Corners B,C,D	Three - way intersection corners B,C,D compliant
15	Birdcage St and Farmgate Wy - Corners A,B,C,D	Four - way intersection corners A,B,C,D compliant
16	Birdcage St and Marketplace Entrance - Corner B,C	Two - way intersection corners B,C compliant
17	Birdcage St and Marketplace Entrance - Corners B,C	Two - way intersection corners B,C compliant
18	Fair Oaks Blvd and Sunrise East Wy - Corners A,B,C,D	Four - way intersection corners A,B,C,D under construction
19	Fair Oaks Blvd and Treecrest Wy - Corners A,B,C,D	Four - way intersection corners A,B,C,D compliant

Barrier severity ratings were calculated for the 5 ratings assigned as follows:

Severity 1 (Necessary to Remove)	*802 or 50% of total barriers*
Severity 2 (Recommended to Remove)	*337 or 21% of total barriers*
Severity 3 (Hindrance to Access)	*262 or 17% of total barriers*
Severity 4 (Low Severity Barrier)	*155 or 10% of total barriers*
Severity 5 (Technically Infeasible to Remove)	*38 or 2% of total barriers*

Barrier Removal Priority Assignment

The draft barrier removal priorities were assigned to the pedestrian facilities using the criteria described below:

Priority 1 - Primary arterial roadways where the majority of bus routes are located
Greenback Blvd
Madison Avenue
Mariposa Blvd
San Juan Avenue
Sunrise Blvd

Priority 2 – Major collectors where remaining bus routes are located or where commercial centers, schools, parks, churches, state or local agency facilities exist
Alta Sunrise Drive
Macys Plaza Drive
Primrose Avenue

Priority 3 - Pedestrian routes leading from points of arrival at bus routes to schools, parks or other public accommodations
Birdcage Street

Farmgate Way
Kingswood Drive

Priority 4 – Remaining residential areas

Cost Estimates

The total cost for barrier removal within this draft ADA Transition Plan update was calculated as follows:

Cost Estimate Total: $21,603,650.00

Barrier removal takes place through annual phases that are determined according to the barrier priority assigned and existing budgetary constraints. Draft barrier removal priorities have the following costs associated with each priority assigned:

Cost Estimate - Priority 1: $3,698,150.00

Cost Estimate - Priority 2: $960,375.00

Cost Estimate - Priority 3: $2,805,625.00

Cost Estimate - Priority 4: $14,139,500.00

Further input is required to complete the ADA Transition Plan. Each Neighborhood Area (NA) must be reviewed by designated Citrus Heights City staff to determine whether overall priorities shall be set per NA or overall throughout the city. Other constraints were taken into consideration while compiling the cost estimates.

1. Currently all barriers are assigned a priority for removal. Some areas may not be used as pedestrian facilities, may be unimproved and could remain so until a request for accommodations is received by the City.
    a. Assistance in prioritizing areas that lack sidewalk is required. Some segments are lengthy and may not be planned for improvements in the long or short term.

2. Cost estimates have been manually reviewed and corrected
    a. In instances where more than one barrier exists at a curb ramp, cost estimates for curb ramp barriers are often manually changed to ensure that cost estimates do not exceed $2,500. In these instances, the cost estimate for the first barrier (i.e. 24A, of 24B, 24C and 25D) is listed with a cost estimate of $2,500 and the remaining barriers are listed with a cost of $0. This may occur even when the first barrier listed is not ordinarily estimated as high as $2,500.
    b. Driveways with multiple slopes were assigned a severity 1 rating, rather than a rating that corresponded to the slope of only one of the measurements taken.

c. Bus stop benches with multiple barriers were only assigned one cost estimate for one accessible bench.

The following barrier data sheets must be reviewed in draft form to provide input for the final report.

Field Date: 5/24/2011 Report Date: 5/24/2011 Barrier #: 8308
Location: Limerick Wy - North
X Coordinate: -121.28467
Y Coordinate: 38.67429
Barrier Area: Sidewalks
Barrier Type: Cross Slope - Existing (3.1% to 4.0%)
Code Ref: CBC 1133B.7.1.3 and ADA/ABA 403.3
As Built Meas: 310 Quantity: LF
Description: Cross slope exceeds 2.0% (3.1% to 4.0%)
As Built Desc: 3.5% cross slope
Solution: Demolish existing and construct new route
Bar. Severity: 3 Hindrance Cost Estimate: $38,750.00 Status:
Implementation Priority: 4 Facility Function:
Implementation Phase: Implementation Date:
Official Responsible:
Notes:

Field Date: 5/24/2011 Report Date: 5/24/2011 Barrier #: 8309
Location: Limerick Wy and Dublin Wy - Corner A
X Coordinate: -121.28609
Y Coordinate: 38.67428
Barrier Area: Curb Ramps
Barrier Type: No Curb Ramp
Code Ref: CBC 1127B.5.1 and ADA/ABA 402.2
As Built Meas: 1 Quantity: EACH
Description: No curb cut at corner (intersection)
As Built Desc: No curb ramp at corner
Solution: Demolish existing and construct curb cut
Bar. Severity: 1 Necessary Cost Estimate: $2,500.00 Status:
Implementation Priority: 4 Facility Function:
Implementation Phase: Implementation Date:
Official Responsible:
Notes: Two - way intersection corners A,B

Field Date: 5/24/2011 Report Date: 5/24/2011 Barrier #: 8310
Location: Limerick Wy and Dublin Wy - Corner B
X Coordinate: -121.28592
Y Coordinate: 38.67427
Barrier Area: Curb Ramps
Barrier Type: No Curb Ramp
Code Ref: CBC 1127B.5.1 and ADA/ABA 402.2
As Built Meas: 1 Quantity: EACH
Description: No curb cut at corner (intersection)
As Built Desc: No curb ramp at corner
Solution: Demolish existing and construct curb cut
Bar. Severity: 1 Necessary Cost Estimate: $2,500.00 Status:
Implementation Priority: 4 Facility Function:
Implementation Phase: Implementation Date:
Official Responsible:
Notes: Two - way intersection corners A,B

Field Date: 5/24/2011 Report Date: 5/24/2011 Barrier #: 8311
Location: Dublin Wy - East
X Coordinate: -121.28587
Y Coordinate: 38.67447
Barrier Area: Sidewalks
Barrier Type: Cross Slope - Existing (3.1% to 4.0%)
Code Ref: CBC 1133B.7.1.3 and ADA/ABA 403.3
As Built Meas: 928 Quantity: LF
Description: Cross slope exceeds 2.0% (3.1% to 4.0%)
As Built Desc: 3.3% cross slope
Solution: Demolish existing and construct new route
Bar. Severity: 3 Hindrance Cost Estimate: $116,000.00 Status:
Implementation Priority: 4 Facility Function:
Implementation Phase: Implementation Date:
Official Responsible:
Notes:

Field Date: 5/24/2011 Report Date: 5/24/2011 Barrier #: 8312A
Location: Dublin Wy - West
X Coordinate: -121.2863
Y Coordinate: 38.67658
Barrier Area: Sidewalks
Barrier Type: Cross Slope - Existing (3.1% to 4.0%)
Code Ref: CBC 1133B.7.1.3 and ADA/ABA 403.3
As Built Meas: 389 Quantity: LF
Description: Cross slope exceeds 2.0% (3.1% to 4.0%)
As Built Desc: 3.5% cross slope
Solution: Demolish existing and construct new route
Bar. Severity: 3 Hindrance Cost Estimate: $48,625.00 Status:
Implementation Priority: 4 Facility Function:
Implementation Phase: Implementation Date:
Official Responsible:
Notes:

Field Date: 5/24/2011 Report Date: 5/24/2011 Barrier #: 8312B
Location: Dublin Wy - West
X Coordinate: -121.28622
Y Coordinate: 38.67625
Barrier Area: Sidewalks
Barrier Type: Abrupt Change in Level - > 1/2"
Code Ref: CBC 1133B.7.1 and ADA/ABA 303.3
As Built Meas: 4 Quantity: LF
Description: Change in level greater than 1/2"
As Built Desc: 1/2" lip in sidewalk surface
Solution: Grind or repair sidewalk to remove trip hazard
Bar. Severity: 1 Necessary Cost Estimate: $1,000.00 Status:
Implementation Priority: 4 Facility Function:
Implementation Phase: Implementation Date:
Official Responsible:
Notes:

Field Date: 5/24/2011 Report Date: 5/24/2011 Barrier #: 8313
Location: Dublin Wy - West
X Coordinate: -121.28617
Y Coordinate: 38.67543
Barrier Area: Sidewalks
Barrier Type: Cross Slope - Existing (3.1% to 4.0%)
Code Ref: CBC 1133B.7.1.3 and ADA/ABA 403.3
As Built Meas: 453 Quantity: LF
Description: Cross slope exceeds 2.0% (3.1% to 4.0%)
As Built Desc: 4.0% cross slope
Solution: Demolish existing and construct new route
Bar. Severity: 3 Hindrance Cost Estimate: $56,625.00 Status:
Implementation Priority: 4 Facility Function:
Implementation Phase: Implementation Date:
Official Responsible:
Notes:

Field Date: 5/24/2011 Report Date: 5/24/2011 Barrier #: 8314
Location: Limerick Wy - North
X Coordinate: -121.28624
Y Coordinate: 38.67426
Barrier Area: Sidewalks
Barrier Type: Cross Slope - Existing (3.1% to 4.0%)
Code Ref: CBC 1133B.7.1.3 and ADA/ABA 403.3
As Built Meas: 225 Quantity: LF
Description: Cross slope exceeds 2.0% (3.1% to 4.0%)
As Built Desc: 3.6% cross slope
Solution: Demolish existing and construct new route
Bar. Severity: 3 Hindrance Cost Estimate: $28,125.00 Status:
Implementation Priority: 4 Facility Function:
Implementation Phase: Implementation Date:
Official Responsible:
Notes:

Field Date: 5/24/2011 Report Date: 5/24/2011 Barrier #: 8315A
Location: Limerick Wy - East
X Coordinate: -121.28689
Y Coordinate: 38.67448
Barrier Area: Sidewalks
Barrier Type: Cross Slope - Existing (3.1% to 4.0%)
Code Ref: CBC 1133B.7.1.3 and ADA/ABA 403.3
As Built Meas: 3223 Quantity: LF
Description: Cross slope exceeds 2.0% (3.1% to 4.0%)
As Built Desc: 3.5% cross slope
Solution: Demolish existing and construct new route
Bar. Severity: 3 Hindrance Cost Estimate: $402,875.00 Status:
Implementation Priority: 4 Facility Function:
Implementation Phase: Implementation Date:
Official Responsible:
Notes:

Field Date: 5/24/2011 Report Date: 5/24/2011 Barrier #: 8315B
Location: Limerick Wy - East
X Coordinate: -121.2869
Y Coordinate: 38.67451
Barrier Area: Sidewalks
Barrier Type: Clear Width - Existing (≤31” or less)
Code Ref: CBC 1133B.7.1
As Built Meas: 1 Quantity: LF
Description: Pedestrian route is not min. 48" wide (≤31” or less)
As Built Desc: 24" clear width due to foliage
Solution: Trim foliage to provide min. 48" clear width
Bar. Severity: 1 Necessary Cost Estimate: $125.00 Status:
Implementation Priority: 4 Facility Function:
Implementation Phase: Implementation Date:
Official Responsible:
Notes:

Field Date: 5/24/2011 Report Date: 5/24/2011 Barrier #: 8316
Location: Limerick Wy - North
X Coordinate: -121.2873
Y Coordinate: 38.67541
Barrier Area: Sidewalks
Barrier Type: Cross Slope - Existing (5.0% or more)
Code Ref: CBC 1133B.7.1.3 and ADA/ABA 403.3
As Built Meas: 60 Quantity: LF
Description: Cross slope exceeds 2.0% (5.0% or more)
As Built Desc: 6.0% cross slope
Solution: Demolish existing and construct new route
Bar. Severity: 1 Necessary Cost Estimate: $7,500.00 Status:
Implementation Priority: 4 Facility Function:
Implementation Phase: Implementation Date:
Official Responsible:
Notes:

Field Date: 5/24/2011 Report Date: 5/24/2011 Barrier #: 8317A
Location: Limerick Wy and Farmgate Wy - Corner B
X Coordinate: -121.28753
Y Coordinate: 38.67549
Barrier Area: Curb Ramps
Barrier Type: 12" Grooves - Existing (3.1% to 4.0%)
Code Ref: CBC 1127B.5.6
As Built Meas: 1 Quantity: EACH
Description: 12" grooves at top of curb ramp are not level (3.1% to 4.0%)
As Built Desc: 3.7% at 12" grooves
Solution: Demolish existing and construct new curb ramp
Bar. Severity: 3 Hindrance Cost Estimate: $2,500.00 Status:
Implementation Priority: 4 Facility Function:
Implementation Phase: Implementation Date:
Official Responsible:
Notes: Two - way intersection corners B,C

Field Date: 5/24/2011 Report Date: 5/24/2011 Barrier #: 8317B
Location: Limerick Wy and Farmgate Wy - Corner B
X Coordinate: -121.28753
Y Coordinate: 38.67549
Barrier Area: Curb Ramps
Barrier Type: Detectable Warnings - Truncated Domes
Code Ref: CBC 1127B.5.7 and ADA/ABA 705.1.3
As Built Meas: 1 Quantity: EACH
Description: No truncated domes provided at curb ramp
As Built Desc: No detectable warnings at curb ramp
Solution: Provide compliant truncated domes
Bar. Severity: 2 Recommended Cost Estimate: $0.00 Status:
Implementation Priority: 4 Facility Function:
Implementation Phase: Implementation Date:
Official Responsible:
Notes: Two - way intersection corners B,C

Field Date: 5/24/2011 Report Date: 5/24/2011 Barrier #: 8318A
Location: Limerick Wy and Farmgate Wy - Corner C
X Coordinate: -121.28761
Y Coordinate: 38.67534
Barrier Area: Curb Ramps
Barrier Type: 12" Grooves - Existing (3.1% to 4.0%)
Code Ref: CBC 1127B.5.6
As Built Meas: 1 Quantity: EACH
Description: 12" grooves at top of curb ramp are not level (3.1% to 4.0%)
As Built Desc: 3.2% at 12" grooves
Solution: Demolish existing and construct new curb ramp
Bar. Severity: 3 Hindrance Cost Estimate: $2,500.00 Status:
Implementation Priority: 4 Facility Function:
Implementation Phase: Implementation Date:
Official Responsible:
Notes: Two - way intersection corners B,C

Field Date: 5/24/2011 Report Date: 5/24/2011 Barrier #: 8318B
Location: Limerick Wy and Farmgate Wy - Corner C
X Coordinate: -121.28761
Y Coordinate: 38.67534
Barrier Area: Curb Ramps
Barrier Type: Detectable Warnings - Truncated Domes
Code Ref: CBC 1127B.5.7 and ADA/ABA 705.1.3
As Built Meas: 1 Quantity: EACH
Description: No truncated domes provided at curb ramp
As Built Desc: No detectable warnings at curb ramp
Solution: Provide compliant truncated domes
Bar. Severity: 2 Recommended Cost Estimate: $0.00 Status:
Implementation Priority: 4 Facility Function:
Implementation Phase: Implementation Date:
Official Responsible:
Notes: Two - way intersection corners B,C

Field Date: 5/24/2011 Report Date: 5/24/2011 Barrier #: 8319
Location: Farmgate Wy - East
X Coordinate: -121.28753
Y Coordinate: 38.67572
Barrier Area: Sidewalks
Barrier Type: No Sidewalk - Transition to Shoulder
Code Ref: CBC 1121B.2 and ADA/ABA 206.2.1
As Built Meas: 1 Quantity: JOB
Description: Sidewalk ends and no ramp to pedestrian shoulder is provided
As Built Desc: No ramp to shoulder to enable pedestrian travel onto existing shoulder
Solution: Provide transition ramp to paved shoulder where no opposite sidewalk exists
Bar. Severity: 1 Necessary Cost Estimate: $2,500.00 Status:
Implementation Priority: 3 Facility Function:
Implementation Phase: Implementation Date:
Official Responsible:
Notes:

Field Date: 5/24/2011 Report Date: 5/24/2011 Barrier #: 8320
Location: Farmgate Wy - East
X Coordinate: -121.28751
Y Coordinate: 38.67635
Barrier Area: Sidewalks
Barrier Type: No Sidewalk - Transition to Shoulder
Code Ref: CBC 1121B.2 and ADA/ABA 206.2.1
As Built Meas: 1 Quantity: JOB
Description: Sidewalk ends and no ramp to pedestrian shoulder is provided
As Built Desc: No ramp to shoulder to enable pedestrian travel onto existing shoulder
Solution: Provide transition ramp to paved shoulder where no opposite sidewalk exists
Bar. Severity: 1 Necessary Cost Estimate: $2,500.00 Status:
Implementation Priority: 3 Facility Function:
Implementation Phase: Implementation Date:
Official Responsible:
Notes:

Field Date: 5/24/2011 Report Date: 5/24/2011 Barrier #: 8321
Location: Farmgate Wy - West
X Coordinate: -121.2877
Y Coordinate: 38.67647
Barrier Area: Sidewalks
Barrier Type: No Sidewalk - Transition to Shoulder
Code Ref: CBC 1121B.2 and ADA/ABA 206.2.1
As Built Meas: 1 Quantity: JOB
Description: Sidewalk ends and no ramp to pedestrian shoulder is provided
As Built Desc: No ramp to shoulder to enable pedestrian travel onto existing shoulder
Solution: Provide transition ramp to paved shoulder where no opposite sidewalk exists
Bar. Severity: 1 Necessary Cost Estimate: $2,500.00 Status:
Implementation Priority: 3 Facility Function:
Implementation Phase: Implementation Date:
Official Responsible:
Notes:

Field Date: 5/24/2011 Report Date: 5/24/2011 Barrier #: 8322
Location: Farmgate Wy - West
X Coordinate: -121.2877
Y Coordinate: 38.67645
Barrier Area: Sidewalks
Barrier Type: No Sidewalk - No Barricade
Code Ref: MUTCD Section 6D.01
As Built Meas: 1 Quantity: JOB
Description: No barricade provided where sidewalk ends in hazardous location
As Built Desc: No barricade or other warning provided for the visually impaired at end of sidewalk
Solution: Provide barricade with cane detectable warning at end of sidewalk
Bar. Severity: 1 Necessary Cost Estimate: $1,350.00 Status:
Implementation Priority: 3 Facility Function:
Implementation Phase: Implementation Date:
Official Responsible:
Notes:

Field Date: 5/24/2011 Report Date: 5/24/2011 Barrier #: 8323
Location: Farmgate Wy - West
X Coordinate: -121.28768
Y Coordinate: 38.67626
Barrier Area: Sidewalks
Barrier Type: Clear Width - Existing (≤31” or less)
Code Ref: CBC 1133B.7.1
As Built Meas: 2 Quantity: LF
Description: Pedestrian route is not min. 48" wide (≤31” or less)
As Built Desc: 24" clear width due to pole
Solution: Demolish existing and construct new route
Bar. Severity: 1 Necessary Cost Estimate: $250.00 Status:
Implementation Priority: 3 Facility Function:
Implementation Phase: Implementation Date:
Official Responsible:
Notes:

Field Date: 5/24/2011 Report Date: 5/24/2011 Barrier #: 8324
Location: Farmgate Wy and Farmhouse Ct - Corner A
X Coordinate: -121.28769
Y Coordinate: 38.67613
Barrier Area: Curb Ramps
Barrier Type: No Curb Ramp
Code Ref: CBC 1127B.5.1 and ADA/ABA 402.2
As Built Meas: 1 Quantity: EACH
Description: No curb cut at corner (intersection)
As Built Desc: No curb ramp at corner
Solution: Demolish existing and construct curb cut
Bar. Severity: 1 Necessary Cost Estimate: $2,500.00 Status:
Implementation Priority: 3 Facility Function:
Implementation Phase: Implementation Date:
Official Responsible:
Notes: Two - way intersection corners A,D

Field Date: 5/24/2011 Report Date: 5/24/2011 Barrier #: 8325
Location: Farmgate Wy and Farmhouse Ct - Corner D
X Coordinate: -121.28774
Y Coordinate: 38.676
Barrier Area: Curb Ramps
Barrier Type: No Curb Ramp
Code Ref: CBC 1127B.5.1 and ADA/ABA 402.2
As Built Meas: 1 Quantity: EACH
Description: No curb cut at corner (intersection)
As Built Desc: No curb ramp at corner
Solution: Demolish existing and construct curb cut
Bar. Severity: 1 Necessary Cost Estimate: $2,500.00 Status:
Implementation Priority: 3 Facility Function:
Implementation Phase: Implementation Date:
Official Responsible:
Notes: Two - way intersection corners A,D

Field Date: 5/24/2011 Report Date: 5/24/2011 Barrier #: 8326
Location: Farmhouse Ct - South
X Coordinate: -121.28817
Y Coordinate: 38.67603
Barrier Area: Sidewalks
Barrier Type: Surface Condition - Damaged
Code Ref: CBC 1133B.7.1 and ADA/ABA 302.1
As Built Meas: 31 Quantity: LF
Description: Surface is not firm and stable (cracked, broken or loose soil, etc.)
As Built Desc: Cracked concrete
Solution: Repair surface to make firm and stable
Bar. Severity: 1 Necessary Cost Estimate: $3,875.00 Status:
Implementation Priority: 4 Facility Function:
Implementation Phase: Implementation Date:
Official Responsible:
Notes:

Field Date: 5/24/2011 Report Date: 5/24/2011 Barrier #: 8327
Location: Farmhouse Ct - South
X Coordinate: -121.28818
Y Coordinate: 38.67602
Barrier Area: Sidewalks
Barrier Type: Clear Width - Existing (≤31” or less)
Code Ref: CBC 1133B.7.1
As Built Meas: 1 Quantity: LF
Description: Pedestrian route is not min. 48" wide (≤31” or less)
As Built Desc: 24" clear width due to foliage
Solution: Trim foliage to provide min. 48" clear width
Bar. Severity: 1 Necessary Cost Estimate: $125.00 Status:
Implementation Priority: 4 Facility Function:
Implementation Phase: Implementation Date:
Official Responsible:
Notes:

Field Date: 5/24/2011 Report Date: 5/24/2011 Barrier #: 8328
Location: Farmgate Wy - West
X Coordinate: -121.28767
Y Coordinate: 38.67599
Barrier Area: Sidewalks
Barrier Type: Surface Condition - Damaged
Code Ref: CBC 1133B.7.1 and ADA/ABA 302.1
As Built Meas: 15 Quantity: LF
Description: Surface is not firm and stable (cracked, broken or loose soil, etc.)
As Built Desc: Cracked concrete
Solution: Repair surface to make firm and stable
Bar. Severity: 1 Necessary Cost Estimate: $1,875.00 Status:
Implementation Priority: 3 Facility Function:
Implementation Phase: Implementation Date:
Official Responsible:
Notes:

Field Date: 5/24/2011 Report Date: 5/24/2011 Barrier #: 8329A
Location: Farmgate Wy - West
X Coordinate: -121.28765
Y Coordinate: 38.67596
Barrier Area: Sidewalks
Barrier Type: Cross Slope - Existing (3.1% to 4.0%)
Code Ref: CBC 1133B.7.1.3 and ADA/ABA 403.3
As Built Meas: 316 Quantity: LF
Description: Cross slope exceeds 2.0% (3.1% to 4.0%)
As Built Desc: 3.8% cross slope
Solution: Demolish existing and construct new route
Bar. Severity: 3 Hindrance Cost Estimate: $39,500.00 Status:
Implementation Priority: 3 Facility Function:
Implementation Phase: Implementation Date:
Official Responsible:
Notes:

Field Date: 5/24/2011 Report Date: 5/24/2011 Barrier #: 8329B
Location: Farmgate Wy - West
X Coordinate: -121.28763
Y Coordinate: 38.67567
Barrier Area: Sidewalks
Barrier Type: Clear Width - Existing (≤31” or less)
Code Ref: CBC 1133B.7.1
As Built Meas: 1 Quantity: LF
Description: Pedestrian route is not min. 48" wide (≤31” or less)
As Built Desc: 24" clear width due to foliage
Solution: Trim foliage to provide min. 48" clear width
Bar. Severity: 1 Necessary Cost Estimate: $125.00 Status:
Implementation Priority: 3 Facility Function:
Implementation Phase: Implementation Date:
Official Responsible:
Notes:

Field Date: 5/24/2011 Report Date: 5/24/2011 Barrier #: 8330
Location: Farmgate Wy - West
X Coordinate: -121.28772
Y Coordinate: 38.6755
Barrier Area: Sidewalks
Barrier Type: Abrupt Change in Level - > 1/2"
Code Ref: CBC 1133B.7.1 and ADA/ABA 303.3
As Built Meas: 4 Quantity: LF
Description: Change in level greater than 1/2"
As Built Desc: 1/2" lip in sidewalk surface
Solution: Grind or repair sidewalk to remove trip hazard
Bar. Severity: 1 Necessary Cost Estimate: $1,000.00 Status:
Implementation Priority: 3 Facility Function:
Implementation Phase: Implementation Date:
Official Responsible:
Notes:

Field Date: 5/24/2011 Report Date: 5/24/2011 Barrier #: 8331A
Location: Farmgate Wy and Lucky Ln - Corner A
X Coordinate: -121.28809
Y Coordinate: 38.67511
Barrier Area: Curb Ramps
Barrier Type: 12" Grooves - Existing (4.1% to 4.9%)
Code Ref: CBC 1127B.5.6
As Built Meas: 1 Quantity: EACH
Description: 12" grooves at top of curb ramp are not level (4.1% to 4.9%)
As Built Desc: 4.4% at 12" grooves
Solution: Demolish existing and construct new curb ramp
Bar. Severity: 2 Recommended Cost Estimate: $2,500.00 Status:
Implementation Priority: 3 Facility Function:
Implementation Phase: Implementation Date:
Official Responsible:
Notes: Two - way intersection corners A,D

Field Date: 5/24/2011 Report Date: 5/24/2011 Barrier #: 8331B
Location: Farmgate Wy and Lucky Ln - Corner A
X Coordinate: -121.28809
Y Coordinate: 38.67511
Barrier Area: Curb Ramps
Barrier Type: Parallel Ramp Landing - Existing (2.1% to 3.0%)
Code Ref: CBC 1127B.5.4 and ADA/ABA 406.4
As Built Meas: 1 Quantity: EACH
Description: Curb ramp landing or pan not level (2.1% to 3.0%)
As Built Desc: 3.0% landing slope
Solution: Demolish existing and construct new transition
Bar. Severity: 4 Low Severity Cost Estimate: $0.00 Status:
Implementation Priority: 3 Facility Function:
Implementation Phase: Implementation Date:
Official Responsible:
Notes: Two - way intersection corners A,D

Field Date: 5/24/2011 Report Date: 5/24/2011 Barrier #: 8331C
Location: Farmgate Wy and Lucky Ln - Corner A
X Coordinate: -121.28809
Y Coordinate: 38.67511
Barrier Area: Curb Ramps
Barrier Type: Detectable Warnings - Truncated Domes
Code Ref: CBC 1127B.5.7 and ADA/ABA 705.1.3
As Built Meas: 1 Quantity: EACH
Description: No truncated domes provided at curb ramp
As Built Desc: No detectable warnings at curb ramp
Solution: Provide compliant truncated domes
Bar. Severity: 2 Recommended Cost Estimate: $0.00 Status:
Implementation Priority: 3 Facility Function:
Implementation Phase: Implementation Date:
Official Responsible:
Notes: Two - way intersection corners A,D

Field Date: 5/24/2011 Report Date: 5/24/2011 Barrier #: 8332A
Location: Farmgate Wy and Lucky Ln - Corner D
X Coordinate: -121.28812
Y Coordinate: 38.67502
Barrier Area: Curb Ramps
Barrier Type: 12" Grooves - Existing (2.1% to 3.0%)
Code Ref: CBC 1127B.5.6
As Built Meas: 1 Quantity: EACH
Description: 12" grooves at top of curb ramp are not level (2.1% to 3.0%)
As Built Desc: 2.7% at 12" grooves
Solution: Demolish existing and construct new curb ramp
Bar. Severity: 4 Low Severity Cost Estimate: $2,500.00 Status:
Implementation Priority: 3 Facility Function:
Implementation Phase: Implementation Date:
Official Responsible:
Notes: Two - way intersection corners A,D

Field Date: 5/24/2011 Report Date: 5/24/2011 Barrier #: 8332B
Location: Farmgate Wy and Lucky Ln - Corner D
X Coordinate: -121.28812
Y Coordinate: 38.67502
Barrier Area: Curb Ramps
Barrier Type: Clear Width
Code Ref: CBC 1127B.5.2
As Built Meas: 1 Quantity: EACH
Description: Curb ramp not at least 48" wide
As Built Desc: 24" clear width due to foliage
Solution: Trim foliage to provide min. 48" clear width
Bar. Severity: 1 Necessary Cost Estimate: $0.00 Status:
Implementation Priority: 3 Facility Function:
Implementation Phase: Implementation Date:
Official Responsible:
Notes: Two - way intersection corners A,D

Field Date: 5/24/2011 Report Date: 5/24/2011 Barrier #: 8332C
Location: Farmgate Wy and Lucky Ln - Corner D
X Coordinate: -121.28812
Y Coordinate: 38.67502
Barrier Area: Curb Ramps
Barrier Type: Parallel Ramp Landing - Existing (4.1% to 4.9%)
Code Ref: CBC 1127B.5.4 and ADA/ABA 406.4
As Built Meas: 1 Quantity: EACH
Description: Curb ramp landing or pan not level(4.1% to 4.9%)
As Built Desc: 4.6% landing slope
Solution: Demolish existing and construct new transition
Bar. Severity: 2 Recommended Cost Estimate: $0.00 Status:
Implementation Priority: 3 Facility Function:
Implementation Phase: Implementation Date:
Official Responsible:
Notes: Two - way intersection corners A,D

Field Date: 5/24/2011 Report Date: 5/24/2011 Barrier #: 8332D
Location: Farmgate Wy and Lucky Ln - Corner D
X Coordinate: -121.28812
Y Coordinate: 38.67502
Barrier Area: Curb Ramps
Barrier Type: Detectable Warnings - Truncated Domes
Code Ref: CBC 1127B.5.7 and ADA/ABA 705.1.3
As Built Meas: 1 Quantity: EACH
Description: No truncated domes provided at curb ramp
As Built Desc: No detectable warnings at curb ramp
Solution: Provide compliant truncated domes
Bar. Severity: 2 Recommended Cost Estimate: $0.00 Status:
Implementation Priority: 3 Facility Function:
Implementation Phase: Implementation Date:
Official Responsible:
Notes: Two - way intersection corners A,D

Field Date: 5/24/2011 Report Date: 5/24/2011 Barrier #: 8333A
Location: Lucky Ln - North
X Coordinate: -121.28815
Y Coordinate: 38.67515
Barrier Area: Sidewalks
Barrier Type: Cross Slope - Existing (3.1% to 4.0%)
Code Ref: CBC 1133B.7.1.3 and ADA/ABA 403.3
As Built Meas: 132 Quantity: LF
Description: Cross slope exceeds 2.0% (3.1% to 4.0%)
As Built Desc: 3.4% cross slope
Solution: Demolish existing and construct new route
Bar. Severity: 3 Hindrance Cost Estimate: $16,500.00 Status:
Implementation Priority: 4 Facility Function:
Implementation Phase: Implementation Date:
Official Responsible:
Notes:

Field Date: 5/24/2011 Report Date: 5/24/2011 Barrier #: 8333B
Location: Lucky Ln - North
X Coordinate: -121.28856
Y Coordinate: 38.67518
Barrier Area: Sidewalks
Barrier Type: No Sidewalk - No Barricade
Code Ref: MUTCD Section 6D.01
As Built Meas: 1 Quantity: JOB
Description: No barricade provided where sidewalk ends in hazardous location
As Built Desc: No barricade or other warning provided for the visually impaired at end of sidewalk
Solution: Provide barricade with cane detectable warning at end of sidewalk
Bar. Severity: 1 Necessary Cost Estimate: $1,350.00 Status:
Implementation Priority: 4 Facility Function:
Implementation Phase: Implementation Date:
Official Responsible:
Notes:

Field Date: 5/24/2011 Report Date: 5/24/2011 Barrier #: 8334
Location: Lucky Ln - South
X Coordinate: -121.28857
Y Coordinate: 38.67507
Barrier Area: Sidewalks
Barrier Type: Clear Width - Existing (≤31” or less)
Code Ref: CBC 1133B.7.1
As Built Meas: 1 Quantity: LF
Description: Pedestrian route is not min. 48" wide (≤31” or less)
As Built Desc: 24" clear width due to foliage
Solution: Trim foliage to provide min. 48" clear width
Bar. Severity: 1 Necessary Cost Estimate: $125.00 Status:
Implementation Priority: 4 Facility Function:
Implementation Phase: Implementation Date:
Official Responsible:
Notes:

Field Date: 5/24/2011 Report Date: 5/24/2011 Barrier #: 8335
Location: Farmgate Wy - West
X Coordinate: -121.28813
Y Coordinate: 38.67484
Barrier Area: Sidewalks
Barrier Type: Cross Slope - Existing (5.0% or more)
Code Ref: CBC 1133B.7.1.3 and ADA/ABA 403.3
As Built Meas: 490 Quantity: LF
Description: Cross slope exceeds 2.0% (5.0% or more)
As Built Desc: 6.0% cross slope
Solution: Demolish existing and construct new route
Bar. Severity: 1 Necessary Cost Estimate: $61,250.00 Status:
Implementation Priority: 3 Facility Function:
Implementation Phase: Implementation Date:
Official Responsible:
Notes:

Field Date: 5/24/2011 Report Date: 5/24/2011 Barrier #: 8336
Location: Farmgate Wy - West
X Coordinate: -121.28805
Y Coordinate: 38.67351
Barrier Area: Sidewalks
Barrier Type: No Sidewalk - No Barricade
Code Ref: MUTCD Section 6D.01
As Built Meas: 1 Quantity: JOB
Description: No barricade provided where sidewalk ends in hazardous location
As Built Desc: No barricade or other warning provided for the visually impaired at end of sidewalk
Solution: Provide barricade with cane detectable warning at end of sidewalk
Bar. Severity: 1 Necessary Cost Estimate: $1,350.00 Status:
Implementation Priority: 3 Facility Function:
Implementation Phase: Implementation Date:
Official Responsible:
Notes:

Field Date: 5/24/2011 Report Date: 5/24/2011 Barrier #: 8337
Location: Farmgate Wy - West
X Coordinate: -121.28802
Y Coordinate: 38.67348
Barrier Area: Sidewalks
Barrier Type: No Sidewalk - Transition to Shoulder
Code Ref: CBC 1121B.2 and ADA/ABA 206.2.1
As Built Meas: 1 Quantity: JOB
Description: Sidewalk ends and no ramp to pedestrian shoulder is provided
As Built Desc: No ramp to shoulder to enable pedestrian travel onto existing shoulder
Solution: Provide transition ramp to paved shoulder where no opposite sidewalk exists
Bar. Severity: 1 Necessary Cost Estimate: $2,500.00 Status:
Implementation Priority: 3 Facility Function:
Implementation Phase: Implementation Date:
Official Responsible:
Notes:

Field Date: 5/24/2011 Report Date: 5/24/2011 Barrier #: 8338
Location: Farmgate Wy - West
X Coordinate: -121.288
Y Coordinate: 38.67332
Barrier Area: Sidewalks
Barrier Type: No sidewalk
Code Ref: CBC 1127B.1 and ADA/ABA 206.2.1
As Built Meas: 131 Quantity: LF
Description: No pedestrian route provided
As Built Desc: No sidewalk provided
Solution: Construct new firm and stable pedestrian route
Bar. Severity: 1 Necessary Cost Estimate: $13,100.00 Status:
Implementation Priority: 3 Facility Function:
Implementation Phase: Implementation Date:
Official Responsible:
Notes:

Field Date: 5/24/2011 Report Date: 5/24/2011 Barrier #: 8339
Location: Farmgate Wy and Westgate Dr - Corner A
X Coordinate: -121.28801
Y Coordinate: 38.67311
Barrier Area: Blended Transitions
Barrier Type: Detectable Warnings - Truncated Domes
Code Ref: CBC 1127B.5.3
As Built Meas: 1 Quantity: EACH
Description: No truncated domes provided at transition into roadway
As Built Desc: No detectable warning provided
Solution: Provide compliant truncated domes
Bar. Severity: 2 Recommended Cost Estimate: $1,400.00 Status:
Implementation Priority: 3 Facility Function:
Implementation Phase: Implementation Date:
Official Responsible:
Notes: Four - way intersection corners A,B,C,D

Field Date: 5/24/2011 Report Date: 5/24/2011 Barrier #: 8340
Location: Farmgate Wy and Westgate Dr - Corner B
X Coordinate: -121.28788
Y Coordinate: 38.67313
Barrier Area: Blended Transitions
Barrier Type: Detectable Warnings - Truncated Domes
Code Ref: CBC 1127B.5.3
As Built Meas: 1 Quantity: EACH
Description: No truncated domes provided at transition into roadway
As Built Desc: No detectable warning provided
Solution: Provide compliant truncated domes
Bar. Severity: 2 Recommended Cost Estimate: $1,400.00 Status:
Implementation Priority: 3 Facility Function:
Implementation Phase: Implementation Date:
Official Responsible:
Notes: Four - way intersection corners A,B,C,D

Field Date: 5/24/2011 Report Date: 5/24/2011 Barrier #: 8341
Location: Farmgate Wy and Westgate Dr - Corner C
X Coordinate: -121.28787
Y Coordinate: 38.67298
Barrier Area: Blended Transitions
Barrier Type: Detectable Warnings - Truncated Domes
Code Ref: CBC 1127B.5.3
As Built Meas: 1 Quantity: EACH
Description: No truncated domes provided at transition into roadway
As Built Desc: No detectable warning provided
Solution: Provide compliant truncated domes
Bar. Severity: 2 Recommended Cost Estimate: $1,400.00 Status:
Implementation Priority: 3 Facility Function:
Implementation Phase: Implementation Date:
Official Responsible:
Notes: Four - way intersection corners A,B,C,D

Field Date: 5/24/2011 Report Date: 5/24/2011 Barrier #: 8342
Location: Farmgate Wy and Westgate Dr - Corner D
X Coordinate: -121.28799
Y Coordinate: 38.67298
Barrier Area: Blended Transitions
Barrier Type: Detectable Warnings - Truncated Domes
Code Ref: CBC 1127B.5.3
As Built Meas: 1 Quantity: EACH
Description: No truncated domes provided at transition into roadway
As Built Desc: No detectable warning provided
Solution: Provide compliant truncated domes
Bar. Severity: 2 Recommended Cost Estimate: $1,400.00 Status:
Implementation Priority: 3 Facility Function:
Implementation Phase: Implementation Date:
Official Responsible:
Notes: Four - way intersection corners A,B,C,D

Field Date: 5/24/2011 Report Date: 5/24/2011 Barrier #: 8343
Location: Westgate Dr - North
X Coordinate: -121.28811
Y Coordinate: 38.67308
Barrier Area: Sidewalks
Barrier Type: No sidewalk
Code Ref: CBC 1127B.1 and ADA/ABA 206.2.1
As Built Meas: 190 Quantity: LF
Description: No pedestrian route provided
As Built Desc: No sidewalk provided
Solution: Construct new firm and stable pedestrian route
Bar. Severity: 1 Necessary Cost Estimate: $19,000.00 Status:
Implementation Priority: 4 Facility Function:
Implementation Phase: Implementation Date:
Official Responsible:
Notes:

Field Date: 5/24/2011 Report Date: 5/24/2011 Barrier #: 8344
Location: Westgate Dr and Northlea Wy - Corner A
X Coordinate: -121.28892
Y Coordinate: 38.67307
Barrier Area: Blended Transitions
Barrier Type: Detectable Warnings - Truncated Domes
Code Ref: CBC 1127B.5.3
As Built Meas: 1 Quantity: EACH
Description: No truncated domes provided at transition into roadway
As Built Desc: No detectable warning provided
Solution: Provide compliant truncated domes
Bar. Severity: 2 Recommended Cost Estimate: $1,400.00 Status:
Implementation Priority: 4 Facility Function:
Implementation Phase: Implementation Date:
Official Responsible:
Notes: Two - way intersection corners A,B

Field Date: 5/24/2011 Report Date: 5/24/2011 Barrier #: 8345
Location: Westgate Dr and Northlea Wy - Corner B
X Coordinate: -121.28877
Y Coordinate: 38.67312
Barrier Area: Blended Transitions
Barrier Type: Detectable Warnings - Truncated Domes
Code Ref: CBC 1127B.5.3
As Built Meas: 1 Quantity: EACH
Description: No truncated domes provided at transition into roadway
As Built Desc: No detectable warning provided
Solution: Provide compliant truncated domes
Bar. Severity: 2 Recommended Cost Estimate: $1,400.00 Status:
Implementation Priority: 4 Facility Function:
Implementation Phase: Implementation Date:
Official Responsible:
Notes: Two - way intersection corners A,B

Field Date: 5/24/2011 Report Date: 5/24/2011 Barrier #: 8346
Location: Northlea Wy - East
X Coordinate: -121.28882
Y Coordinate: 38.67322
Barrier Area: Sidewalks
Barrier Type: No sidewalk
Code Ref: CBC 1127B.1 and ADA/ABA 206.2.1
As Built Meas: 307 Quantity: LF
Description: No pedestrian route provided
As Built Desc: No sidewalk provided
Solution: Construct new firm and stable pedestrian route
Bar. Severity: 1 Necessary Cost Estimate: $30,700.00 Status:
Implementation Priority: 4 Facility Function:
Implementation Phase: Implementation Date:
Official Responsible:
Notes:

Field Date: 5/24/2011 Report Date: 5/24/2011 Barrier #: 8347
Location: Northlea Wy and Skycrest Ct - Corner B
X Coordinate: -121.28928
Y Coordinate: 38.674
Barrier Area: Blended Transitions
Barrier Type: Detectable Warnings - Truncated Domes
Code Ref: CBC 1127B.5.3
As Built Meas: 1 Quantity: EACH
Description: No truncated domes provided at transition into roadway
As Built Desc: No detectable warning provided
Solution: Provide compliant truncated domes
Bar. Severity: 2 Recommended Cost Estimate: $1,400.00 Status:
Implementation Priority: 4 Facility Function:
Implementation Phase: Implementation Date:
Official Responsible:
Notes: Two - way intersection corners B,C

Field Date: 5/24/2011 Report Date: 5/24/2011 Barrier #: 8348
Location: Northlea Wy and Skycrest Ct - Corner C
X Coordinate: -121.28918
Y Coordinate: 38.67396
Barrier Area: Blended Transitions
Barrier Type: Detectable Warnings - Truncated Domes
Code Ref: CBC 1127B.5.3
As Built Meas: 1 Quantity: EACH
Description: No truncated domes provided at transition into roadway
As Built Desc: No detectable warning provided
Solution: Provide compliant truncated domes
Bar. Severity: 2 Recommended Cost Estimate: $1,400.00 Status:
Implementation Priority: 4 Facility Function:
Implementation Phase: Implementation Date:
Official Responsible:
Notes: Two - way intersection corners B,C

Field Date: 5/24/2011 Report Date: 5/24/2011 Barrier #: 8349
Location: Skycrest Ct - East
X Coordinate: -121.28914
Y Coordinate: 38.67396
Barrier Area: Sidewalks
Barrier Type: No sidewalk
Code Ref: CBC 1127B.1 and ADA/ABA 206.2.1
As Built Meas: 141 Quantity: LF
Description: No pedestrian route provided
As Built Desc: No sidewalk provided
Solution: Construct new firm and stable pedestrian route
Bar. Severity: 1 Necessary Cost Estimate: $14,100.00 Status:
Implementation Priority: 4 Facility Function:
Implementation Phase: Implementation Date:
Official Responsible:
Notes:

Field Date: 5/24/2011 Report Date: 5/24/2011 Barrier #: 8350
Location: Skycrest Ct - West
X Coordinate: -121.28905
Y Coordinate: 38.67421
Barrier Area: Sidewalks
Barrier Type: No sidewalk
Code Ref: CBC 1127B.1 and ADA/ABA 206.2.1
As Built Meas: 141 Quantity: LF
Description: No pedestrian route provided
As Built Desc: No sidewalk provided
Solution: Construct new firm and stable pedestrian route
Bar. Severity: 1 Necessary Cost Estimate: $14,100.00 Status:
Implementation Priority: 4 Facility Function:
Implementation Phase: Implementation Date:
Official Responsible:
Notes:

Field Date: 5/24/2011 Report Date: 5/24/2011 Barrier #: 8351
Location: Northlea Wy - East
X Coordinate: -121.28934
Y Coordinate: 38.67404
Barrier Area: Sidewalks
Barrier Type: No sidewalk
Code Ref: CBC 1127B.1 and ADA/ABA 206.2.1
As Built Meas: 100 Quantity: LF
Description: No pedestrian route provided
As Built Desc: No sidewalk provided
Solution: Construct new firm and stable pedestrian route
Bar. Severity: 1 Necessary Cost Estimate: $10,000.00 Status:
Implementation Priority: 4 Facility Function:
Implementation Phase: Implementation Date:
Official Responsible:
Notes:

Field Date: 5/24/2011 Report Date: 5/24/2011 Barrier #: 8352
Location: Northlea Wy - North
X Coordinate: -121.28965
Y Coordinate: 38.67416
Barrier Area: Sidewalks
Barrier Type: No sidewalk
Code Ref: CBC 1127B.1 and ADA/ABA 206.2.1
As Built Meas: 337 Quantity: LF
Description: No pedestrian route provided
As Built Desc: No sidewalk provided
Solution: Construct new firm and stable pedestrian route
Bar. Severity: 1 Necessary Cost Estimate: $33,700.00 Status:
Implementation Priority: 4 Facility Function:
Implementation Phase: Implementation Date:
Official Responsible:
Notes:

Field Date: 5/24/2011 Report Date: 5/24/2011 Barrier #: 8353
Location: Northlea Wy - North
X Coordinate: -121.29053
Y Coordinate: 38.67417
Barrier Area: Sidewalks
Barrier Type: No Sidewalk - Transition to Shoulder
Code Ref: CBC 1121B.2 and ADA/ABA 206.2.1
As Built Meas: 1 Quantity: JOB
Description: Sidewalk ends and no ramp to pedestrian shoulder is provided
As Built Desc: No ramp to shoulder to enable pedestrian travel onto existing shoulder
Solution: Provide transition ramp to paved shoulder where no opposite sidewalk exists
Bar. Severity: 1 Necessary Cost Estimate: $2,500.00 Status:
Implementation Priority: 4 Facility Function:
Implementation Phase: Implementation Date:
Official Responsible:
Notes:

Field Date: 5/24/2011 Report Date: 5/24/2011 Barrier #: 8354
Location: Northlea Wy - North
X Coordinate: -121.29052
Y Coordinate: 38.67418
Barrier Area: Sidewalks
Barrier Type: No Sidewalk - No Barricade
Code Ref: MUTCD Section 6D.01
As Built Meas: 1 Quantity: JOB
Description: No barricade provided where sidewalk ends in hazardous location
As Built Desc: No barricade or other warning provided for the visually impaired at end of sidewalk
Solution: Provide barricade with cane detectable warning at end of sidewalk
Bar. Severity: 1 Necessary Cost Estimate: $1,350.00 Status:
Implementation Priority: 4 Facility Function:
Implementation Phase: Implementation Date:
Official Responsible:
Notes:

Field Date: 5/24/2011 Report Date: 5/24/2011 Barrier #: 8355
Location: Northlea Wy - North
X Coordinate: -121.29058
Y Coordinate: 38.67416
Barrier Area: Sidewalks
Barrier Type: Cross Slope - Existing (4.1% to 4.9%)
Code Ref: CBC 1133B.7.1.3 and ADA/ABA 403.3
As Built Meas: 241 Quantity: LF
Description: Cross slope exceeds 2.0% (4.1% to 4.9%)
As Built Desc: 4.2% cross slope
Solution: Demolish existing and construct new route
Bar. Severity: 2 Recommended Cost Estimate: $30,125.00 Status:
Implementation Priority: 4 Facility Function:
Implementation Phase: Implementation Date:
Official Responsible:
Notes:

Field Date: 5/24/2011 Report Date: 5/24/2011 Barrier #: 8356
Location: Northlea Wy - North
X Coordinate: -121.29132
Y Coordinate: 38.67397
Barrier Area: Sidewalks
Barrier Type: No Sidewalk - No Barricade
Code Ref: MUTCD Section 6D.01
As Built Meas: 1 Quantity: JOB
Description: No barricade provided where sidewalk ends in hazardous location
As Built Desc: No barricade or other warning provided for the visually impaired at end of sidewalk
Solution: Provide barricade with cane detectable warning at end of sidewalk
Bar. Severity: 1 Necessary Cost Estimate: $1,350.00 Status:
Implementation Priority: 4 Facility Function:
Implementation Phase: Implementation Date:
Official Responsible:
Notes:

Field Date: 5/24/2011 Report Date: 5/24/2011 Barrier #: 8357
Location: Northlea Wy - North
X Coordinate: -121.29134
Y Coordinate: 38.67396
Barrier Area: Sidewalks
Barrier Type: No sidewalk
Code Ref: CBC 1127B.1 and ADA/ABA 206.2.1
As Built Meas: 275 Quantity: LF
Description: No pedestrian route provided
As Built Desc: No sidewalk provided
Solution: Construct new firm and stable pedestrian route
Bar. Severity: 1 Necessary Cost Estimate: $27,500.00 Status:
Implementation Priority: 4 Facility Function:
Implementation Phase: Implementation Date:
Official Responsible:
Notes:

Field Date: 5/24/2011 Report Date: 5/24/2011 Barrier #: 8358
Location: Northlea Wy - South
X Coordinate: -121.29211
Y Coordinate: 38.67385
Barrier Area: Sidewalks
Barrier Type: No Sidewalk - No Barricade
Code Ref: MUTCD Section 6D.01
As Built Meas: 1 Quantity: JOB
Description: No barricade provided where sidewalk ends in hazardous location
As Built Desc: No barricade or other warning provided for the visually impaired at end of sidewalk
Solution: Provide barricade with cane detectable warning at end of sidewalk
Bar. Severity: 1 Necessary Cost Estimate: $1,350.00 Status:
Implementation Priority: 4 Facility Function:
Implementation Phase: Implementation Date:
Official Responsible:
Notes:

Field Date: 5/24/2011 Report Date: 5/24/2011 Barrier #: 8359
Location: Northlea Wy - South
X Coordinate: -121.29212
Y Coordinate: 38.67387
Barrier Area: Sidewalks
Barrier Type: No Sidewalk - Transition to Shoulder
Code Ref: CBC 1121B.2 and ADA/ABA 206.2.1
As Built Meas: 1 Quantity: JOB
Description: Sidewalk ends and no ramp to pedestrian shoulder is provided
As Built Desc: No ramp to shoulder to enable pedestrian travel onto existing shoulder
Solution: Provide transition ramp to paved shoulder where no opposite sidewalk exists
Bar. Severity: 1 Necessary Cost Estimate: $2,500.00 Status:
Implementation Priority: 4 Facility Function:
Implementation Phase: Implementation Date:
Official Responsible:
Notes:

Field Date: 5/24/2011 Report Date: 5/24/2011 Barrier #: 8360
Location: Northlea Wy - South
X Coordinate: -121.29208
Y Coordinate: 38.67389
Barrier Area: Sidewalks
Barrier Type: No sidewalk
Code Ref: CBC 1127B.1 and ADA/ABA 206.2.1
As Built Meas: 140 Quantity: LF
Description: No pedestrian route provided
As Built Desc: No sidewalk provided
Solution: Construct new firm and stable pedestrian route
Bar. Severity: 1 Necessary Cost Estimate: $14,000.00 Status:
Implementation Priority: 4 Facility Function:
Implementation Phase: Implementation Date:
Official Responsible:
Notes:

Field Date: 5/24/2011 Report Date: 5/24/2011 Barrier #: 8361
Location: Northlea Wy - South
X Coordinate: -121.2916
Y Coordinate: 38.67386
Barrier Area: Sidewalks
Barrier Type: No Sidewalk - Transition to Shoulder
Code Ref: CBC 1121B.2 and ADA/ABA 206.2.1
As Built Meas: 1 Quantity: JOB
Description: Sidewalk ends and no ramp to pedestrian shoulder is provided
As Built Desc: No ramp to shoulder to enable pedestrian travel onto existing shoulder
Solution: Provide transition ramp to paved shoulder where no opposite sidewalk exists
Bar. Severity: 1 Necessary Cost Estimate: $2,500.00 Status:
Implementation Priority: 4 Facility Function:
Implementation Phase: Implementation Date:
Official Responsible:
Notes:

Field Date: 5/24/2011 Report Date: 5/24/2011 Barrier #: 8362
Location: Northlea Wy - South
X Coordinate: -121.2916
Y Coordinate: 38.67386
Barrier Area: Sidewalks
Barrier Type: No Sidewalk - No Barricade
Code Ref: MUTCD Section 6D.01
As Built Meas: 1 Quantity: JOB
Description: No barricade provided where sidewalk ends in hazardous location
As Built Desc: No barricade or other warning provided for the visually impaired at end of sidewalk
Solution: Provide barricade with cane detectable warning at end of sidewalk
Bar. Severity: 1 Necessary Cost Estimate: $1,350.00 Status:
Implementation Priority: 4 Facility Function:
Implementation Phase: Implementation Date:
Official Responsible:
Notes:

Field Date: 5/24/2011 Report Date: 5/24/2011 Barrier #: 8363
Location: Northlea Wy - South
X Coordinate: -121.29157
Y Coordinate: 38.67386
Barrier Area: Sidewalks
Barrier Type: Cross Slope - Existing (3.1% to 4.0%)
Code Ref: CBC 1133B.7.1.3 and ADA/ABA 403.3
As Built Meas: 323 Quantity: LF
Description: Cross slope exceeds 2.0% (3.1% to 4.0%)
As Built Desc: 3.5% cross slope
Solution: Demolish existing and construct new route
Bar. Severity: 3 Hindrance Cost Estimate: $40,375.00 Status:
Implementation Priority: 4 Facility Function:
Implementation Phase: Implementation Date:
Official Responsible:
Notes:

Field Date: 5/24/2011 Report Date: 5/24/2011 Barrier #: 8364
Location: Northlea Wy - South
X Coordinate: -121.29048
Y Coordinate: 38.67408
Barrier Area: Sidewalks
Barrier Type: No Sidewalk - No Barricade
Code Ref: MUTCD Section 6D.01
As Built Meas: 1 Quantity: JOB
Description: No barricade provided where sidewalk ends in hazardous location
As Built Desc: No barricade or other warning provided for the visually impaired at end of sidewalk
Solution: Provide barricade with cane detectable warning at end of sidewalk
Bar. Severity: 1 Necessary Cost Estimate: $1,350.00 Status:
Implementation Priority: 4 Facility Function:
Implementation Phase: Implementation Date:
Official Responsible:
Notes:

Field Date: 5/24/2011 Report Date: 5/24/2011 Barrier #: 8365
Location: Northlea Wy - South
X Coordinate: -121.29048
Y Coordinate: 38.67408
Barrier Area: Sidewalks
Barrier Type: No Sidewalk - Transition to Shoulder
Code Ref: CBC 1121B.2 and ADA/ABA 206.2.1
As Built Meas: 1 Quantity: JOB
Description: Sidewalk ends and no ramp to pedestrian shoulder is provided
As Built Desc: No ramp to shoulder to enable pedestrian travel onto existing shoulder
Solution: Provide transition ramp to paved shoulder where no opposite sidewalk exists
Bar. Severity: 1 Necessary Cost Estimate: $2,500.00 Status:
Implementation Priority: 4 Facility Function:
Implementation Phase: Implementation Date:
Official Responsible:
Notes:

Field Date: 5/24/2011 Report Date: 5/24/2011 Barrier #: 8366
Location: Northlea Wy - South
X Coordinate: -121.29045
Y Coordinate: 38.67409
Barrier Area: Sidewalks
Barrier Type: No sidewalk
Code Ref: CBC 1127B.1 and ADA/ABA 206.2.1
As Built Meas: 224 Quantity: LF
Description: No pedestrian route provided
As Built Desc: No sidewalk provided
Solution: Construct new firm and stable pedestrian route
Bar. Severity: 1 Necessary Cost Estimate: $22,400.00 Status:
Implementation Priority: 4 Facility Function:
Implementation Phase: Implementation Date:
Official Responsible:
Notes:

Field Date: 5/24/2011 Report Date: 5/24/2011 Barrier #: 8367
Location: Northlea Wy - West
X Coordinate: -121.28967
Y Coordinate: 38.67406
Barrier Area: Sidewalks
Barrier Type: No sidewalk
Code Ref: CBC 1127B.1 and ADA/ABA 206.2.1
As Built Meas: 223 Quantity: LF
Description: No pedestrian route provided
As Built Desc: No sidewalk provided
Solution: Construct new firm and stable pedestrian route
Bar. Severity: 1 Necessary Cost Estimate: $22,300.00 Status:
Implementation Priority: 4 Facility Function:
Implementation Phase: Implementation Date:
Official Responsible:
Notes:

Field Date: 5/24/2011 Report Date: 5/24/2011 Barrier #: 8368
Location: Northlea Wy and Northgrove Wy - Corner A
X Coordinate: -121.28912
Y Coordinate: 38.67363
Barrier Area: Blended Transitions
Barrier Type: Detectable Warnings - Truncated Domes
Code Ref: CBC 1127B.5.3
As Built Meas: 1 Quantity: EACH
Description: No truncated domes provided at transition into roadway
As Built Desc: No detectable warning provided
Solution: Provide compliant truncated domes
Bar. Severity: 2 Recommended Cost Estimate: $1,400.00 Status:
Implementation Priority: 4 Facility Function:
Implementation Phase: Implementation Date:
Official Responsible:
Notes: Two - way intersection corners A,D

Field Date: 5/24/2011 Report Date: 5/24/2011 Barrier #: 8369
Location: Northlea Wy and Northgrove Wy - Corner D
X Coordinate: -121.2891
Y Coordinate: 38.67353
Barrier Area: Blended Transitions
Barrier Type: Detectable Warnings - Truncated Domes
Code Ref: CBC 1127B.5.3
As Built Meas: 1 Quantity: EACH
Description: No truncated domes provided at transition into roadway
As Built Desc: No detectable warning provided
Solution: Provide compliant truncated domes
Bar. Severity: 2 Recommended Cost Estimate: $1,400.00 Status:
Implementation Priority: 4 Facility Function:
Implementation Phase: Implementation Date:
Official Responsible:
Notes: Two - way intersection corners A,D

Field Date: 5/24/2011 Report Date: 5/24/2011 Barrier #: 8370
Location: Northgrove Wy - North
X Coordinate: -121.28919
Y Coordinate: 38.67361
Barrier Area: Sidewalks
Barrier Type: No sidewalk
Code Ref: CBC 1127B.1 and ADA/ABA 206.2.1
As Built Meas: 356 Quantity: LF
Description: No pedestrian route provided
As Built Desc: No sidewalk provided
Solution: Construct new firm and stable pedestrian route
Bar. Severity: 1 Necessary Cost Estimate: $35,600.00 Status:
Implementation Priority: 4 Facility Function:
Implementation Phase: Implementation Date:
Official Responsible:
Notes:

Field Date: 5/24/2011 Report Date: 5/24/2011 Barrier #: 8371
Location: Northgrove Wy - West
X Coordinate: -121.29044
Y Coordinate: 38.67328
Barrier Area: Sidewalks
Barrier Type: No sidewalk
Code Ref: CBC 1127B.1 and ADA/ABA 206.2.1
As Built Meas: 241 Quantity: LF
Description: No pedestrian route provided
As Built Desc: No sidewalk provided
Solution: Construct new firm and stable pedestrian route
Bar. Severity: 1 Necessary Cost Estimate: $24,100.00 Status:
Implementation Priority: 4 Facility Function:
Implementation Phase: Implementation Date:
Official Responsible:
Notes:

Field Date: 5/24/2011 Report Date: 5/24/2011 Barrier #: 8372
Location: Northgrove Wy and Skylark Ct - Corner A
X Coordinate: -121.29103
Y Coordinate: 38.67285
Barrier Area: Blended Transitions
Barrier Type: Detectable Warnings - Truncated Domes
Code Ref: CBC 1127B.5.3
As Built Meas: 1 Quantity: EACH
Description: No truncated domes provided at transition into roadway
As Built Desc: No detectable warning provided
Solution: Provide compliant truncated domes
Bar. Severity: 2 Recommended Cost Estimate: $1,400.00 Status:
Implementation Priority: 4 Facility Function:
Implementation Phase: Implementation Date:
Official Responsible:
Notes: Two - way intersection corners A,D

Field Date: 5/24/2011 Report Date: 5/24/2011 Barrier #: 8373
Location: Northgrove Wy and Skylark Ct - Corner D
X Coordinate: -121.29107
Y Coordinate: 38.67279
Barrier Area: Blended Transitions
Barrier Type: Detectable Warnings - Truncated Domes
Code Ref: CBC 1127B.5.3
As Built Meas: 1 Quantity: EACH
Description: No truncated domes provided at transition into roadway
As Built Desc: No detectable warning provided
Solution: Provide compliant truncated domes
Bar. Severity: 2 Recommended Cost Estimate: $1,400.00 Status:
Implementation Priority: 4 Facility Function:
Implementation Phase: Implementation Date:
Official Responsible:
Notes: Two - way intersection corners A,D

Field Date: 5/24/2011 Report Date: 5/24/2011 Barrier #: 8374
Location: Skylark Ct - North
X Coordinate: -121.29113
Y Coordinate: 38.6729
Barrier Area: Sidewalks
Barrier Type: No sidewalk
Code Ref: CBC 1127B.1 and ADA/ABA 206.2.1
As Built Meas: 357 Quantity: LF
Description: No pedestrian route provided
As Built Desc: No sidewalk provided
Solution: Construct new firm and stable pedestrian route
Bar. Severity: 1 Necessary Cost Estimate: $35,700.00 Status:
Implementation Priority: 4 Facility Function:
Implementation Phase: Implementation Date:
Official Responsible:
Notes:

Field Date: 5/24/2011 Report Date: 5/24/2011 Barrier #: 8375
Location: Skylark Ct - South
X Coordinate: -121.29179
Y Coordinate: 38.67312
Barrier Area: Sidewalks
Barrier Type: No sidewalk
Code Ref: CBC 1127B.1 and ADA/ABA 206.2.1
As Built Meas: 270 Quantity: LF
Description: No pedestrian route provided
As Built Desc: No sidewalk provided
Solution: Construct new firm and stable pedestrian route
Bar. Severity: 1 Necessary Cost Estimate: $27,000.00 Status:
Implementation Priority: 4 Facility Function:
Implementation Phase: Implementation Date:
Official Responsible:
Notes:

Field Date: 5/24/2011 Report Date: 5/24/2011 Barrier #: 8376
Location: Northgrove Wy - West
X Coordinate: -121.2911
Y Coordinate: 38.67271
Barrier Area: Sidewalks
Barrier Type: No sidewalk
Code Ref: CBC 1127B.1 and ADA/ABA 206.2.1
As Built Meas: 350 Quantity: LF
Description: No pedestrian route provided
As Built Desc: No sidewalk provided
Solution: Construct new firm and stable pedestrian route
Bar. Severity: 1 Necessary Cost Estimate: $35,000.00 Status:
Implementation Priority: 4 Facility Function:
Implementation Phase: Implementation Date:
Official Responsible:
Notes:

Field Date: 5/24/2011 Report Date: 5/24/2011 Barrier #: 8377
Location: Northgrove Wy and Westgate Dr - Corner A
X Coordinate: -121.29136
Y Coordinate: 38.6718
Barrier Area: Blended Transitions
Barrier Type: Detectable Warnings - Truncated Domes
Code Ref: CBC 1127B.5.3
As Built Meas: 1 Quantity: EACH
Description: No truncated domes provided at transition into roadway
As Built Desc: No detectable warning provided
Solution: Provide compliant truncated domes
Bar. Severity: 2 Recommended Cost Estimate: $1,400.00 Status:
Implementation Priority: 4 Facility Function:
Implementation Phase: Implementation Date:
Official Responsible:
Notes: Two - way intersection corners A,B

Field Date: 5/24/2011 Report Date: 5/24/2011 Barrier #: 8378
Location: Northgrove Wy and Westgate Dr - Corner B
X Coordinate: -121.29122
Y Coordinate: 38.67178
Barrier Area: Blended Transitions
Barrier Type: Detectable Warnings - Truncated Domes
Code Ref: CBC 1127B.5.3
As Built Meas: 1 Quantity: EACH
Description: No truncated domes provided at transition into roadway
As Built Desc: No detectable warning provided
Solution: Provide compliant truncated domes
Bar. Severity: 2 Recommended Cost Estimate: $1,400.00 Status:
Implementation Priority: 4 Facility Function:
Implementation Phase: Implementation Date:
Official Responsible:
Notes: Two - way intersection corners A,B

Field Date: 5/24/2011 Report Date: 5/24/2011 Barrier #: 8379
Location: Northgrove Wy - East
X Coordinate: -121.29115
Y Coordinate: 38.67198
Barrier Area: Sidewalks
Barrier Type: No sidewalk
Code Ref: CBC 1127B.1 and ADA/ABA 206.2.1
As Built Meas: 581 Quantity: LF
Description: No pedestrian route provided
As Built Desc: No sidewalk provided
Solution: Construct new firm and stable pedestrian route
Bar. Severity: 1 Necessary Cost Estimate: $58,100.00 Status:
Implementation Priority: 4 Facility Function:
Implementation Phase: Implementation Date:
Official Responsible:
Notes:

Field Date: 5/24/2011 Report Date: 5/24/2011 Barrier #: 8380
Location: Northgrove Wy - South
X Coordinate: -121.2904
Y Coordinate: 38.67324
Barrier Area: Sidewalks
Barrier Type: No sidewalk
Code Ref: CBC 1127B.1 and ADA/ABA 206.2.1
As Built Meas: 411 Quantity: LF
Description: No pedestrian route provided
As Built Desc: No sidewalk provided
Solution: Construct new firm and stable pedestrian route
Bar. Severity: 1 Necessary Cost Estimate: $41,100.00 Status:
Implementation Priority: 4 Facility Function:
Implementation Phase: Implementation Date:
Official Responsible:
Notes:

Field Date: 5/24/2011 Report Date: 5/24/2011 Barrier #: 8381
Location: Northlea Wy - West
X Coordinate: -121.28905
Y Coordinate: 38.67351
Barrier Area: Sidewalks
Barrier Type: No sidewalk
Code Ref: CBC 1127B.1 and ADA/ABA 206.2.1
As Built Meas: 162 Quantity: LF
Description: No pedestrian route provided
As Built Desc: No sidewalk provided
Solution: Construct new firm and stable pedestrian route
Bar. Severity: 1 Necessary Cost Estimate: $16,200.00 Status:
Implementation Priority: 4 Facility Function:
Implementation Phase: Implementation Date:
Official Responsible:
Notes:

Field Date: 5/24/2011 Report Date: 5/24/2011 Barrier #: 8382
Location: Westgate Dr - West
X Coordinate: -121.28895
Y Coordinate: 38.67304
Barrier Area: Sidewalks
Barrier Type: No sidewalk
Code Ref: CBC 1127B.1 and ADA/ABA 206.2.1
As Built Meas: 731 Quantity: LF
Description: No pedestrian route provided
As Built Desc: No sidewalk provided
Solution: Construct new firm and stable pedestrian route
Bar. Severity: 1 Necessary Cost Estimate: $73,100.00 Status:
Implementation Priority: 4 Facility Function:
Implementation Phase: Implementation Date:
Official Responsible:
Notes:

Field Date: 5/24/2011 Report Date: 5/24/2011 Barrier #: 8383
Location: Westgate Dr - North
X Coordinate: -121.29072
Y Coordinate: 38.67174
Barrier Area: Sidewalks
Barrier Type: No sidewalk
Code Ref: CBC 1127B.1 and ADA/ABA 206.2.1
As Built Meas: 135 Quantity: LF
Description: No pedestrian route provided
As Built Desc: No sidewalk provided
Solution: Construct new firm and stable pedestrian route
Bar. Severity: 1 Necessary Cost Estimate: $13,500.00 Status:
Implementation Priority: 4 Facility Function:
Implementation Phase: Implementation Date:
Official Responsible:
Notes:

Field Date: 5/24/2011 Report Date: 5/24/2011 Barrier #: 8384
Location: Westgate Dr - North
X Coordinate: -121.29141
Y Coordinate: 38.67184
Barrier Area: Sidewalks
Barrier Type: No sidewalk
Code Ref: CBC 1127B.1 and ADA/ABA 206.2.1
As Built Meas: 240 Quantity: LF
Description: No pedestrian route provided
As Built Desc: No sidewalk provided
Solution: Construct new firm and stable pedestrian route
Bar. Severity: 1 Necessary Cost Estimate: $24,000.00 Status:
Implementation Priority: 4 Facility Function:
Implementation Phase: Implementation Date:
Official Responsible:
Notes:

Field Date: 5/24/2011 Report Date: 5/24/2011 Barrier #: 8385
Location: Westgate Dr - South
X Coordinate: -121.29217
Y Coordinate: 38.67178
Barrier Area: Sidewalks
Barrier Type: No sidewalk
Code Ref: CBC 1127B.1 and ADA/ABA 206.2.1
As Built Meas: 418 Quantity: LF
Description: No pedestrian route provided
As Built Desc: No sidewalk provided
Solution: Construct new firm and stable pedestrian route
Bar. Severity: 1 Necessary Cost Estimate: $41,800.00 Status:
Implementation Priority: 4 Facility Function:
Implementation Phase: Implementation Date:
Official Responsible:
Notes:

Field Date: 5/24/2011 Report Date: 5/24/2011 Barrier #: 8386
Location: Westgate Dr - East
X Coordinate: -121.29076
Y Coordinate: 38.67164
Barrier Area: Sidewalks
Barrier Type: No sidewalk
Code Ref: CBC 1127B.1 and ADA/ABA 206.2.1
As Built Meas: 191 Quantity: LF
Description: No pedestrian route provided
As Built Desc: No sidewalk provided
Solution: Construct new firm and stable pedestrian route
Bar. Severity: 1 Necessary Cost Estimate: $19,100.00 Status:
Implementation Priority: 4 Facility Function:
Implementation Phase: Implementation Date:
Official Responsible:
Notes:

Field Date: 5/24/2011 Report Date: 5/24/2011 Barrier #: 8387
Location: Westgate Dr and Skyline Ct - Corner B
X Coordinate: -121.28996
Y Coordinate: 38.6719
Barrier Area: Blended Transitions
Barrier Type: Detectable Warnings - Truncated Domes
Code Ref: CBC 1127B.5.3
As Built Meas: 1 Quantity: EACH
Description: No truncated domes provided at transition into roadway
As Built Desc: No detectable warning provided
Solution: Provide compliant truncated domes
Bar. Severity: 2 Recommended Cost Estimate: $1,400.00 Status:
Implementation Priority: 4 Facility Function:
Implementation Phase: Implementation Date:
Official Responsible:
Notes: Two - way intersection corners B,C

Field Date: 5/24/2011 Report Date: 5/24/2011 Barrier #: 8388
Location: Westgate Dr and Skyline Ct - Corner C
X Coordinate: -121.29004
Y Coordinate: 38.67183
Barrier Area: Blended Transitions
Barrier Type: Detectable Warnings - Truncated Domes
Code Ref: CBC 1127B.5.3
As Built Meas: 1 Quantity: EACH
Description: No truncated domes provided at transition into roadway
As Built Desc: No detectable warning provided
Solution: Provide compliant truncated domes
Bar. Severity: 2 Recommended Cost Estimate: $1,400.00 Status:
Implementation Priority: 4 Facility Function:
Implementation Phase: Implementation Date:
Official Responsible:
Notes: Two - way intersection corners B,C

Field Date: 5/24/2011 Report Date: 5/24/2011 Barrier #: 8389
Location: Skyline Ct - South
X Coordinate: -121.29
Y Coordinate: 38.67179
Barrier Area: Sidewalks
Barrier Type: No sidewalk
Code Ref: CBC 1127B.1 and ADA/ABA 206.2.1
As Built Meas: 404 Quantity: LF
Description: No pedestrian route provided
As Built Desc: No sidewalk provided
Solution: Construct new firm and stable pedestrian route
Bar. Severity: 1 Necessary Cost Estimate: $40,400.00 Status:
Implementation Priority: 4 Facility Function:
Implementation Phase: Implementation Date:
Official Responsible:
Notes:

Field Date: 5/24/2011 Report Date: 5/24/2011 Barrier #: 8390
Location: Skyline Ct - North
X Coordinate: -121.28897
Y Coordinate: 38.67185
Barrier Area: Sidewalks
Barrier Type: No sidewalk
Code Ref: CBC 1127B.1 and ADA/ABA 206.2.1
As Built Meas: 343 Quantity: LF
Description: No pedestrian route provided
As Built Desc: No sidewalk provided
Solution: Construct new firm and stable pedestrian route
Bar. Severity: 1 Necessary Cost Estimate: $34,300.00 Status:
Implementation Priority: 4 Facility Function:
Implementation Phase: Implementation Date:
Official Responsible:
Notes:

Field Date: 5/24/2011 Report Date: 5/24/2011 Barrier #: 8391
Location: Westgate Dr - East
X Coordinate: -121.28982
Y Coordinate: 38.672
Barrier Area: Sidewalks
Barrier Type: No sidewalk
Code Ref: CBC 1127B.1 and ADA/ABA 206.2.1
As Built Meas: 545 Quantity: LF
Description: No pedestrian route provided
As Built Desc: No sidewalk provided
Solution: Construct new firm and stable pedestrian route
Bar. Severity: 1 Necessary Cost Estimate: $54,500.00 Status:
Implementation Priority: 4 Facility Function:
Implementation Phase: Implementation Date:
Official Responsible:
Notes:

Field Date: 5/24/2011 Report Date: 5/24/2011 Barrier #: 8392
Location: Westgate Dr - South
X Coordinate: -121.28872
Y Coordinate: 38.67301
Barrier Area: Sidewalks
Barrier Type: No sidewalk
Code Ref: CBC 1127B.1 and ADA/ABA 206.2.1
As Built Meas: 184 Quantity: LF
Description: No pedestrian route provided
As Built Desc: No sidewalk provided
Solution: Construct new firm and stable pedestrian route
Bar. Severity: 1 Necessary Cost Estimate: $18,400.00 Status:
Implementation Priority: 4 Facility Function:
Implementation Phase: Implementation Date:
Official Responsible:
Notes:

Field Date: 5/26/2011 Report Date: 5/26/2011 Barrier #: 8393
Location: Farmgate Wy - South
X Coordinate: -121.28804
Y Coordinate: 38.67299
Barrier Area: Sidewalks
Barrier Type: No sidewalk
Code Ref: CBC 1127B.1 and ADA/ABA 206.2.1
As Built Meas: 160 Quantity: LF
Description: No pedestrian route provided
As Built Desc: No sidewalk provided
Solution: Construct new firm and stable pedestrian route
Bar. Severity: 1 Necessary Cost Estimate: $16,000.00 Status:
Implementation Priority: 3 Facility Function:
Implementation Phase: Implementation Date:
Official Responsible:
Notes:

Field Date: 5/26/2011 Report Date: 5/26/2011 Barrier #: 8394
Location: Farmgate Wy and Southgrove Dr - Corner C
X Coordinate: -121.28761
Y Coordinate: 38.67251
Barrier Area: Blended Transitions
Barrier Type: Detectable Warnings - Truncated Domes
Code Ref: CBC 1127B.5.3
As Built Meas: 1 Quantity: EACH
Description: No truncated domes provided at transition into roadway
As Built Desc: No detectable warning provided
Solution: Provide compliant truncated domes
Bar. Severity: 2 Recommended Cost Estimate: $1,400.00 Status:
Implementation Priority: 3 Facility Function:
Implementation Phase: Implementation Date:
Official Responsible:
Notes: Two - way intersection corners C,D

Field Date: 5/26/2011 Report Date: 5/26/2011 Barrier #: 8395
Location: Farmgate Wy and Southgrove Dr - Corner D
X Coordinate: -121.28772
Y Coordinate: 38.67258
Barrier Area: Blended Transitions
Barrier Type: Detectable Warnings - Truncated Domes
Code Ref: CBC 1127B.5.3
As Built Meas: 1 Quantity: EACH
Description: No truncated domes provided at transition into roadway
As Built Desc: No detectable warning provided
Solution: Provide compliant truncated domes
Bar. Severity: 2 Recommended Cost Estimate: $1,400.00 Status:
Implementation Priority: 3 Facility Function:
Implementation Phase: Implementation Date:
Official Responsible:
Notes: Two - way intersection corners C,D

Field Date: 5/26/2011 Report Date: 5/26/2011 Barrier #: 8396
Location: Southgate Dr - West
X Coordinate: -121.28773
Y Coordinate: 38.67251
Barrier Area: Sidewalks
Barrier Type: No sidewalk
Code Ref: CBC 1127B.1 and ADA/ABA 206.2.1
As Built Meas: 829 Quantity: LF
Description: No pedestrian route provided
As Built Desc: No sidewalk provided
Solution: Construct new firm and stable pedestrian route
Bar. Severity: 1 Necessary Cost Estimate: $82,900.00 Status:
Implementation Priority: 4 Facility Function:
Implementation Phase: Implementation Date:
Official Responsible:
Notes:

Field Date: 5/26/2011 Report Date: 5/26/2011 Barrier #: 8397
Location: Southgate Dr and Wisconsin Wy - Corner A
X Coordinate: -121.28809
Y Coordinate: 38.67083
Barrier Area: Blended Transitions
Barrier Type: Detectable Warnings - Truncated Domes
Code Ref: CBC 1127B.5.3
As Built Meas: 1 Quantity: EACH
Description: No truncated domes provided at transition into roadway
As Built Desc: No detectable warning provided
Solution: Provide compliant truncated domes
Bar. Severity: 2 Recommended Cost Estimate: $1,400.00 Status:
Implementation Priority: 4 Facility Function:
Implementation Phase: Implementation Date:
Official Responsible:
Notes: Two - way intersection corners A,D

Field Date: 5/26/2011 Report Date: 5/26/2011 Barrier #: 8398
Location: Southgate Dr and Wisconsin Wy - Corner D
X Coordinate: -121.28809
Y Coordinate: 38.67072
Barrier Area: Blended Transitions
Barrier Type: Detectable Warnings - Truncated Domes
Code Ref: CBC 1127B.5.3
As Built Meas: 1 Quantity: EACH
Description: No truncated domes provided at transition into roadway
As Built Desc: No detectable warning provided
Solution: Provide compliant truncated domes
Bar. Severity: 2 Recommended Cost Estimate: $1,400.00 Status:
Implementation Priority: 4 Facility Function:
Implementation Phase: Implementation Date:
Official Responsible:
Notes: Two - way intersection corners A,D

Field Date: 5/26/2011 Report Date: 5/26/2011 Barrier #: 8399
Location: Wisconsin Wy - North
X Coordinate: -121.28817
Y Coordinate: 38.67083
Barrier Area: Sidewalks
Barrier Type: No sidewalk
Code Ref: CBC 1127B.1 and ADA/ABA 206.2.1
As Built Meas: 99 Quantity: LF
Description: No pedestrian route provided
As Built Desc: No sidewalk provided
Solution: Construct new firm and stable pedestrian route
Bar. Severity: 1 Necessary Cost Estimate: $9,900.00 Status:
Implementation Priority: 4 Facility Function:
Implementation Phase: Implementation Date:
Official Responsible:
Notes:

Field Date: 5/26/2011 Report Date: 5/26/2011 Barrier #: 8400
Location: Wisconsin Wy - North
X Coordinate: -121.28847
Y Coordinate: 38.67079
Barrier Area: Sidewalks
Barrier Type: No Sidewalk - Cane Detectable Barricade
Code Ref: CBC 1133B.8.6 and MUTCD Section 6D.02
As Built Meas: 40 Quantity: LF
Description: No cane detectable warning on existing barricade
As Built Desc: Existing barricade lacks warning for the visually impaired
Solution: Provide cane detectable warning on barricade (max. 6" above ground)
Bar. Severity: 1 Necessary Cost Estimate: $4,000.00 Status:
Implementation Priority: 4 Facility Function:
Implementation Phase: Implementation Date:
Official Responsible:
Notes:

Field Date: 5/26/2011 Report Date: 5/26/2011 Barrier #: 8401
Location: Wisconsin Wy - South
X Coordinate: -121.28848
Y Coordinate: 38.67077
Barrier Area: Sidewalks
Barrier Type: No sidewalk
Code Ref: CBC 1127B.1 and ADA/ABA 206.2.1
As Built Meas: 99 Quantity: LF
Description: No pedestrian route provided
As Built Desc: No sidewalk provided
Solution: Construct new firm and stable pedestrian route
Bar. Severity: 1 Necessary Cost Estimate: $9,900.00 Status:
Implementation Priority: 4 Facility Function:
Implementation Phase: Implementation Date:
Official Responsible:
Notes:

Field Date: 5/26/2011 Report Date: 5/26/2011 Barrier #: 8402
Location: Southgrove Dr - West
X Coordinate: -121.28812
Y Coordinate: 38.67065
Barrier Area: Sidewalks
Barrier Type: No sidewalk
Code Ref: CBC 1127B.1 and ADA/ABA 206.2.1
As Built Meas: 564 Quantity: LF
Description: No pedestrian route provided
As Built Desc: No sidewalk provided
Solution: Construct new firm and stable pedestrian route
Bar. Severity: 1 Necessary Cost Estimate: $56,400.00 Status:
Implementation Priority: 4 Facility Function:
Implementation Phase: Implementation Date:
Official Responsible:
Notes:

Field Date: 5/26/2011 Report Date: 5/26/2011 Barrier #: 8403
Location: Southgrove Dr - West
X Coordinate: -121.28807
Y Coordinate: 38.66916
Barrier Area: Sidewalks
Barrier Type: No Sidewalk - No Barricade
Code Ref: MUTCD Section 6D.01
As Built Meas: 1 Quantity: JOB
Description: No barricade provided where sidewalk ends in hazardous location
As Built Desc: No barricade or other warning provided for the visually impaired at end of sidewalk
Solution: Provide barricade with cane detectable warning at end of sidewalk
Bar. Severity: 1 Necessary Cost Estimate: $1,350.00 Status:
Implementation Priority: 4 Facility Function:
Implementation Phase: Implementation Date:
Official Responsible:
Notes:

Field Date: 5/26/2011 Report Date: 5/26/2011 Barrier #: 8404
Location: Southgrove Dr - West
X Coordinate: -121.28807
Y Coordinate: 38.66916
Barrier Area: Sidewalks
Barrier Type: Cross Slope - Existing (3.1% to 4.0%)
Code Ref: CBC 1133B.7.1.3 and ADA/ABA 403.3
As Built Meas: 147 Quantity: LF
Description: Cross slope exceeds 2.0% (3.1% to 4.0%)
As Built Desc: 3.5% cross slope
Solution: Demolish existing and construct new route
Bar. Severity: 3 Hindrance Cost Estimate: $18,375.00 Status:
Implementation Priority: 4 Facility Function:
Implementation Phase: Implementation Date:
Official Responsible:
Notes:

Field Date: 5/26/2011 Report Date: 5/26/2011 Barrier #: 8405A
Location: Southgrove Dr and Wells Ave - Corner A
X Coordinate: -121.28808
Y Coordinate: 38.6687
Barrier Area: Curb Ramps
Barrier Type: 12" Grooves - Existing (4.1% to 4.9%)
Code Ref: CBC 1127B.5.6
As Built Meas: 1 Quantity: EACH
Description: 12" grooves at top of curb ramp are not level (4.1% to 4.9%)
As Built Desc: 4.3% at 12" grooves
Solution: Demolish existing and construct new curb ramp
Bar. Severity: 2 Recommended Cost Estimate: $2,500.00 Status:
Implementation Priority: 4 Facility Function:
Implementation Phase: Implementation Date:
Official Responsible:
Notes: Two - way intersection corners A,B

Field Date: 5/26/2011 Report Date: 5/26/2011 Barrier #: 8405B
Location: Southgrove Dr and Wells Ave - Corner A
X Coordinate: -121.28808
Y Coordinate: 38.6687
Barrier Area: Curb Ramps
Barrier Type: Running Slope - Existing (9.5% or more)
Code Ref: CBC 1127B.5.3 and ADA/ABA 406.1
As Built Meas: 1 Quantity: EACH
Description: Ramp run cross slope exceeds 2.0% (9.5% or more)
As Built Desc: 9.5% running slope
Solution: Demolish existing and construct new curb ramp
Bar. Severity: 1 Necessary Cost Estimate: $0.00 Status:
Implementation Priority: 4 Facility Function:
Implementation Phase: Implementation Date:
Official Responsible:
Notes: Two - way intersection corners A,B

Field Date: 5/26/2011 Report Date: 5/26/2011 Barrier #: 8405C
Location: Southgrove Dr and Wells Ave - Corner A
X Coordinate: -121.28808
Y Coordinate: 38.6687
Barrier Area: Curb Ramps
Barrier Type: Parallel Ramp Landing - Existing (>5.0% or more)
Code Ref: CBC 1127B.5.4 and ADA/ABA 406.4
As Built Meas: 1 Quantity: EACH
Description: Curb ramp landing or pan not level (>5.0% or more)
As Built Desc: 8.6% landing slope
Solution: Demolish existing and construct new transition
Bar. Severity: 1 Necessary Cost Estimate: $0.00 Status:
Implementation Priority: 4 Facility Function:
Implementation Phase: Implementation Date:
Official Responsible:
Notes: Two - way intersection corners A,B

Field Date: 5/26/2011 Report Date: 5/26/2011 Barrier #: 8405D
Location: Southgrove Dr and Wells Ave - Corner A
X Coordinate: -121.28808
Y Coordinate: 38.6687
Barrier Area: Curb Ramps
Barrier Type: Detectable Warnings - Truncated Domes
Code Ref: CBC 1127B.5.7 and ADA/ABA 705.1.3
As Built Meas: 1 Quantity: EACH
Description: No truncated domes provided at curb ramp
As Built Desc: No detectable warnings at curb ramp
Solution: Provide compliant truncated domes
Bar. Severity: 2 Recommended Cost Estimate: $0.00 Status:
Implementation Priority: 4 Facility Function:
Implementation Phase: Implementation Date:
Official Responsible:
Notes: Two - way intersection corners A,B

Field Date: 5/26/2011 Report Date: 5/26/2011 Barrier #: 8406A
Location: Southgrove Dr and Wells Ave - Corner B
X Coordinate: -121.28794
Y Coordinate: 38.66871
Barrier Area: Curb Ramps
Barrier Type: 12" Grooves - Existing (3.1% to 4.0%)
Code Ref: CBC 1127B.5.6
As Built Meas: 1 Quantity: EACH
Description: 12" grooves at top of curb ramp are not level (3.1% to 4.0%)
As Built Desc: 3.6% at 12" grooves
Solution: Demolish existing and construct new curb ramp
Bar. Severity: 3 Hindrance Cost Estimate: $2,500.00 Status:
Implementation Priority: 4 Facility Function:
Implementation Phase: Implementation Date:
Official Responsible:
Notes: Two - way intersection corners A,B

Field Date: 5/26/2011 Report Date: 5/26/2011 Barrier #: 8406B
Location: Southgrove Dr and Wells Ave - Corner B
X Coordinate: -121.28794
Y Coordinate: 38.66871
Barrier Area: Curb Ramps
Barrier Type: Detectable Warnings - Truncated Domes
Code Ref: CBC 1127B.5.7 and ADA/ABA 705.1.3
As Built Meas: 1 Quantity: EACH
Description: No truncated domes provided at curb ramp
As Built Desc: No detectable warnings at curb ramp
Solution: Provide compliant truncated domes
Bar. Severity: 2 Recommended Cost Estimate: $0.00 Status:
Implementation Priority: 4 Facility Function:
Implementation Phase: Implementation Date:
Official Responsible:
Notes: Two - way intersection corners A,B

Field Date: 5/26/2011 Report Date: 5/26/2011 Barrier #: 8406C
Location: Southgrove Dr and Wells Ave - Corner B
X Coordinate: -121.28794
Y Coordinate: 38.66871
Barrier Area: Curb Ramps
Barrier Type: Clear Width
Code Ref: CBC 1127B.5.2
As Built Meas: 1 Quantity: EACH
Description: Curb ramp not at least 48" wide
As Built Desc: 0" due to foliage
Solution: Trim foliage to provide min. 48" clear width
Bar. Severity: 1 Necessary Cost Estimate: $0.00 Status:
Implementation Priority: 4 Facility Function:
Implementation Phase: Implementation Date:
Official Responsible:
Notes: Two - way intersection corners A,B

Field Date: 5/26/2011 Report Date: 5/26/2011 Barrier #: 8407
Location: Wells Ave - North
X Coordinate: -121.28806
Y Coordinate: 38.66871
Barrier Area: Sidewalks
Barrier Type: Cross Slope - Existing (3.1% to 4.0%)
Code Ref: CBC 1133B.7.1.3 and ADA/ABA 403.3
As Built Meas: 106 Quantity: LF
Description: Cross slope exceeds 2.0% (3.1% to 4.0%)
As Built Desc: 3.5% cross slope
Solution: Demolish existing and construct new route
Bar. Severity: 3 Hindrance Cost Estimate: $13,250.00 Status:
Implementation Priority: 4 Facility Function:
Implementation Phase: Implementation Date:
Official Responsible:
Notes:

Field Date: 5/26/2011 Report Date: 5/26/2011 Barrier #: 8408
Location: Wells Ave - North
X Coordinate: -121.28845
Y Coordinate: 38.66862
Barrier Area: Sidewalks
Barrier Type: No Sidewalk - Cane Detectable Barricade
Code Ref: CBC 1133B.8.6 and MUTCD Section 6D.02
As Built Meas: 60 Quantity: LF
Description: No cane detectable warning on existing barricade
As Built Desc: Existing barricade lacks warning for the visually impaired
Solution: Provide cane detectable warning on barricade (max. 6" above ground)
Bar. Severity: 1 Necessary Cost Estimate: $6,000.00 Status:
Implementation Priority: 4 Facility Function:
Implementation Phase: Implementation Date:
Official Responsible:
Notes:

Field Date: 5/26/2011 Report Date: 5/26/2011 Barrier #: 8409A
Location: Wells Ave - South
X Coordinate: -121.28835
Y Coordinate: 38.66856
Barrier Area: Sidewalks
Barrier Type: Cross Slope - Existing (5.0% or more)
Code Ref: CBC 1133B.7.1.3 and ADA/ABA 403.3
As Built Meas: 112 Quantity: LF
Description: Cross slope exceeds 2.0% (5.0% or more)
As Built Desc: 5.5% cross slope
Solution: Demolish existing and construct new route
Bar. Severity: 1 Necessary Cost Estimate: $14,000.00 Status:
Implementation Priority: 4 Facility Function:
Implementation Phase: Implementation Date:
Official Responsible:
Notes:

Field Date: 5/26/2011 Report Date: 5/26/2011 Barrier #: 8409B
Location: Wells Ave - South
X Coordinate: -121.28812
Y Coordinate: 38.66854
Barrier Area: Sidewalks
Barrier Type: Protruding Hazard
Code Ref: CBC 1133B.8.6.1 and ADA/ABA 307.2
As Built Meas: 1 Quantity: JOB
Description: Protruding object in route of travel between 27" and 80" high
As Built Desc: 31" clear width due to foliage
Solution: Trim foliage to provide min. 48" clear width
Bar. Severity: 1 Necessary Cost Estimate: $125.00 Status:
Implementation Priority: 4 Facility Function:
Implementation Phase: Implementation Date:
Official Responsible:
Notes:

Field Date: 5/26/2011 Report Date: 5/26/2011 Barrier #: 8409C
Location: Wells Ave - South
X Coordinate: -121.28801
Y Coordinate: 38.66857
Barrier Area: Sidewalks
Barrier Type: Clear Width - Existing (≤31” or less)
Code Ref: CBC 1133B.7.1
As Built Meas: 1 Quantity: LF
Description: Pedestrian route is not min. 48" wide (≤31” or less)
As Built Desc: 24" clear width due to foliage
Solution: Trim foliage to provide min. 48" clear width
Bar. Severity: 1 Necessary Cost Estimate: $125.00 Status:
Implementation Priority: 4 Facility Function:
Implementation Phase: Implementation Date:
Official Responsible:
Notes:

Field Date: 5/26/2011 Report Date: 5/26/2011 Barrier #: 8410
Location: Southgate Dr - East
X Coordinate: -121.28796
Y Coordinate: 38.6687
Barrier Area: Sidewalks
Barrier Type: Cross Slope - Existing (4.1% to 4.9%)
Code Ref: CBC 1133B.7.1.3 and ADA/ABA 403.3
As Built Meas: 73 Quantity: LF
Description: Cross slope exceeds 2.0% (4.1% to 4.9%)
As Built Desc: 4.5% cross slope
Solution: Demolish existing and construct new route
Bar. Severity: 2 Recommended Cost Estimate: $9,125.00 Status:
Implementation Priority: 4 Facility Function:
Implementation Phase: Implementation Date:
Official Responsible:
Notes:

Field Date: 5/26/2011 Report Date: 5/26/2011 Barrier #: 8411
Location: Southgate Dr - East
X Coordinate: -121.28795
Y Coordinate: 38.669
Barrier Area: Sidewalks
Barrier Type: Driveway - Existing (5.0% or more)
Code Ref: CBC 1133B.7.1.3 and ADA/ABA 403.3
As Built Meas: 47 Quantity: LF
Description: Driveway cross slope exceeds 2.0% (5.0% or more)
As Built Desc: 5.1% cross slope
Solution: Provide min. 48" wide level walkway through driveway
Bar. Severity: 4 Low Severity Cost Estimate: $5,875.00 Status:
Implementation Priority: 4 Facility Function:
Implementation Phase: Implementation Date:
Official Responsible:
Notes:

Field Date: 5/26/2011 Report Date: 5/26/2011 Barrier #: 8412
Location: Southgate Dr - East
X Coordinate: -121.28794
Y Coordinate: 38.66907
Barrier Area: Sidewalks
Barrier Type: Cross Slope - Existing (3.1% to 4.0%)
Code Ref: CBC 1133B.7.1.3 and ADA/ABA 403.3
As Built Meas: 48 Quantity: LF
Description: Cross slope exceeds 2.0% (3.1% to 4.0%)
As Built Desc: 3.6% cross slope
Solution: Demolish existing and construct new route
Bar. Severity: 3 Hindrance Cost Estimate: $6,000.00 Status:
Implementation Priority: 4 Facility Function:
Implementation Phase: Implementation Date:
Official Responsible:
Notes:

Field Date: 5/26/2011 Report Date: 5/26/2011 Barrier #: 8413
Location: Southgate Dr - East
X Coordinate: -121.28794
Y Coordinate: 38.66917
Barrier Area: Sidewalks
Barrier Type: No Sidewalk - No Barricade
Code Ref: MUTCD Section 6D.01
As Built Meas: 1 Quantity: JOB
Description: No barricade provided where sidewalk ends in hazardous location
As Built Desc: No barricade or other warning provided for the visually impaired at end of sidewalk
Solution: Provide barricade with cane detectable warning at end of sidewalk
Bar. Severity: 1 Necessary Cost Estimate: $1,350.00 Status:
Implementation Priority: 4 Facility Function:
Implementation Phase: Implementation Date:
Official Responsible:
Notes:

Field Date: 5/26/2011 Report Date: 5/26/2011 Barrier #: 8414
Location: Southgate Dr - East
X Coordinate: -121.28792
Y Coordinate: 38.66928
Barrier Area: Sidewalks
Barrier Type: No sidewalk
Code Ref: CBC 1127B.1 and ADA/ABA 206.2.1
As Built Meas: 81 Quantity: LF
Description: No pedestrian route provided
As Built Desc: No sidewalk provided
Solution: Construct new firm and stable pedestrian route
Bar. Severity: 1 Necessary Cost Estimate: $8,100.00 Status:
Implementation Priority: 4 Facility Function:
Implementation Phase: Implementation Date:
Official Responsible:
Notes:

Field Date: 5/26/2011 Report Date: 5/26/2011 Barrier #: 8415
Location: Southgate Dr and Eastgate Ave - Corner B
X Coordinate: -121.28794
Y Coordinate: 38.66962
Barrier Area: Blended Transitions
Barrier Type: Detectable Warnings - Truncated Domes
Code Ref: CBC 1127B.5.3
As Built Meas: 1 Quantity: EACH
Description: No truncated domes provided at transition into roadway
As Built Desc: No detectable warning provided
Solution: Provide compliant truncated domes
Bar. Severity: 2 Recommended Cost Estimate: $1,400.00 Status:
Implementation Priority: 4 Facility Function:
Implementation Phase: Implementation Date:
Official Responsible:
Notes: Two - way intersection corners B,C

Field Date: 5/26/2011 Report Date: 5/26/2011 Barrier #: 8416
Location: Southgate Dr and Eastgate Ave - Corner C
X Coordinate: -121.28793
Y Coordinate: 38.66951
Barrier Area: Blended Transitions
Barrier Type: Detectable Warnings - Truncated Domes
Code Ref: CBC 1127B.5.3
As Built Meas: 1 Quantity: EACH
Description: No truncated domes provided at transition into roadway
As Built Desc: No detectable warning provided
Solution: Provide compliant truncated domes
Bar. Severity: 2 Recommended Cost Estimate: $1,400.00 Status:
Implementation Priority: 4 Facility Function:
Implementation Phase: Implementation Date:
Official Responsible:
Notes: Two - way intersection corners B,C

Field Date: 5/26/2011 Report Date: 5/26/2011 Barrier #: 8417
Location: Eastgate Ave - South
X Coordinate: -121.28786
Y Coordinate: 38.66949
Barrier Area: Sidewalks
Barrier Type: No sidewalk
Code Ref: CBC 1127B.1 and ADA/ABA 206.2.1
As Built Meas: 900 Quantity: LF
Description: No pedestrian route provided
As Built Desc: No sidewalk provided
Solution: Construct new firm and stable pedestrian route
Bar. Severity: 1 Necessary Cost Estimate: $90,000.00 Status:
Implementation Priority: 4 Facility Function:
Implementation Phase: Implementation Date:
Official Responsible:
Notes:

Field Date: 5/26/2011 Report Date: 5/26/2011 Barrier #: 8418
Location: Eastgate Ave - North
X Coordinate: -121.28489
Y Coordinate: 38.66977
Barrier Area: Sidewalks
Barrier Type: No sidewalk
Code Ref: CBC 1127B.1 and ADA/ABA 206.2.1
As Built Meas: 600 Quantity: LF
Description: No pedestrian route provided
As Built Desc: No sidewalk provided
Solution: Construct new firm and stable pedestrian route
Bar. Severity: 1 Necessary Cost Estimate: $60,000.00 Status:
Implementation Priority: 4 Facility Function:
Implementation Phase: Implementation Date:
Official Responsible:
Notes:

Field Date: 5/26/2011 Report Date: 5/26/2011 Barrier #: 8419
Location: Eastgate Ave and Southview Ct - Corner A
X Coordinate: -121.28704
Y Coordinate: 38.66964
Barrier Area: Blended Transitions
Barrier Type: Detectable Warnings - Truncated Domes
Code Ref: CBC 1127B.5.3
As Built Meas: 1 Quantity: EACH
Description: No truncated domes provided at transition into roadway
As Built Desc: No detectable warning provided
Solution: Provide compliant truncated domes
Bar. Severity: 2 Recommended Cost Estimate: $1,400.00 Status:
Implementation Priority: 4 Facility Function:
Implementation Phase: Implementation Date:
Official Responsible:
Notes: Two - way intersection A,B

Field Date: 5/26/2011 Report Date: 5/26/2011 Barrier #: 8420
Location: Eastgate Ave and Southview Ct - Corner B
X Coordinate: -121.2869
Y Coordinate: 38.66964
Barrier Area: Blended Transitions
Barrier Type: Detectable Warnings - Truncated Domes
Code Ref: CBC 1127B.5.3
As Built Meas: 1 Quantity: EACH
Description: No truncated domes provided at transition into roadway
As Built Desc: No detectable warning provided
Solution: Provide compliant truncated domes
Bar. Severity: 2 Recommended Cost Estimate: $1,400.00 Status:
Implementation Priority: 4 Facility Function:
Implementation Phase: Implementation Date:
Official Responsible:
Notes: Two - way intersection A,B

Field Date: 5/26/2011 Report Date: 5/26/2011 Barrier #: 8421
Location: Southview Ct - East
X Coordinate: -121.28691
Y Coordinate: 38.66968
Barrier Area: Sidewalks
Barrier Type: No sidewalk
Code Ref: CBC 1127B.1 and ADA/ABA 206.2.1
As Built Meas: 600 Quantity: LF
Description: No pedestrian route provided
As Built Desc: No sidewalk provided
Solution: Construct new firm and stable pedestrian route
Bar. Severity: 1 Necessary Cost Estimate: $60,000.00 Status:
Implementation Priority: 4 Facility Function:
Implementation Phase: Implementation Date:
Official Responsible:
Notes:

Field Date: 5/26/2011 Report Date: 5/26/2011 Barrier #: 8422
Location: Southview Ct - West
X Coordinate: -121.28702
Y Coordinate: 38.67122
Barrier Area: Sidewalks
Barrier Type: No sidewalk
Code Ref: CBC 1127B.1 and ADA/ABA 206.2.1
As Built Meas: 600 Quantity: LF
Description: No pedestrian route provided
As Built Desc: No sidewalk provided
Solution: Construct new firm and stable pedestrian route
Bar. Severity: 1 Necessary Cost Estimate: $60,000.00 Status:
Implementation Priority: 4 Facility Function:
Implementation Phase: Implementation Date:
Official Responsible:
Notes:

Field Date: 5/26/2011 Report Date: 5/26/2011 Barrier #: 8423
Location: Eastgate Ave - North
X Coordinate: -121.28712
Y Coordinate: 38.66961
Barrier Area: Sidewalks
Barrier Type: No sidewalk
Code Ref: CBC 1127B.1 and ADA/ABA 206.2.1
As Built Meas: 250 Quantity: LF
Description: No pedestrian route provided
As Built Desc: No sidewalk provided
Solution: Construct new firm and stable pedestrian route
Bar. Severity: 1 Necessary Cost Estimate: $25,000.00 Status:
Implementation Priority: 4 Facility Function:
Implementation Phase: Implementation Date:
Official Responsible:
Notes:

Field Date: 5/26/2011 Report Date: 5/26/2011 Barrier #: 8424
Location: Southgrove Dr - East
X Coordinate: -121.28792
Y Coordinate: 38.66969
Barrier Area: Sidewalks
Barrier Type: No sidewalk
Code Ref: CBC 1127B.1 and ADA/ABA 206.2.1
As Built Meas: 1079 Quantity: LF
Description: No pedestrian route provided
As Built Desc: No sidewalk provided
Solution: Construct new firm and stable pedestrian route
Bar. Severity: 1 Necessary Cost Estimate: $107,900.00 Status:
Implementation Priority: 4 Facility Function:
Implementation Phase: Implementation Date:
Official Responsible:
Notes:

Field Date: 5/26/2011 Report Date: 5/26/2011 Barrier #: 8425
Location: Farmgate Wy - South
X Coordinate: -121.28752
Y Coordinate: 38.67252
Barrier Area: Sidewalks
Barrier Type: No sidewalk
Code Ref: CBC 1127B.1 and ADA/ABA 206.2.1
As Built Meas: 850 Quantity: LF
Description: No pedestrian route provided
As Built Desc: No sidewalk provided
Solution: Construct new firm and stable pedestrian route
Bar. Severity: 1 Necessary Cost Estimate: $85,000.00 Status:
Implementation Priority: 3 Facility Function:
Implementation Phase: Implementation Date:
Official Responsible:
Notes:

Field Date: 5/26/2011 Report Date: 5/26/2011 Barrier #: 8426
Location: Farmgate Wy - North
X Coordinate: -121.28489
Y Coordinate: 38.6719
Barrier Area: Sidewalks
Barrier Type: No sidewalk
Code Ref: CBC 1127B.1 and ADA/ABA 206.2.1
As Built Meas: 366 Quantity: LF
Description: No pedestrian route provided
As Built Desc: No sidewalk provided
Solution: Construct new firm and stable pedestrian route
Bar. Severity: 1 Necessary Cost Estimate: $36,600.00 Status:
Implementation Priority: 3 Facility Function:
Implementation Phase: Implementation Date:
Official Responsible:
Notes:

Field Date: 5/26/2011 Report Date: 5/26/2011 Barrier #: 8427
Location: Farmgate Wy and Westgate Dr - Corner A
X Coordinate: -121.28627
Y Coordinate: 38.67205
Barrier Area: Blended Transitions
Barrier Type: Detectable Warnings - Truncated Domes
Code Ref: CBC 1127B.5.3
As Built Meas: 1 Quantity: EACH
Description: No truncated domes provided at transition into roadway
As Built Desc: No detectable warning provided
Solution: Provide compliant truncated domes
Bar. Severity: 2 Recommended Cost Estimate: $1,400.00 Status:
Implementation Priority: 3 Facility Function:
Implementation Phase: Implementation Date:
Official Responsible:
Notes: Two - way intersection corners A,B

Field Date: 5/26/2011 Report Date: 5/26/2011 Barrier #: 8428
Location: Farmgate Wy and Westgate Dr - Corner B
X Coordinate: -121.2861
Y Coordinate: 38.67198
Barrier Area: Blended Transitions
Barrier Type: Detectable Warnings - Truncated Domes
Code Ref: CBC 1127B.5.3
As Built Meas: 1 Quantity: EACH
Description: No truncated domes provided at transition into roadway
As Built Desc: No detectable warning provided
Solution: Provide compliant truncated domes
Bar. Severity: 2 Recommended Cost Estimate: $1,400.00 Status:
Implementation Priority: 3 Facility Function:
Implementation Phase: Implementation Date:
Official Responsible:
Notes: Two - way intersection corners A,B

Field Date: 5/26/2011 Report Date: 5/26/2011 Barrier #: 8429
Location: Westgate Dr - East
X Coordinate: -121.28605
Y Coordinate: 38.6721
Barrier Area: Sidewalks
Barrier Type: No sidewalk
Code Ref: CBC 1127B.1 and ADA/ABA 206.2.1
As Built Meas: 413 Quantity: LF
Description: No pedestrian route provided
As Built Desc: No sidewalk provided
Solution: Construct new firm and stable pedestrian route
Bar. Severity: 1 Necessary Cost Estimate: $41,300.00 Status:
Implementation Priority: 4 Facility Function:
Implementation Phase: Implementation Date:
Official Responsible:
Notes:

Field Date: 5/26/2011 Report Date: 5/26/2011 Barrier #: 8430
Location: Westgate Dr - North
X Coordinate: -121.28612
Y Coordinate: 38.67313
Barrier Area: Sidewalks
Barrier Type: No sidewalk
Code Ref: CBC 1127B.1 and ADA/ABA 206.2.1
As Built Meas: 514 Quantity: LF
Description: No pedestrian route provided
As Built Desc: No sidewalk provided
Solution: Construct new firm and stable pedestrian route
Bar. Severity: 1 Necessary Cost Estimate: $51,400.00 Status:
Implementation Priority: 4 Facility Function:
Implementation Phase: Implementation Date:
Official Responsible:
Notes:

Field Date: 5/26/2011 Report Date: 5/26/2011 Barrier #: 8431
Location: Westgate Dr - South
X Coordinate: -121.28782
Y Coordinate: 38.67302
Barrier Area: Sidewalks
Barrier Type: No sidewalk
Code Ref: CBC 1127B.1 and ADA/ABA 206.2.1
As Built Meas: 479 Quantity: LF
Description: No pedestrian route provided
As Built Desc: No sidewalk provided
Solution: Construct new firm and stable pedestrian route
Bar. Severity: 1 Necessary Cost Estimate: $47,900.00 Status:
Implementation Priority: 4 Facility Function:
Implementation Phase: Implementation Date:
Official Responsible:
Notes:

Field Date: 5/26/2011 Report Date: 5/26/2011 Barrier #: 8432
Location: Westgate Dr - West
X Coordinate: -121.28619
Y Coordinate: 38.67304
Barrier Area: Sidewalks
Barrier Type: No sidewalk
Code Ref: CBC 1127B.1 and ADA/ABA 206.2.1
As Built Meas: 365 Quantity: LF
Description: No pedestrian route provided
As Built Desc: No sidewalk provided
Solution: Construct new firm and stable pedestrian route
Bar. Severity: 1 Necessary Cost Estimate: $36,500.00 Status:
Implementation Priority: 4 Facility Function:
Implementation Phase: Implementation Date:
Official Responsible:
Notes:

Field Date: 5/26/2011 Report Date: 5/26/2011 Barrier #: 8433
Location: Farmgate Wy - North
X Coordinate: -121.28644
Y Coordinate: 38.67208
Barrier Area: Sidewalks
Barrier Type: No sidewalk
Code Ref: CBC 1127B.1 and ADA/ABA 206.2.1
As Built Meas: 605 Quantity: LF
Description: No pedestrian route provided
As Built Desc: No sidewalk provided
Solution: Construct new firm and stable pedestrian route
Bar. Severity: 1 Necessary Cost Estimate: $60,500.00 Status:
Implementation Priority: 3 Facility Function:
Implementation Phase: Implementation Date:
Official Responsible:
Notes:

Field Date: 5/26/2011 Report Date: 5/26/2011 Barrier #: 8434
Location: Farmgate Wy - East
X Coordinate: -121.2879
Y Coordinate: 38.67332
Barrier Area: Sidewalks
Barrier Type: No sidewalk
Code Ref: CBC 1127B.1 and ADA/ABA 206.2.1
As Built Meas: 140 Quantity: LF
Description: No pedestrian route provided
As Built Desc: No sidewalk provided
Solution: Construct new firm and stable pedestrian route
Bar. Severity: 1 Necessary Cost Estimate: $14,000.00 Status:
Implementation Priority: 3 Facility Function:
Implementation Phase: Implementation Date:
Official Responsible:
Notes:

Field Date: 5/26/2011 Report Date: 5/26/2011 Barrier #: 8435
Location: Farmgate Wy - East
X Coordinate: -121.2879
Y Coordinate: 38.67352
Barrier Area: Sidewalks
Barrier Type: No Sidewalk - No Barricade
Code Ref: MUTCD Section 6D.01
As Built Meas: 1 Quantity: JOB
Description: No barricade provided where sidewalk ends in hazardous location
As Built Desc: No barricade or other warning provided for the visually impaired at end of sidewalk
Solution: Provide barricade with cane detectable warning at end of sidewalk
Bar. Severity: 1 Necessary Cost Estimate: $1,350.00 Status:
Implementation Priority: 3 Facility Function:
Implementation Phase: Implementation Date:
Official Responsible:
Notes:

Field Date: 5/26/2011 Report Date: 5/26/2011 Barrier #: 8436A

Location: Farmgate Wy - and Tipperary Wy - Corner B
X Coordinate: -121.28791
Y Coordinate: 38.67392
Barrier Area: Curb Ramps
Barrier Type: 12" Grooves - Existing (4.1% to 4.9%)
Code Ref: CBC 1127B.5.6
As Built Meas: 1 Quantity: EACH
Description: 12" grooves at top of curb ramp are not level (4.1% to 4.9%)
As Built Desc: 4.4% at 12" grooves
Solution: Demolish existing and construct new curb ramp
Bar. Severity: 2 Recommended Cost Estimate: $2,500.00 Status:
Implementation Priority: 3 Facility Function:
Implementation Phase: Implementation Date:
Official Responsible:
Notes: Two - way intersection corners B,C

Field Date: 5/26/2011 Report Date: 5/26/2011 Barrier #: 8436B

Location: Farmgate Wy - and Tipperary Wy - Corner B
X Coordinate: -121.28791
Y Coordinate: 38.67392
Barrier Area: Curb Ramps
Barrier Type: Parallel Ramp Landing - Existing (3.1% to 4.0%)
Code Ref: CBC 1127B.5.4 and ADA/ABA 406.4
As Built Meas: 1 Quantity: EACH
Description: Curb ramp landing or pan not level (3.1% to 4.0%)
As Built Desc: 3.5% landing slope
Solution: Demolish existing and construct new transition
Bar. Severity: 3 Hindrance Cost Estimate: $0.00 Status:
Implementation Priority: 3 Facility Function:
Implementation Phase: Implementation Date:
Official Responsible:
Notes: Two - way intersection corners B,C

Field Date: 5/26/2011 Report Date: 5/26/2011 Barrier #: 8436C
Location: Farmgate Wy - and Tipperary Wy - Corner B
X Coordinate: -121.28791
Y Coordinate: 38.67392
Barrier Area: Curb Ramps
Barrier Type: Detectable Warnings - Truncated Domes
Code Ref: CBC 1127B.5.7 and ADA/ABA 705.1.3
As Built Meas: 1 Quantity: EACH
Description: No truncated domes provided at curb ramp
As Built Desc: No detectable warnings at curb ramp
Solution: Provide compliant truncated domes
Bar. Severity: 2 Recommended Cost Estimate: $0.00 Status:
Implementation Priority: 3 Facility Function:
Implementation Phase: Implementation Date:
Official Responsible:
Notes: Two - way intersection corners B,C

Field Date: 5/26/2011 Report Date: 5/26/2011 Barrier #: 8437A
Location: Farmgate Wy - and Tipperary Wy - Corner C
X Coordinate: -121.2879
Y Coordinate: 38.67377
Barrier Area: Curb Ramps
Barrier Type: 12" Grooves - Existing (>5.0%)
Code Ref: CBC 1127B.5.6
As Built Meas: 1 Quantity: EACH
Description: 12" grooves at top of curb ramp are not level (>5.0%)
As Built Desc: 6.0% at 12" grooves
Solution: Demolish existing and construct new curb ramp
Bar. Severity: 1 Necessary Cost Estimate: $2,500.00 Status:
Implementation Priority: 3 Facility Function:
Implementation Phase: Implementation Date:
Official Responsible:
Notes: Two - way intersection corners B,C

Field Date: 5/26/2011 Report Date: 5/26/2011 Barrier #: 8437B
Location: Farmgate Wy - and Tipperary Wy - Corner C
X Coordinate: -121.2879
Y Coordinate: 38.67377
Barrier Area: Curb Ramps
Barrier Type: Running Slope - Existing (9.5% or more)
Code Ref: CBC 1127B.5.3 and ADA/ABA 406.1
As Built Meas: 1 Quantity: EACH
Description: Ramp run cross slope exceeds 2.0% (9.5% or more)
As Built Desc: 9.5% running slope
Solution: Demolish existing and construct new curb ramp
Bar. Severity: 1 Necessary Cost Estimate: $0.00 Status:
Implementation Priority: 3 Facility Function:
Implementation Phase: Implementation Date:
Official Responsible:
Notes: Two - way intersection corners B,C

Field Date: 5/26/2011 Report Date: 5/26/2011 Barrier #: 8437C
Location: Farmgate Wy - and Tipperary Wy - Corner C
X Coordinate: -121.2879
Y Coordinate: 38.67377
Barrier Area: Curb Ramps
Barrier Type: Parallel Ramp Landing - Existing (>5.0% or more)
Code Ref: CBC 1127B.5.4 and ADA/ABA 406.4
As Built Meas: 1 Quantity: EACH
Description: Curb ramp landing or pan not level (>5.0% or more)
As Built Desc: 6.5% landing slope
Solution: Demolish existing and construct new transition
Bar. Severity: 1 Necessary Cost Estimate: $0.00 Status:
Implementation Priority: 3 Facility Function:
Implementation Phase: Implementation Date:
Official Responsible:
Notes: Two - way intersection corners B,C

Field Date: 5/26/2011 Report Date: 5/26/2011 Barrier #: 8437D
Location: Farmgate Wy - and Tipperary Wy - Corner C
X Coordinate: -121.2879
Y Coordinate: 38.67377
Barrier Area: Curb Ramps
Barrier Type: Detectable Warnings - Truncated Domes
Code Ref: CBC 1127B.5.7 and ADA/ABA 705.1.3
As Built Meas: 1 Quantity: EACH
Description: No truncated domes provided at curb ramp
As Built Desc: No detectable warnings at curb ramp
Solution: Provide compliant truncated domes
Bar. Severity: 2 Recommended Cost Estimate: $0.00 Status:
Implementation Priority: 3 Facility Function:
Implementation Phase: Implementation Date:
Official Responsible:
Notes: Two - way intersection corners B,C

Field Date: 5/26/2011 Report Date: 5/26/2011 Barrier #: 8438A
Location: Tipperary Wy and Limerick Wy - Corner C
X Coordinate: -121.28664
Y Coordinate: 38.67416
Barrier Area: Curb Ramps
Barrier Type: 12" Grooves - Existing (3.1% to 4.0%)
Code Ref: CBC 1127B.5.6
As Built Meas: 1 Quantity: EACH
Description: 12" grooves at top of curb ramp are not level (3.1% to 4.0%)
As Built Desc: 3.4% at 12" grooves
Solution: Demolish existing and construct new curb ramp
Bar. Severity: 3 Hindrance Cost Estimate: $2,500.00 Status:
Implementation Priority: 4 Facility Function:
Implementation Phase: Implementation Date:
Official Responsible:
Notes: Two - way intersection corners C,D

Field Date: 5/26/2011 Report Date: 5/26/2011 Barrier #: 8438B
Location: Tipperary Wy and Limerick Wy - Corner C
X Coordinate: -121.28664
Y Coordinate: 38.67416
Barrier Area: Curb Ramps
Barrier Type: Parallel Ramp Landing - Existing (4.1% to 4.9%)
Code Ref: CBC 1127B.5.4 and ADA/ABA 406.4
As Built Meas: 1 Quantity: EACH
Description: Curb ramp landing or pan not level(4.1% to 4.9%)
As Built Desc: 4.3% landing slope
Solution: Demolish existing and construct new transition
Bar. Severity: 2 Recommended Cost Estimate: $0.00 Status:
Implementation Priority: 4 Facility Function:
Implementation Phase: Implementation Date:
Official Responsible:
Notes: Two - way intersection corners C,D

Field Date: 5/26/2011 Report Date: 5/26/2011 Barrier #: 8438C
Location: Tipperary Wy and Limerick Wy - Corner C
X Coordinate: -121.28664
Y Coordinate: 38.67416
Barrier Area: Curb Ramps
Barrier Type: Detectable Warnings - Truncated Domes
Code Ref: CBC 1127B.5.7 and ADA/ABA 705.1.3
As Built Meas: 1 Quantity: EACH
Description: No truncated domes provided at curb ramp
As Built Desc: No detectable warnings at curb ramp
Solution: Provide compliant truncated domes
Bar. Severity: 2 Recommended Cost Estimate: $0.00 Status:
Implementation Priority: 4 Facility Function:
Implementation Phase: Implementation Date:
Official Responsible:
Notes: Two - way intersection corners C,D

Field Date: 5/26/2011 Report Date: 5/26/2011 Barrier #: 8438D
Location: Tipperary Wy and Limerick Wy - Corner C
X Coordinate: -121.28664
Y Coordinate: 38.67416
Barrier Area: Curb Ramps
Barrier Type: Gutter Slope - Existing (8.3% or more)
Code Ref: CBC 1127B.5.3 and ADA/ABA 406.2
As Built Meas: 6 Quantity: SF
Description: Gutter slope exceeds 5.0% (8.3% or more)
As Built Desc: 6.7 gutter slope
Solution: Demolish existing and construct new gutter
Bar. Severity: 1 Necessary Cost Estimate: $0.00 Status:
Implementation Priority: 4 Facility Function:
Implementation Phase: Implementation Date:
Official Responsible:
Notes: Two - way intersection corners C,D

Field Date: 5/26/2011 Report Date: 5/26/2011 Barrier #: 8439A
Location: Tipperary Wy and Limerick Wy - Corner D
X Coordinate: -121.28677
Y Coordinate: 38.67421
Barrier Area: Curb Ramps
Barrier Type: 12" Grooves - Existing (4.1% to 4.9%)
Code Ref: CBC 1127B.5.6
As Built Meas: 1 Quantity: EACH
Description: 12" grooves at top of curb ramp are not level (4.1% to 4.9%)
As Built Desc: 4.7% at 12" grooves
Solution: Demolish existing and construct new curb ramp
Bar. Severity: 2 Recommended Cost Estimate: $2,500.00 Status:
Implementation Priority: 4 Facility Function:
Implementation Phase: Implementation Date:
Official Responsible:
Notes: Two - way intersection corners C,D

Field Date: 5/26/2011 Report Date: 5/26/2011 Barrier #: 8439B

Location: Tipperary Wy and Limerick Wy - Corner D
X Coordinate: -121.28677
Y Coordinate: 38.67421
Barrier Area: Curb Ramps
Barrier Type: Perpendicular Ramp Landing (3.1% to 4.0%)
Code Ref: CBC 1127B.5.4 and ADA/ABA 406.4
As Built Meas: 1 Quantity: EACH
Description: Curb ramp top landing not level (3.1% to 4.0%)
As Built Desc: 4.0% landing slope
Solution: Demolish existing and construct new transition
Bar. Severity: 3 Hindrance Cost Estimate: $0.00 Status:
Implementation Priority: 4 Facility Function:
Implementation Phase: Implementation Date:
Official Responsible:
Notes: Two - way intersection corners C,D

Field Date: 5/26/2011 Report Date: 5/26/2011 Barrier #: 8439C

Location: Tipperary Wy and Limerick Wy - Corner D
X Coordinate: -121.28677
Y Coordinate: 38.67421
Barrier Area: Curb Ramps
Barrier Type: Detectable Warnings - Truncated Domes
Code Ref: CBC 1127B.5.7 and ADA/ABA 705.1.3
As Built Meas: 1 Quantity: EACH
Description: No truncated domes provided at curb ramp
As Built Desc: No detectable warnings at curb ramp
Solution: Provide compliant truncated domes
Bar. Severity: 2 Recommended Cost Estimate: $0.00 Status:
Implementation Priority: 4 Facility Function:
Implementation Phase: Implementation Date:
Official Responsible:
Notes: Two - way intersection corners C,D

Field Date: 5/26/2011 Report Date: 5/26/2011 Barrier #: 8439D

Location: Tipperary Wy and Limerick Wy - Corner D
X Coordinate: -121.28677
Y Coordinate: 38.67421
Barrier Area: Curb Ramps
Barrier Type: Gutter Slope - Existing (8.3% or more)
Code Ref: CBC 1127B.5.3 and ADA/ABA 406.2
As Built Meas: 6 Quantity: SF
Description: Gutter slope exceeds 5.0% (8.3% or more)
As Built Desc: 9.8% gutter slope
Solution: Demolish existing and construct new gutter
Bar. Severity: 1 Necessary Cost Estimate: $0.00 Status:
Implementation Priority: 4 Facility Function:
Implementation Phase: Implementation Date:
Official Responsible:
Notes: Two - way intersection corners C,D

Field Date: 5/26/2011 Report Date: 5/26/2011 Barrier #: 8440

Location: Limerick Wy - West
X Coordinate: -121.28676
Y Coordinate: 38.67416
Barrier Area: Sidewalks
Barrier Type: Cross Slope - Existing (3.1% to 4.0%)
Code Ref: CBC 1133B.7.1.3 and ADA/ABA 403.3
As Built Meas: 101 Quantity: LF
Description: Cross slope exceeds 2.0% (3.1% to 4.0%)
As Built Desc: 3.1% cross slope
Solution: Demolish existing and construct new route
Bar. Severity: 3 Hindrance Cost Estimate: $12,625.00 Status:
Implementation Priority: 4 Facility Function:
Implementation Phase: Implementation Date:
Official Responsible:
Notes:

Field Date: 5/26/2011 Report Date: 5/26/2011 Barrier #: 8441A
Location: Farmgate Wy - East
X Coordinate: -121.28792
Y Coordinate: 38.67406
Barrier Area: Sidewalks
Barrier Type: Cross Slope - Existing (3.1% to 4.0%)
Code Ref: CBC 1133B.7.1.3 and ADA/ABA 403.3
As Built Meas: 560 Quantity: LF
Description: Cross slope exceeds 2.0% (3.1% to 4.0%)
As Built Desc: 3.7% cross slope
Solution: Demolish existing and construct new route
Bar. Severity: 3 Hindrance Cost Estimate: $70,000.00 Status:
Implementation Priority: 3 Facility Function:
Implementation Phase: Implementation Date:
Official Responsible:
Notes:

Field Date: 5/26/2011 Report Date: 5/26/2011 Barrier #: 8441B
Location: Farmgate Wy - East
X Coordinate: -121.28787
Y Coordinate: 38.67515
Barrier Area: Sidewalks
Barrier Type: Clear Width - Existing (≤31” or less)
Code Ref: CBC 1133B.7.1
As Built Meas: 1 Quantity: LF
Description: Pedestrian route is not min. 48" wide (≤31” or less)
As Built Desc: 24" clear width due to foliage
Solution: Trim foliage to provide min. 48" clear width
Bar. Severity: 1 Necessary Cost Estimate: $125.00 Status:
Implementation Priority: 3 Facility Function:
Implementation Phase: Implementation Date:
Official Responsible:
Notes:

Field Date: 5/26/2011 Report Date: 5/26/2011 Barrier #: 8442
Location: Limerick Wy - South
X Coordinate: -121.28756
Y Coordinate: 38.67535
Barrier Area: Sidewalks
Barrier Type: Cross Slope - Existing (4.1% to 4.9%)
Code Ref: CBC 1133B.7.1.3 and ADA/ABA 403.3
As Built Meas: 120 Quantity: LF
Description: Cross slope exceeds 2.0% (4.1% to 4.9%)
As Built Desc: 4.2% cross slope
Solution: Demolish existing and construct new route
Bar. Severity: 2 Recommended Cost Estimate: $15,000.00 Status:
Implementation Priority: 4 Facility Function:
Implementation Phase: Implementation Date:
Official Responsible:
Notes:

Field Date: 5/26/2011 Report Date: 5/26/2011 Barrier #: 8443
Location: Limerick Wy - West
X Coordinate: -121.28718
Y Coordinate: 38.67519
Barrier Area: Sidewalks
Barrier Type: Cross Slope - Existing (3.1% to 4.0%)
Code Ref: CBC 1133B.7.1.3 and ADA/ABA 403.3
As Built Meas: 246 Quantity: LF
Description: Cross slope exceeds 2.0% (3.1% to 4.0%)
As Built Desc: 3.3% cross slope
Solution: Demolish existing and construct new route
Bar. Severity: 3 Hindrance Cost Estimate: $30,750.00 Status:
Implementation Priority: 4 Facility Function:
Implementation Phase: Implementation Date:
Official Responsible:
Notes:

Field Date: 5/26/2011 Report Date: 5/26/2011 Barrier #: 8444A
Location: Limerick Wy - South
X Coordinate: -121.28656
Y Coordinate: 38.67417
Barrier Area: Sidewalks
Barrier Type: Cross Slope - Existing (3.1% to 4.0%)
Code Ref: CBC 1133B.7.1.3 and ADA/ABA 403.3
As Built Meas: 192 Quantity: LF
Description: Cross slope exceeds 2.0% (3.1% to 4.0%)
As Built Desc: 3.5% cross slope
Solution: Demolish existing and construct new route
Bar. Severity: 3 Hindrance Cost Estimate: $24,000.00 Status:
Implementation Priority: 4 Facility Function:
Implementation Phase: Implementation Date:
Official Responsible:
Notes:

Field Date: 5/26/2011 Report Date: 5/26/2011 Barrier #: 8444B
Location: Limerick Wy - South
X Coordinate: -121.28629
Y Coordinate: 38.67417
Barrier Area: Sidewalks
Barrier Type: Abrupt Change in Level - > 1/2"
Code Ref: CBC 1133B.7.1 and ADA/ABA 303.3
As Built Meas: 4 Quantity: LF
Description: Change in level greater than 1/2"
As Built Desc: 1/2" lip in sidewalk surface
Solution: Grind or repair sidewalk to remove trip hazard
Bar. Severity: 1 Necessary Cost Estimate: $1,000.00 Status:
Implementation Priority: 4 Facility Function:
Implementation Phase: Implementation Date:
Official Responsible:
Notes:

Field Date: 5/26/2011 Report Date: 5/26/2011 Barrier #: 8445
Location: Limerick Wy and Galway Ct - Corner C
X Coordinate: -121.28576
Y Coordinate: 38.67415
Barrier Area: Curb Ramps
Barrier Type: No Curb Ramp
Code Ref: CBC 1127B.5.1 and ADA/ABA 402.2
As Built Meas: 1 Quantity: EACH
Description: No curb cut at corner (intersection)
As Built Desc: No curb ramp at corner
Solution: Demolish existing and construct curb cut
Bar. Severity: 1 Necessary Cost Estimate: $2,500.00 Status:
Implementation Priority: 4 Facility Function:
Implementation Phase: Implementation Date:
Official Responsible:
Notes: Two - way intersection corners C,D

Field Date: 5/26/2011 Report Date: 5/26/2011 Barrier #: 8446
Location: Limerick Wy and Galway Ct - Corner D
X Coordinate: -121.28588
Y Coordinate: 38.67415
Barrier Area: Curb Ramps
Barrier Type: No Curb Ramp
Code Ref: CBC 1127B.5.1 and ADA/ABA 402.2
As Built Meas: 1 Quantity: EACH
Description: No curb cut at corner (intersection)
As Built Desc: No curb ramp at corner
Solution: Demolish existing and construct curb cut
Bar. Severity: 1 Necessary Cost Estimate: $2,500.00 Status:
Implementation Priority: 4 Facility Function:
Implementation Phase: Implementation Date:
Official Responsible:
Notes: Two - way intersection corners C,D

Field Date: 5/26/2011 Report Date: 5/26/2011 Barrier #: 8447
Location: Limerick Wy - South
X Coordinate: -121.28565
Y Coordinate: 38.67418
Barrier Area: Sidewalks
Barrier Type: Cross Slope - Existing (3.1% to 4.0%)
Code Ref: CBC 1133B.7.1.3 and ADA/ABA 403.3
As Built Meas: 241 Quantity: LF
Description: Cross slope exceeds 2.0% (3.1% to 4.0%)
As Built Desc: 3.5% cross slope
Solution: Demolish existing and construct new route
Bar. Severity: 3 Hindrance Cost Estimate: $30,125.00 Status:
Implementation Priority: 4 Facility Function:
Implementation Phase: Implementation Date:
Official Responsible:
Notes:

Field Date: 5/27/2011 Report Date: 5/27/2011 Barrier #: 8448
Location: Capricorn Dr - South
X Coordinate: -121.28446
Y Coordinate: 38.6643
Barrier Area: Sidewalks
Barrier Type: No sidewalk
Code Ref: CBC 1127B.1 and ADA/ABA 206.2.1
As Built Meas: 644 Quantity: LF
Description: No pedestrian route provided
As Built Desc: No sidewalk provided
Solution: Construct new firm and stable pedestrian route
Bar. Severity: 1 Necessary Cost Estimate: $64,400.00 Status:
Implementation Priority: 4 Facility Function:
Implementation Phase: Implementation Date:
Official Responsible:
Notes:

Field Date: 5/27/2011 Report Date: 5/27/2011 Barrier #: 8449
Location: Capricorn Dr - East
X Coordinate: -121.28221
Y Coordinate: 38.66439
Barrier Area: Sidewalks
Barrier Type: No sidewalk
Code Ref: CBC 1127B.1 and ADA/ABA 206.2.1
As Built Meas: 197 Quantity: LF
Description: No pedestrian route provided
As Built Desc: No sidewalk provided
Solution: Construct new firm and stable pedestrian route
Bar. Severity: 1 Necessary Cost Estimate: $19,700.00 Status:
Implementation Priority: 4 Facility Function:
Implementation Phase: Implementation Date:
Official Responsible:
Notes:

Field Date: 5/27/2011 Report Date: 5/27/2011 Barrier #: 8450
Location: Capricorn Dr and Taurus Ct - Corner B
X Coordinate: -121.28144
Y Coordinate: 38.66464
Barrier Area: Blended Transitions
Barrier Type: Detectable Warnings - Truncated Domes
Code Ref: CBC 1127B.5.3
As Built Meas: 1 Quantity: EACH
Description: No truncated domes provided at transition into roadway
As Built Desc: No detectable warning provided
Solution: Provide compliant truncated domes
Bar. Severity: 2 Recommended Cost Estimate: $1,400.00 Status:
Implementation Priority: 4 Facility Function:
Implementation Phase: Implementation Date:
Official Responsible:
Notes: Two - way intersection corners B,C

Field Date: 5/27/2011 Report Date: 5/27/2011 Barrier #: 8451
Location: Capricorn Dr and Taurus Ct - Corner C
X Coordinate: -121.28151
Y Coordinate: 38.66458
Barrier Area: Blended Transitions
Barrier Type: Detectable Warnings - Truncated Domes
Code Ref: CBC 1127B.5.3
As Built Meas: 1 Quantity: EACH
Description: No truncated domes provided at transition into roadway
As Built Desc: No detectable warning provided
Solution: Provide compliant truncated domes
Bar. Severity: 2 Recommended Cost Estimate: $1,400.00 Status:
Implementation Priority: 4 Facility Function:
Implementation Phase: Implementation Date:
Official Responsible:
Notes: Two - way intersection corners B,C

Field Date: 5/27/2011 Report Date: 5/27/2011 Barrier #: 8452
Location: Taurus Ct - South
X Coordinate: -121.28146
Y Coordinate: 38.66456
Barrier Area: Sidewalks
Barrier Type: No sidewalk
Code Ref: CBC 1127B.1 and ADA/ABA 206.2.1
As Built Meas: 138 Quantity: LF
Description: No pedestrian route provided
As Built Desc: No sidewalk provided
Solution: Construct new firm and stable pedestrian route
Bar. Severity: 1 Necessary Cost Estimate: $13,800.00 Status:
Implementation Priority: 4 Facility Function:
Implementation Phase: Implementation Date:
Official Responsible:
Notes:

Field Date: 5/27/2011 Report Date: 5/27/2011 Barrier #: 8453
Location: Taurus Ct - North
X Coordinate: -121.28119
Y Coordinate: 38.66442
Barrier Area: Sidewalks
Barrier Type: No sidewalk
Code Ref: CBC 1127B.1 and ADA/ABA 206.2.1
As Built Meas: 138 Quantity: LF
Description: No pedestrian route provided
As Built Desc: No sidewalk provided
Solution: Construct new firm and stable pedestrian route
Bar. Severity: 1 Necessary Cost Estimate: $13,800.00 Status:
Implementation Priority: 4 Facility Function:
Implementation Phase: Implementation Date:
Official Responsible:
Notes:

Field Date: 5/27/2011 Report Date: 5/27/2011 Barrier #: 8454
Location: Capricorn Dr - East
X Coordinate: -121.28139
Y Coordinate: 38.6647
Barrier Area: Sidewalks
Barrier Type: No sidewalk
Code Ref: CBC 1127B.1 and ADA/ABA 206.2.1
As Built Meas: 663 Quantity: LF
Description: No pedestrian route provided
As Built Desc: No sidewalk provided
Solution: Construct new firm and stable pedestrian route
Bar. Severity: 1 Necessary Cost Estimate: $66,300.00 Status:
Implementation Priority: 4 Facility Function:
Implementation Phase: Implementation Date:
Official Responsible:
Notes:

Field Date: 5/27/2011 Report Date: 5/27/2011 Barrier #: 8455
Location: Capricorn Dr and Pleides Ave - Corner C
X Coordinate: -121.2812
Y Coordinate: 38.66662
Barrier Area: Blended Transitions
Barrier Type: Detectable Warnings - Truncated Domes
Code Ref: CBC 1127B.5.3
As Built Meas: 1 Quantity: EACH
Description: No truncated domes provided at transition into roadway
As Built Desc: No detectable warning provided
Solution: Provide compliant truncated domes
Bar. Severity: 2 Recommended Cost Estimate: $1,400.00 Status:
Implementation Priority: 4 Facility Function:
Implementation Phase: Implementation Date:
Official Responsible:
Notes: Two - way intersection corners C,D

Field Date: 5/27/2011 Report Date: 5/27/2011 Barrier #: 8456
Location: Capricorn Dr and Pleides Ave - Corner D
X Coordinate: -121.28137
Y Coordinate: 38.66661
Barrier Area: Blended Transitions
Barrier Type: Detectable Warnings - Truncated Domes
Code Ref: CBC 1127B.5.3
As Built Meas: 1 Quantity: EACH
Description: No truncated domes provided at transition into roadway
As Built Desc: No detectable warning provided
Solution: Provide compliant truncated domes
Bar. Severity: 2 Recommended Cost Estimate: $1,400.00 Status:
Implementation Priority: 4 Facility Function:
Implementation Phase: Implementation Date:
Official Responsible:
Notes: Two - way intersection corners C,D

Field Date: 5/27/2011 Report Date: 5/27/2011 Barrier #: 8457
Location: Capricorn Dr - West
X Coordinate: -121.28132
Y Coordinate: 38.66659
Barrier Area: Sidewalks
Barrier Type: No sidewalk
Code Ref: CBC 1127B.1 and ADA/ABA 206.2.1
As Built Meas: 851 Quantity: LF
Description: No pedestrian route provided
As Built Desc: No sidewalk provided
Solution: Construct new firm and stable pedestrian route
Bar. Severity: 1 Necessary Cost Estimate: $85,100.00 Status:
Implementation Priority: 4 Facility Function:
Implementation Phase: Implementation Date:
Official Responsible:
Notes:

Field Date: 5/27/2011 Report Date: 5/27/2011 Barrier #: 8458
Location: Capricorn Dr - North
X Coordinate: -121.282
Y Coordinate: 38.66446
Barrier Area: Sidewalks
Barrier Type: No sidewalk
Code Ref: CBC 1127B.1 and ADA/ABA 206.2.1
As Built Meas: 364 Quantity: LF
Description: No pedestrian route provided
As Built Desc: No sidewalk provided
Solution: Construct new firm and stable pedestrian route
Bar. Severity: 1 Necessary Cost Estimate: $36,400.00 Status:
Implementation Priority: 4 Facility Function:
Implementation Phase: Implementation Date:
Official Responsible:
Notes:

Field Date: 5/27/2011 Report Date: 5/27/2011 Barrier #: 8459
Location: Capricorn Dr and Celestial Wy - Corner A
X Coordinate: -121.28345
Y Coordinate: 38.66448
Barrier Area: Blended Transitions
Barrier Type: Detectable Warnings - Truncated Domes
Code Ref: CBC 1127B.5.3
As Built Meas: 1 Quantity: EACH
Description: No truncated domes provided at transition into roadway
As Built Desc: No detectable warning provided
Solution: Provide compliant truncated domes
Bar. Severity: 2 Recommended Cost Estimate: $1,400.00 Status:
Implementation Priority: 4 Facility Function:
Implementation Phase: Implementation Date:
Official Responsible:
Notes: Two - way intersection corners A,B

Field Date: 5/27/2011 Report Date: 5/27/2011 Barrier #: 8460
Location: Capricorn Dr and Celestial Wy - Corner B
X Coordinate: -121.28332
Y Coordinate: 38.6645
Barrier Area: Blended Transitions
Barrier Type: Detectable Warnings - Truncated Domes
Code Ref: CBC 1127B.5.3
As Built Meas: 1 Quantity: EACH
Description: No truncated domes provided at transition into roadway
As Built Desc: No detectable warning provided
Solution: Provide compliant truncated domes
Bar. Severity: 2 Recommended Cost Estimate: $1,400.00 Status:
Implementation Priority: 4 Facility Function:
Implementation Phase: Implementation Date:
Official Responsible:
Notes: Two - way intersection corners A,B

Field Date: 5/27/2011 Report Date: 5/27/2011 Barrier #: 8461
Location: Celestial Wy - East
X Coordinate: -121.2833
Y Coordinate: 38.66459
Barrier Area: Sidewalks
Barrier Type: No sidewalk
Code Ref: CBC 1127B.1 and ADA/ABA 206.2.1
As Built Meas: 511 Quantity: LF
Description: No pedestrian route provided
As Built Desc: No sidewalk provided
Solution: Construct new firm and stable pedestrian route
Bar. Severity: 1 Necessary Cost Estimate: $51,100.00 Status:
Implementation Priority: 4 Facility Function:
Implementation Phase: Implementation Date:
Official Responsible:
Notes:

Field Date: 5/27/2011 Report Date: 5/27/2011 Barrier #: 8462
Location: Celestial Wy and Pleides Ave - Corner A
X Coordinate: -121.28373
Y Coordinate: 38.66603
Barrier Area: Blended Transitions
Barrier Type: Detectable Warnings - Truncated Domes
Code Ref: CBC 1127B.5.3
As Built Meas: 1 Quantity: EACH
Description: No truncated domes provided at transition into roadway
As Built Desc: No detectable warning provided
Solution: Provide compliant truncated domes
Bar. Severity: 2 Recommended Cost Estimate: $1,400.00 Status:
Implementation Priority: 4 Facility Function:
Implementation Phase: Implementation Date:
Official Responsible:
Notes: Four - way intersection corners A,B,C,D

Field Date: 5/27/2011 Report Date: 5/27/2011 Barrier #: 8463
Location: Celestial Wy and Pleides Ave - Corner B
X Coordinate: -121.28357
Y Coordinate: 38.66606
Barrier Area: Blended Transitions
Barrier Type: Detectable Warnings - Truncated Domes
Code Ref: CBC 1127B.5.3
As Built Meas: 1 Quantity: EACH
Description: No truncated domes provided at transition into roadway
As Built Desc: No detectable warning provided
Solution: Provide compliant truncated domes
Bar. Severity: 2 Recommended Cost Estimate: $1,400.00 Status:
Implementation Priority: 4 Facility Function:
Implementation Phase: Implementation Date:
Official Responsible:
Notes: Four - way intersection corners A,B,C,D

Field Date: 5/27/2011 Report Date: 5/27/2011 Barrier #: 8464
Location: Celestial Wy and Pleides Ave - Corner C
X Coordinate: -121.28357
Y Coordinate: 38.66596
Barrier Area: Blended Transitions
Barrier Type: Detectable Warnings - Truncated Domes
Code Ref: CBC 1127B.5.3
As Built Meas: 1 Quantity: EACH
Description: No truncated domes provided at transition into roadway
As Built Desc: No detectable warning provided
Solution: Provide compliant truncated domes
Bar. Severity: 2 Recommended Cost Estimate: $1,400.00 Status:
Implementation Priority: 4 Facility Function:
Implementation Phase: Implementation Date:
Official Responsible:
Notes: Four - way intersection corners A,B,C,D

Field Date: 5/27/2011 Report Date: 5/27/2011 Barrier #: 8465
Location: Celestial Wy and Pleides Ave - Corner D
X Coordinate: -121.2837
Y Coordinate: 38.66592
Barrier Area: Blended Transitions
Barrier Type: Detectable Warnings - Truncated Domes
Code Ref: CBC 1127B.5.3
As Built Meas: 1 Quantity: EACH
Description: No truncated domes provided at transition into roadway
As Built Desc: No detectable warning provided
Solution: Provide compliant truncated domes
Bar. Severity: 2 Recommended Cost Estimate: $1,400.00 Status:
Implementation Priority: 4 Facility Function:
Implementation Phase: Implementation Date:
Official Responsible:
Notes: Four - way intersection corners A,B,C,D

Field Date: 5/27/2011 Report Date: 5/27/2011 Barrier #: 8466
Location: Pleides Ave - South
X Coordinate: -121.28354
Y Coordinate: 38.66599
Barrier Area: Sidewalks
Barrier Type: No sidewalk
Code Ref: CBC 1127B.1 and ADA/ABA 206.2.1
As Built Meas: 321 Quantity: LF
Description: No pedestrian route provided
As Built Desc: No sidewalk provided
Solution: Construct new firm and stable pedestrian route
Bar. Severity: 1 Necessary Cost Estimate: $32,100.00 Status:
Implementation Priority: 4 Facility Function:
Implementation Phase: Implementation Date:
Official Responsible:
Notes:

Field Date: 5/27/2011 Report Date: 5/27/2011 Barrier #: 8467
Location: Pleides Ave and Sagitarius Wy - Corner A
X Coordinate: -121.2825
Y Coordinate: 38.66643
Barrier Area: Blended Transitions
Barrier Type: Detectable Warnings - Truncated Domes
Code Ref: CBC 1127B.5.3
As Built Meas: 1 Quantity: EACH
Description: No truncated domes provided at transition into roadway
As Built Desc: No detectable warning provided
Solution: Provide compliant truncated domes
Bar. Severity: 2 Recommended Cost Estimate: $1,400.00 Status:
Implementation Priority: 4 Facility Function:
Implementation Phase: Implementation Date:
Official Responsible:
Notes: Four - way intersection corners A,B,C,D

Field Date: 5/27/2011 Report Date: 5/27/2011 Barrier #: 8468
Location: Pleides Ave and Sagitarius Wy - Corner B
X Coordinate: -121.28241
Y Coordinate: 38.6665
Barrier Area: Blended Transitions
Barrier Type: Detectable Warnings - Truncated Domes
Code Ref: CBC 1127B.5.3
As Built Meas: 1 Quantity: EACH
Description: No truncated domes provided at transition into roadway
As Built Desc: No detectable warning provided
Solution: Provide compliant truncated domes
Bar. Severity: 2 Recommended Cost Estimate: $1,400.00 Status:
Implementation Priority: 4 Facility Function:
Implementation Phase: Implementation Date:
Official Responsible:
Notes: Four - way intersection corners A,B,C,D

Field Date: 5/27/2011 Report Date: 5/27/2011 Barrier #: 8469
Location: Pleides Ave and Sagitarius Wy - Corner C
X Coordinate: -121.28233
Y Coordinate: 38.66642
Barrier Area: Blended Transitions
Barrier Type: Detectable Warnings - Truncated Domes
Code Ref: CBC 1127B.5.3
As Built Meas: 1 Quantity: EACH
Description: No truncated domes provided at transition into roadway
As Built Desc: No detectable warning provided
Solution: Provide compliant truncated domes
Bar. Severity: 2 Recommended Cost Estimate: $1,400.00 Status:
Implementation Priority: 4 Facility Function:
Implementation Phase: Implementation Date:
Official Responsible:
Notes: Four - way intersection corners A,B,C,D

Field Date: 5/27/2011 Report Date: 5/27/2011 Barrier #: 8470
Location: Pleides Ave and Sagitarius Wy - Corner D
X Coordinate: -121.28248
Y Coordinate: 38.66637
Barrier Area: Blended Transitions
Barrier Type: Detectable Warnings - Truncated Domes
Code Ref: CBC 1127B.5.3
As Built Meas: 1 Quantity: EACH
Description: No truncated domes provided at transition into roadway
As Built Desc: No detectable warning provided
Solution: Provide compliant truncated domes
Bar. Severity: 2 Recommended Cost Estimate: $1,400.00 Status:
Implementation Priority: 4 Facility Function:
Implementation Phase: Implementation Date:
Official Responsible:
Notes: Four - way intersection corners A,B,C,D

Field Date: 5/27/2011 Report Date: 5/27/2011 Barrier #: 8471
Location: Sagitarius Wy - West
X Coordinate: -121.28243
Y Coordinate: 38.66635
Barrier Area: Sidewalks
Barrier Type: No sidewalk
Code Ref: CBC 1127B.1 and ADA/ABA 206.2.1
As Built Meas: 473 Quantity: LF
Description: No pedestrian route provided
As Built Desc: No sidewalk provided
Solution: Construct new firm and stable pedestrian route
Bar. Severity: 1 Necessary Cost Estimate: $47,300.00 Status:
Implementation Priority: 4 Facility Function:
Implementation Phase: Implementation Date:
Official Responsible:
Notes:

Field Date: 5/27/2011 Report Date: 5/27/2011 Barrier #: 8472
Location: Sagitarius Wy - East
X Coordinate: -121.28227
Y Coordinate: 38.66521
Barrier Area: Sidewalks
Barrier Type: No sidewalk
Code Ref: CBC 1127B.1 and ADA/ABA 206.2.1
As Built Meas: 507 Quantity: LF
Description: No pedestrian route provided
As Built Desc: No sidewalk provided
Solution: Construct new firm and stable pedestrian route
Bar. Severity: 1 Necessary Cost Estimate: $50,700.00 Status:
Implementation Priority: 4 Facility Function:
Implementation Phase: Implementation Date:
Official Responsible:
Notes:

Field Date: 5/27/2011 Report Date: 5/27/2011 Barrier #: 8473
Location: Pleides Ave - South
X Coordinate: -121.28225
Y Coordinate: 38.66645
Barrier Area: Sidewalks
Barrier Type: No sidewalk
Code Ref: CBC 1127B.1 and ADA/ABA 206.2.1
As Built Meas: 280 Quantity: LF
Description: No pedestrian route provided
As Built Desc: No sidewalk provided
Solution: Construct new firm and stable pedestrian route
Bar. Severity: 1 Necessary Cost Estimate: $28,000.00 Status:
Implementation Priority: 4 Facility Function:
Implementation Phase: Implementation Date:
Official Responsible:
Notes:

Field Date: 5/27/2011 Report Date: 5/27/2011 Barrier #: 8474
Location: Pleides Ave - South
X Coordinate: -121.28117
Y Coordinate: 38.66665
Barrier Area: Sidewalks
Barrier Type: No sidewalk
Code Ref: CBC 1127B.1 and ADA/ABA 206.2.1
As Built Meas: 103 Quantity: LF
Description: No pedestrian route provided
As Built Desc: No sidewalk provided
Solution: Construct new firm and stable pedestrian route
Bar. Severity: 1 Necessary Cost Estimate: $10,300.00 Status:
Implementation Priority: 4 Facility Function:
Implementation Phase: Implementation Date:
Official Responsible:
Notes:

Field Date: 5/27/2011 Report Date: 5/27/2011 Barrier #: 8475
Location: Pleides Ave - South
X Coordinate: -121.28081
Y Coordinate: 38.66661
Barrier Area: Sidewalks
Barrier Type: No Sidewalk - No Barricade
Code Ref: MUTCD Section 6D.01
As Built Meas: 1 Quantity: JOB
Description: No barricade provided where sidewalk ends in hazardous location
As Built Desc: No barricade or other warning provided for the visually impaired at end of sidewalk
Solution: Provide barricade with cane detectable warning at end of sidewalk
Bar. Severity: 1 Necessary Cost Estimate: $1,350.00 Status:
Implementation Priority: 4 Facility Function:
Implementation Phase: Implementation Date:
Official Responsible:
Notes:

Field Date: 5/27/2011 Report Date: 5/27/2011 Barrier #: 8476
Location: Pleides Ave - South
X Coordinate: -121.28083
Y Coordinate: 38.66665
Barrier Area: Sidewalks
Barrier Type: Cross Slope - Existing (5.0% or more)
Code Ref: CBC 1133B.7.1.3 and ADA/ABA 403.3
As Built Meas: 170 Quantity: LF
Description: Cross slope exceeds 2.0% (5.0% or more)
As Built Desc: 6.0% cross slope
Solution: Demolish existing and construct new route
Bar. Severity: 1 Necessary Cost Estimate: $21,250.00 Status:
Implementation Priority: 4 Facility Function:
Implementation Phase: Implementation Date:
Official Responsible:
Notes:

Field Date: 5/27/2011 Report Date: 5/27/2011 Barrier #: 8477

Location: Pleides Ave and Kingswood Dr - Corner A
X Coordinate: -121.28019
Y Coordinate: 38.66667
Barrier Area: Curb Ramps
Barrier Type: No Curb Ramp
Code Ref: CBC 1127B.5.1 and ADA/ABA 402.2
As Built Meas: 1 Quantity: EACH
Description: No curb cut at corner (intersection)
As Built Desc: No curb ramp at corner
Solution: Demolish existing and construct curb cut
Bar. Severity: 1 Necessary Cost Estimate: $2,500.00 Status:
Implementation Priority: 4 Facility Function:
Implementation Phase: Implementation Date:
Official Responsible:
Notes: Two - way intersection corners A,D

Field Date: 5/27/2011 Report Date: 5/27/2011 Barrier #: 8478

Location: Pleides Ave and Kingswood Dr - Corner D
X Coordinate: -121.28021
Y Coordinate: 38.66658
Barrier Area: Curb Ramps
Barrier Type: No Curb Ramp
Code Ref: CBC 1127B.5.1 and ADA/ABA 402.2
As Built Meas: 1 Quantity: EACH
Description: No curb cut at corner (intersection)
As Built Desc: No curb ramp at corner
Solution: Demolish existing and construct curb cut
Bar. Severity: 1 Necessary Cost Estimate: $2,500.00 Status:
Implementation Priority: 4 Facility Function:
Implementation Phase: Implementation Date:
Official Responsible:
Notes: Two - way intersection corners A,D

Field Date: 5/27/2011 Report Date: 5/27/2011 Barrier #: 8479A
Location: Kingswood Dr - West
X Coordinate: -121.28021
Y Coordinate: 38.66654
Barrier Area: Sidewalks
Barrier Type: Cross Slope - Existing (5.0% or more)
Code Ref: CBC 1133B.7.1.3 and ADA/ABA 403.3
As Built Meas: 608 Quantity: LF
Description: Cross slope exceeds 2.0% (5.0% or more)
As Built Desc: 6.5% cross slope
Solution: Demolish existing and construct new route
Bar. Severity: 1 Necessary Cost Estimate: $76,000.00 Status:
Implementation Priority: 3 Facility Function:
Implementation Phase: Implementation Date:
Official Responsible:
Notes:

Field Date: 5/27/2011 Report Date: 5/27/2011 Barrier #: 8479B
Location: Kingswood Dr - West
X Coordinate: -121.28015
Y Coordinate: 38.66506
Barrier Area: Sidewalks
Barrier Type: Running Slope (New Construction)
Code Ref: CBC 1133B.7.3 and ADA/ABA 403.3
As Built Meas: 100 Quantity: LF
Description: Running slope exceeds 5.0% where roadway slope does not
As Built Desc: 10.5% running slope
Solution: Demolish existing and construct new route
Bar. Severity: 1 Necessary Cost Estimate: $12,500.00 Status:
Implementation Priority: 3 Facility Function:
Implementation Phase: Implementation Date:
Official Responsible:
Notes:

Field Date: 5/27/2011 Report Date: 5/27/2011 Barrier #: 8480
Location: Kingswood Dr and Uplands Wy - Corner A
X Coordinate: -121.27988
Y Coordinate: 38.66479
Barrier Area: Curb Ramps
Barrier Type: No Curb Ramp
Code Ref: CBC 1127B.5.1 and ADA/ABA 402.2
As Built Meas: 1 Quantity: EACH
Description: No curb cut at corner (intersection)
As Built Desc: No curb ramp at corner
Solution: Demolish existing and construct curb cut
Bar. Severity: 1 Necessary Cost Estimate: $2,500.00 Status:
Implementation Priority: 3 Facility Function:
Implementation Phase: Implementation Date:
Official Responsible:
Notes: Two - way intersection corners A,B

Field Date: 5/27/2011 Report Date: 5/27/2011 Barrier #: 8481
Location: Kingswood Dr and Uplands Wy - Corner B
X Coordinate: -121.27968
Y Coordinate: 38.66484
Barrier Area: Curb Ramps
Barrier Type: No Curb Ramp
Code Ref: CBC 1127B.5.1 and ADA/ABA 402.2
As Built Meas: 1 Quantity: EACH
Description: No curb cut at corner (intersection)
As Built Desc: No curb ramp at corner
Solution: Demolish existing and construct curb cut
Bar. Severity: 1 Necessary Cost Estimate: $2,500.00 Status:
Implementation Priority: 3 Facility Function:
Implementation Phase: Implementation Date:
Official Responsible:
Notes: Two - way intersection corners A,B

Field Date: 5/27/2011 Report Date: 5/27/2011 Barrier #: 8482
Location: Uplands Wy - North
X Coordinate: -121.27988
Y Coordinate: 38.66473
Barrier Area: Sidewalks
Barrier Type: Cross Slope - Existing (5.0% or more)
Code Ref: CBC 1133B.7.1.3 and ADA/ABA 403.3
As Built Meas: 60 Quantity: LF
Description: Cross slope exceeds 2.0% (5.0% or more)
As Built Desc: 7.1% cross slope
Solution: Demolish existing and construct new route
Bar. Severity: 1 Necessary Cost Estimate: $7,500.00 Status:
Implementation Priority: 4 Facility Function:
Implementation Phase: Implementation Date:
Official Responsible:
Notes:

Field Date: 5/27/2011 Report Date: 5/27/2011 Barrier #: 8483
Location: Uplands Wy - West
X Coordinate: -121.27996
Y Coordinate: 38.66454
Barrier Area: Sidewalks
Barrier Type: Cross Slope - Existing (5.0% or more)
Code Ref: CBC 1133B.7.1.3 and ADA/ABA 403.3
As Built Meas: 234 Quantity: LF
Description: Cross slope exceeds 2.0% (5.0% or more)
As Built Desc: 5.4% cross slope
Solution: Demolish existing and construct new route
Bar. Severity: 1 Necessary Cost Estimate: $29,250.00 Status:
Implementation Priority: 4 Facility Function:
Implementation Phase: Implementation Date:
Official Responsible:
Notes:

Field Date: 5/27/2011 Report Date: 5/27/2011 Barrier #: 8484
Location: Uplands Wy - East
X Coordinate: -121.27999
Y Coordinate: 38.66402
Barrier Area: Sidewalks
Barrier Type: Cross Slope - Existing (5.0% or more)
Code Ref: CBC 1133B.7.1.3 and ADA/ABA 403.3
As Built Meas: 207 Quantity: LF
Description: Cross slope exceeds 2.0% (5.0% or more)
As Built Desc: 5.5% cross slope
Solution: Demolish existing and construct new route
Bar. Severity: 1 Necessary Cost Estimate: $25,875.00 Status:
Implementation Priority: 4 Facility Function:
Implementation Phase: Implementation Date:
Official Responsible:
Notes:

Field Date: 5/27/2011 Report Date: 5/27/2011 Barrier #: 8485A
Location: Uplands Wy - South
X Coordinate: -121.27972
Y Coordinate: 38.66466
Barrier Area: Sidewalks
Barrier Type: Cross Slope - Existing (5.0% or more)
Code Ref: CBC 1133B.7.1.3 and ADA/ABA 403.3
As Built Meas: 661 Quantity: LF
Description: Cross slope exceeds 2.0% (5.0% or more)
As Built Desc: 7.2% cross slope
Solution: Demolish existing and construct new route
Bar. Severity: 1 Necessary Cost Estimate: $82,625.00 Status:
Implementation Priority: 4 Facility Function:
Implementation Phase: Implementation Date:
Official Responsible:
Notes:

Field Date: 5/27/2011 Report Date: 5/27/2011 Barrier #: 8485B
Location: Uplands Wy - South
X Coordinate: -121.2786
Y Coordinate: 38.66486
Barrier Area: Sidewalks
Barrier Type: Abrupt Change in Level - > 1/2"
Code Ref: CBC 1133B.7.1 and ADA/ABA 303.3
As Built Meas: 4 Quantity: LF
Description: Change in level greater than 1/2"
As Built Desc: 1/2" lip in sidewalk surface
Solution: Grind or repair sidewalk to remove trip hazard
Bar. Severity: 1 Necessary Cost Estimate: $1,000.00 Status:
Implementation Priority: 4 Facility Function:
Implementation Phase: Implementation Date:
Official Responsible:
Notes:

Field Date: 5/27/2011 Report Date: 5/27/2011 Barrier #: 8485C
Location: Uplands Wy - South
X Coordinate: -121.27855
Y Coordinate: 38.66486
Barrier Area: Sidewalks
Barrier Type: Abrupt Change in Level - > 1/2"
Code Ref: CBC 1133B.7.1 and ADA/ABA 303.3
As Built Meas: 4 Quantity: LF
Description: Change in level greater than 1/2"
As Built Desc: 1/2" lip in sidewalk surface
Solution: Grind or repair sidewalk to remove trip hazard
Bar. Severity: 1 Necessary Cost Estimate: $1,000.00 Status:
Implementation Priority: 4 Facility Function:
Implementation Phase: Implementation Date:
Official Responsible:
Notes:

Field Date: 5/27/2011 Report Date: 5/27/2011 Barrier #: 8485D
Location: Uplands Wy - East
X Coordinate: -121.2785
Y Coordinate: 38.66487
Barrier Area: Sidewalks
Barrier Type: Abrupt Change in Level - > 1/2"
Code Ref: CBC 1133B.7.1 and ADA/ABA 303.3
As Built Meas: 4 Quantity: LF
Description: Change in level greater than 1/2"
As Built Desc: 1/2" lip in sidewalk surface
Solution: Grind or repair sidewalk to remove trip hazard
Bar. Severity: 1 Necessary Cost Estimate: $1,000.00 Status:
Implementation Priority: 4 Facility Function:
Implementation Phase: Implementation Date:
Official Responsible:
Notes:

Field Date: 5/27/2011 Report Date: 5/27/2011 Barrier #: 8486A
Location: Uplands Wy - East
X Coordinate: -121.27755
Y Coordinate: 38.66487
Barrier Area: Sidewalks
Barrier Type: Cross Slope - Existing (5.0% or more)
Code Ref: CBC 1133B.7.1.3 and ADA/ABA 403.3
As Built Meas: 722 Quantity: LF
Description: Cross slope exceeds 2.0% (5.0% or more)
As Built Desc: 6.2% cross slope
Solution: Demolish existing and construct new route
Bar. Severity: 1 Necessary Cost Estimate: $90,250.00 Status:
Implementation Priority: 4 Facility Function:
Implementation Phase: Implementation Date:
Official Responsible:
Notes:

Field Date:	5/27/2011	Report Date:	5/27/2011	Barrier #:	8486B
Location:	Uplands Wy - East				
X Coordinate:	-121.27753				
Y Coordinate:	38.66491				
Barrier Area:	Sidewalks				
Barrier Type:	Clear Width - Existing (≤31” or less)				
Code Ref:	CBC 1133B.7.1				
As Built Meas:	1	Quantity:	LF		
Description:	Pedestrian route is not min. 48" wide (≤31” or less)				
As Built Desc:	24" clear width due to foliage				
Solution:	Trim foliage to provide min. 48" clear width				
Bar. Severity:	1 Necessary	Cost Estimate:	$125.00	Status:	
Implementation Priority:	4	Facility Function:			
Implementation Phase:		Implementation Date:			
Official Responsible:					
Notes:					

Field Date:	5/27/2011	Report Date:	5/27/2011	Barrier #:	8486C
Location:	Uplands Wy - East				
X Coordinate:	-121.2775				
Y Coordinate:	38.66564				
Barrier Area:	Sidewalks				
Barrier Type:	Abrupt Change in Level - > 1/2"				
Code Ref:	CBC 1133B.7.1 and ADA/ABA 303.3				
As Built Meas:	4	Quantity:	LF		
Description:	Change in level greater than 1/2"				
As Built Desc:	1/2" lip in sidewalk surface				
Solution:	Grind or repair sidewalk to remove trip hazard				
Bar. Severity:	1 Necessary	Cost Estimate:	$1,000.00	Status:	
Implementation Priority:	4	Facility Function:			
Implementation Phase:		Implementation Date:			
Official Responsible:					
Notes:					

Field Date: 5/27/2011 Report Date: 5/27/2011 Barrier #: 8486D
Location: Uplands Wy - East
X Coordinate: -121.27749
Y Coordinate: 38.66593
Barrier Area: Sidewalks
Barrier Type: Abrupt Change in Level - > 1/2"
Code Ref: CBC 1133B.7.1 and ADA/ABA 303.3
As Built Meas: 4 Quantity: LF
Description: Change in level greater than 1/2"
As Built Desc: 1/2" lip in sidewalk surface
Solution: Grind or repair sidewalk to remove trip hazard
Bar. Severity: 1 Necessary Cost Estimate: $1,000.00 Status:
Implementation Priority: 4 Facility Function:
Implementation Phase: Implementation Date:
Official Responsible:
Notes:

Field Date: 5/27/2011 Report Date: 5/27/2011 Barrier #: 8486E
Location: Uplands Wy - East
X Coordinate: -121.27719
Y Coordinate: 38.66647
Barrier Area: Sidewalks
Barrier Type: Running Slope (Existing)
Code Ref: CBC 1133B.7.3 and ADA/ABA 403.3
As Built Meas: 122 Quantity: LF
Description: Running slope exceeds 5.0%
As Built Desc: 8.3% running slope
Solution: No remediation where sidewalk sloped as roadway
Bar. Severity: 5 Technically Infeasible Cost Estimate: $0.00 Status:
Implementation Priority: 4 Facility Function:
Implementation Phase: Implementation Date:
Official Responsible:
Notes:

Field Date: 5/27/2011 Report Date: 5/27/2011 Barrier #: 8487
Location: Uplands Wy - South
X Coordinate: -121.27691
Y Coordinate: 38.66669
Barrier Area: Sidewalks
Barrier Type: Cross Slope - Existing (5.0% or more)
Code Ref: CBC 1133B.7.1.3 and ADA/ABA 403.3
As Built Meas: 113 Quantity: LF
Description: Cross slope exceeds 2.0% (5.0% or more)
As Built Desc: 5.7% cross slope
Solution: Demolish existing and construct new route
Bar. Severity: 1 Necessary Cost Estimate: $14,125.00 Status:
Implementation Priority: 4 Facility Function:
Implementation Phase: Implementation Date:
Official Responsible:
Notes:

Field Date: 5/27/2011 Report Date: 5/27/2011 Barrier #: 8488
Location: Uplands Wy and Primrose Dr - Corner C
X Coordinate: -121.27633
Y Coordinate: 38.66674
Barrier Area: Curb Ramps
Barrier Type: Running Slope - Existing (9.5% or more)
Code Ref: CBC 1127B.5.3 and ADA/ABA 406.1
As Built Meas: 1 Quantity: EACH
Description: Ramp run cross slope exceeds 2.0% (9.5% or more)
As Built Desc: 11.3% running slope
Solution: Demolish existing and construct new curb ramp
Bar. Severity: 1 Necessary Cost Estimate: $2,500.00 Status:
Implementation Priority: 4 Facility Function:
Implementation Phase: Implementation Date:
Official Responsible:
Notes: Four - way intersection corners A,B,C,D. Corners A,B,D compliant

Field Date: 5/27/2011 Report Date: 5/27/2011 Barrier #: 8489A
Location: Uplands Wy - North
X Coordinate: -121.27651
Y Coordinate: 38.66681
Barrier Area: Sidewalks
Barrier Type: Cross Slope - Existing (4.1% to 4.9%)
Code Ref: CBC 1133B.7.1.3 and ADA/ABA 403.3
As Built Meas: 229 Quantity: LF
Description: Cross slope exceeds 2.0% (4.1% to 4.9%)
As Built Desc: 4.7% cross slope
Solution: Demolish existing and construct new route
Bar. Severity: 2 Recommended Cost Estimate: $28,625.00 Status:
Implementation Priority: 4 Facility Function:
Implementation Phase: Implementation Date:
Official Responsible:
Notes:

Field Date: 5/27/2011 Report Date: 5/27/2011 Barrier #: 8489B
Location: Uplands Wy - North
X Coordinate: -121.27707
Y Coordinate: 38.66675
Barrier Area: Sidewalks
Barrier Type: Running Slope (Existing)
Code Ref: CBC 1133B.7.3 and ADA/ABA 403.3
As Built Meas: 115 Quantity: LF
Description: Running slope exceeds 5.0%
As Built Desc: 6.6% running slope
Solution: No remediation where sidewalk sloped as roadway
Bar. Severity: 5 Technically Infeasible Cost Estimate: $0.00 Status:
Implementation Priority: 4 Facility Function:
Implementation Phase: Implementation Date:
Official Responsible:
Notes:

Field Date: 5/27/2011 Report Date: 5/27/2011 Barrier #: 8490
Location: Uplands Wy - North
X Coordinate: -121.27722
Y Coordinate: 38.66663
Barrier Area: Sidewalks
Barrier Type: Cross Slope - Existing (5.0% or more)
Code Ref: CBC 1133B.7.1.3 and ADA/ABA 403.3
As Built Meas: 15 Quantity: LF
Description: Cross slope exceeds 2.0% (5.0% or more)
As Built Desc: 11.1% cross slope
Solution: Demolish existing and construct new route
Bar. Severity: 1 Necessary Cost Estimate: $1,875.00 Status:
Implementation Priority: 4 Facility Function:
Implementation Phase: Implementation Date:
Official Responsible:
Notes:

Field Date: 5/27/2011 Report Date: 5/27/2011 Barrier #: 8491
Location: Uplands Wy - West
X Coordinate: -121.27729
Y Coordinate: 38.6666
Barrier Area: Sidewalks
Barrier Type: Cross Slope - Existing (5.0% or more)
Code Ref: CBC 1133B.7.1.3 and ADA/ABA 403.3
As Built Meas: 26 Quantity: LF
Description: Cross slope exceeds 2.0% (5.0% or more)
As Built Desc: 7.5% cross slope
Solution: Demolish existing and construct new route
Bar. Severity: 1 Necessary Cost Estimate: $3,250.00 Status:
Implementation Priority: 4 Facility Function:
Implementation Phase: Implementation Date:
Official Responsible:
Notes:

Field Date: 5/27/2011 Report Date: 5/27/2011 Barrier #: 8492

Location: Uplands Wy and Wildwood Wy - Corner A
X Coordinate: -121.27766
Y Coordinate: 38.66591
Barrier Area: Curb Ramps
Barrier Type: No Curb Ramp
Code Ref: CBC 1127B.5.1 and ADA/ABA 402.2
As Built Meas: 1 Quantity: EACH
Description: No curb cut at corner (intersection)
As Built Desc: No curb ramp at corner
Solution: Demolish existing and construct curb cut
Bar. Severity: 1 Necessary Cost Estimate: $2,500.00 Status:
Implementation Priority: 4 Facility Function:
Implementation Phase: Implementation Date:
Official Responsible:
Notes: Two - way intersection corners A,D

Field Date: 5/27/2011 Report Date: 5/27/2011 Barrier #: 8493

Location: Uplands Wy and Wildwood Wy - Corner D
X Coordinate: -121.27761
Y Coordinate: 38.66577
Barrier Area: Curb Ramps
Barrier Type: No Curb Ramp
Code Ref: CBC 1127B.5.1 and ADA/ABA 402.2
As Built Meas: 1 Quantity: EACH
Description: No curb cut at corner (intersection)
As Built Desc: No curb ramp at corner
Solution: Demolish existing and construct curb cut
Bar. Severity: 1 Necessary Cost Estimate: $2,500.00 Status:
Implementation Priority: 4 Facility Function:
Implementation Phase: Implementation Date:
Official Responsible:
Notes: Two - way intersection corners A,D

Field Date: 5/27/2011 Report Date: 5/27/2011 Barrier #: 8494
Location: Wildwood Wy - North
X Coordinate: -121.27772
Y Coordinate: 38.66587
Barrier Area: Sidewalks
Barrier Type: Cross Slope - Existing (5.0% or more)
Code Ref: CBC 1133B.7.1.3 and ADA/ABA 403.3
As Built Meas: 322 Quantity: LF
Description: Cross slope exceeds 2.0% (5.0% or more)
As Built Desc: 5.5% cross slope
Solution: Demolish existing and construct new route
Bar. Severity: 1 Necessary Cost Estimate: $40,250.00 Status:
Implementation Priority: 4 Facility Function:
Implementation Phase: Implementation Date:
Official Responsible:
Notes:

Field Date: 5/27/2011 Report Date: 5/27/2011 Barrier #: 8495A
Location: Wildwood Wy - East
X Coordinate: -121.27879
Y Coordinate: 38.66597
Barrier Area: Sidewalks
Barrier Type: Cross Slope - Existing (5.0% or more)
Code Ref: CBC 1133B.7.1.3 and ADA/ABA 403.3
As Built Meas: 155 Quantity: LF
Description: Cross slope exceeds 2.0% (5.0% or more)
As Built Desc: 5.1% cross slope
Solution: Demolish existing and construct new route
Bar. Severity: 1 Necessary Cost Estimate: $19,375.00 Status:
Implementation Priority: 4 Facility Function:
Implementation Phase: Implementation Date:
Official Responsible:
Notes:

Field Date: 5/27/2011 Report Date: 5/27/2011 Barrier #: 8495B
Location: Wildwood Wy - East
X Coordinate: -121.27879
Y Coordinate: 38.66671
Barrier Area: Sidewalks
Barrier Type: Clear Width - Existing (≤31" or less)
Code Ref: CBC 1133B.7.1
As Built Meas: 1 Quantity: LF
Description: Pedestrian route is not min. 48" wide (≤31" or less)
As Built Desc: 24" clear width due to foliage
Solution: Trim foliage to provide min. 48" clear width
Bar. Severity: 1 Necessary Cost Estimate: $125.00 Status:
Implementation Priority: 4 Facility Function:
Implementation Phase: Implementation Date:
Official Responsible:
Notes:

Field Date: 5/27/2011 Report Date: 5/27/2011 Barrier #: 8496
Location: Wildwood Wy - South
X Coordinate: -121.27847
Y Coordinate: 38.66704
Barrier Area: Sidewalks
Barrier Type: Cross Slope - Existing (5.0% or more)
Code Ref: CBC 1133B.7.1.3 and ADA/ABA 403.3
As Built Meas: 612 Quantity: LF
Description: Cross slope exceeds 2.0% (5.0% or more)
As Built Desc: 5.2% cross slope
Solution: Demolish existing and construct new route
Bar. Severity: 1 Necessary Cost Estimate: $76,500.00 Status:
Implementation Priority: 4 Facility Function:
Implementation Phase: Implementation Date:
Official Responsible:
Notes:

Field Date: 5/27/2011 Report Date: 5/27/2011 Barrier #: 8497
Location: Wildwood Wy and Primrose Dr - Corner A
X Coordinate: -121.27652
Y Coordinate: 38.66775
Barrier Area: Curb Ramps
Barrier Type: No Curb Ramp
Code Ref: CBC 1127B.5.1 and ADA/ABA 402.2
As Built Meas: 1 Quantity: EACH
Description: No curb cut at corner (intersection)
As Built Desc: No curb ramp at corner
Solution: Demolish existing and construct curb cut
Bar. Severity: 1 Necessary Cost Estimate: $2,500.00 Status:
Implementation Priority: 4 Facility Function:
Implementation Phase: Implementation Date:
Official Responsible:
Notes: Two - way intersection corners A,D

Field Date: 5/27/2011 Report Date: 5/27/2011 Barrier #: 8498
Location: Wildwood Wy and Primrose Dr - Corner D
X Coordinate: -121.27648
Y Coordinate: 38.66767
Barrier Area: Curb Ramps
Barrier Type: No Curb Ramp
Code Ref: CBC 1127B.5.1 and ADA/ABA 402.2
As Built Meas: 1 Quantity: EACH
Description: No curb cut at corner (intersection)
As Built Desc: No curb ramp at corner
Solution: Demolish existing and construct curb cut
Bar. Severity: 1 Necessary Cost Estimate: $2,500.00 Status:
Implementation Priority: 4 Facility Function:
Implementation Phase: Implementation Date:
Official Responsible:
Notes: Two - way intersection corners A,D

Field Date: 5/27/2011 Report Date: 5/27/2011 Barrier #: 8499
Location: Wildwood Wy - North
X Coordinate: -121.27655
Y Coordinate: 38.66774
Barrier Area: Sidewalks
Barrier Type: Cross Slope - Existing (5.0% or more)
Code Ref: CBC 1133B.7.1.3 and ADA/ABA 403.3
As Built Meas: 344 Quantity: LF
Description: Cross slope exceeds 2.0% (5.0% or more)
As Built Desc: 6.2% cross slope
Solution: Demolish existing and construct new route
Bar. Severity: 1 Necessary Cost Estimate: $43,000.00 Status:
Implementation Priority: 4 Facility Function:
Implementation Phase: Implementation Date:
Official Responsible:
Notes:

Field Date: 5/27/2011 Report Date: 5/27/2011 Barrier #: 8500
Location: Wildwood Wy - West
X Coordinate: -121.27771
Y Coordinate: 38.66754
Barrier Area: Sidewalks
Barrier Type: Cross Slope - Existing (5.0% or more)
Code Ref: CBC 1133B.7.1.3 and ADA/ABA 403.3
As Built Meas: 404 Quantity: LF
Description: Cross slope exceeds 2.0% (5.0% or more)
As Built Desc: 6.3% cross slope
Solution: Demolish existing and construct new route
Bar. Severity: 1 Necessary Cost Estimate: $50,500.00 Status:
Implementation Priority: 4 Facility Function:
Implementation Phase: Implementation Date:
Official Responsible:
Notes:

Field Date: 5/27/2011 Report Date: 5/27/2011 Barrier #: 8501
Location: Wildwood Wy and Wind Wy - Corner A
X Coordinate: -121.27887
Y Coordinate: 38.66677
Barrier Area: Curb Ramps
Barrier Type: No Curb Ramp
Code Ref: CBC 1127B.5.1 and ADA/ABA 402.2
As Built Meas: 1 Quantity: EACH
Description: No curb cut at corner (intersection)
As Built Desc: No curb ramp at corner
Solution: Demolish existing and construct curb cut
Bar. Severity: 1 Necessary Cost Estimate: $2,500.00 Status:
Implementation Priority: 4 Facility Function:
Implementation Phase: Implementation Date:
Official Responsible:
Notes: Two - way intersection corners A,D

Field Date: 5/27/2011 Report Date: 5/27/2011 Barrier #: 8502
Location: Wildwood Wy and Wind Wy - Corner D
X Coordinate: -121.27888
Y Coordinate: 38.66684
Barrier Area: Curb Ramps
Barrier Type: No Curb Ramp
Code Ref: CBC 1127B.5.1 and ADA/ABA 402.2
As Built Meas: 1 Quantity: EACH
Description: No curb cut at corner (intersection)
As Built Desc: No curb ramp at corner
Solution: Demolish existing and construct curb cut
Bar. Severity: 1 Necessary Cost Estimate: $2,500.00 Status:
Implementation Priority: 4 Facility Function:
Implementation Phase: Implementation Date:
Official Responsible:
Notes: Two - way intersection corners A,D

Field Date: 5/27/2011 Report Date: 5/27/2011 Barrier #: 8503
Location: Wildwood Wy - West
X Coordinate: -121.2789
Y Coordinate: 38.66667
Barrier Area: Sidewalks
Barrier Type: Cross Slope - Existing (5.0% or more)
Code Ref: CBC 1133B.7.1.3 and ADA/ABA 403.3
As Built Meas: 343 Quantity: LF
Description: Cross slope exceeds 2.0% (5.0% or more)
As Built Desc: 5.2% cross slope
Solution: Demolish existing and construct new route
Bar. Severity: 1 Necessary Cost Estimate: $42,875.00 Status:
Implementation Priority: 4 Facility Function:
Implementation Phase: Implementation Date:
Official Responsible:
Notes:

Field Date: 5/27/2011 Report Date: 5/27/2011 Barrier #: 8504A
Location: Wildwood Wy - South
X Coordinate: -121.27891
Y Coordinate: 38.66578
Barrier Area: Sidewalks
Barrier Type: Cross Slope - Existing (5.0% or more)
Code Ref: CBC 1133B.7.1.3 and ADA/ABA 403.3
As Built Meas: 356 Quantity: LF
Description: Cross slope exceeds 2.0% (5.0% or more)
As Built Desc: 5.4% cross slope
Solution: Demolish existing and construct new route
Bar. Severity: 1 Necessary Cost Estimate: $44,500.00 Status:
Implementation Priority: 4 Facility Function:
Implementation Phase: Implementation Date:
Official Responsible:
Notes:

Field Date: 5/27/2011 Report Date: 5/27/2011 Barrier #: 8504B
Location: Wildwood Wy - South
X Coordinate: -121.27852
Y Coordinate: 38.66574
Barrier Area: Sidewalks
Barrier Type: Surface Condition - Damaged
Code Ref: CBC 1133B.7.1 and ADA/ABA 302.1
As Built Meas: 4 Quantity: LF
Description: Surface is not firm and stable (cracked, broken or loose soil, etc.)
As Built Desc: Cracked concrete
Solution: Repair surface to make firm and stable
Bar. Severity: 1 Necessary Cost Estimate: $500.00 Status:
Implementation Priority: 4 Facility Function:
Implementation Phase: Implementation Date:
Official Responsible:
Notes:

Field Date: 5/27/2011 Report Date: 5/27/2011 Barrier #: 8504C
Location: Wildwood Wy - South
X Coordinate: -121.27847
Y Coordinate: 38.66575
Barrier Area: Sidewalks
Barrier Type: Abrupt Change in Level - > 1/2"
Code Ref: CBC 1133B.7.1 and ADA/ABA 303.3
As Built Meas: 4 Quantity: LF
Description: Change in level greater than 1/2"
As Built Desc: 1/2" lip in sidewalk surface
Solution: Grind or repair sidewalk to remove trip hazard
Bar. Severity: 1 Necessary Cost Estimate: $1,000.00 Status:
Implementation Priority: 4 Facility Function:
Implementation Phase: Implementation Date:
Official Responsible:
Notes:

Field Date: 5/27/2011 Report Date: 5/27/2011 Barrier #: 8505
Location: Uplands Wy - West
X Coordinate: -121.27759
Y Coordinate: 38.66569
Barrier Area: Sidewalks
Barrier Type: Running Slope (Existing)
Code Ref: CBC 1133B.7.3 and ADA/ABA 403.3
As Built Meas: 92 Quantity: LF
Description: Running slope exceeds 5.0%
As Built Desc: 6.7% running slope
Solution: No remediation where sidewalk sloped as roadway
Bar. Severity: 5 Technically Infeasible Cost Estimate: $0.00 Status:
Implementation Priority: 4 Facility Function:
Implementation Phase: Implementation Date:
Official Responsible:
Notes:

Field Date: 5/27/2011 Report Date: 5/27/2011 Barrier #: 8506
Location: Uplands Wy - West
X Coordinate: -121.27758
Y Coordinate: 38.66548
Barrier Area: Sidewalks
Barrier Type: Cross Slope - Existing (4.1% to 4.9%)
Code Ref: CBC 1133B.7.1.3 and ADA/ABA 403.3
As Built Meas: 170 Quantity: LF
Description: Cross slope exceeds 2.0% (4.1% to 4.9%)
As Built Desc: 4.3% cross slope
Solution: Demolish existing and construct new route
Bar. Severity: 2 Recommended Cost Estimate: $21,250.00 Status:
Implementation Priority: 4 Facility Function:
Implementation Phase: Implementation Date:
Official Responsible:
Notes:

Field Date: 5/27/2011 Report Date: 5/27/2011 Barrier #: 8507A
Location: Uplands Wy - North
X Coordinate: -121.27764
Y Coordinate: 38.665
Barrier Area: Sidewalks
Barrier Type: Cross Slope - Existing (5.0% or more)
Code Ref: CBC 1133B.7.1.3 and ADA/ABA 403.3
As Built Meas: 570 Quantity: LF
Description: Cross slope exceeds 2.0% (5.0% or more)
As Built Desc: 6.1% cross slope
Solution: Demolish existing and construct new route
Bar. Severity: 1 Necessary Cost Estimate: $71,250.00 Status:
Implementation Priority: 4 Facility Function:
Implementation Phase: Implementation Date:
Official Responsible:
Notes:

Field Date: 5/27/2011 Report Date: 5/27/2011 Barrier #: 8507B
Location: Uplands Wy - North
X Coordinate: -121.27936
Y Coordinate: 38.66495
Barrier Area: Sidewalks
Barrier Type: Running Slope (New Construction)
Code Ref: CBC 1133B.7.3 and ADA/ABA 403.3
As Built Meas: 54 Quantity: LF
Description: Running slope exceeds 5.0% where roadway slope does not
As Built Desc: 5.6% running slope
Solution: Demolish existing and construct new route
Bar. Severity: 1 Necessary Cost Estimate: $6,750.00 Status:
Implementation Priority: 4 Facility Function:
Implementation Phase: Implementation Date:
Official Responsible:
Notes:

Field Date: 5/27/2011 Report Date: 5/27/2011 Barrier #: 8508A
Location: Kingswood Dr - East
X Coordinate: -121.27973
Y Coordinate: 38.66485
Barrier Area: Sidewalks
Barrier Type: Cross Slope - Existing (5.0% or more)
Code Ref: CBC 1133B.7.1.3 and ADA/ABA 403.3
As Built Meas: 816 Quantity: LF
Description: Cross slope exceeds 2.0% (5.0% or more)
As Built Desc: 5.6% cross slope
Solution: Demolish existing and construct new route
Bar. Severity: 1 Necessary Cost Estimate: $102,000.00 Status:
Implementation Priority: 3 Facility Function:
Implementation Phase: Implementation Date:
Official Responsible:
Notes:

Field Date: 5/27/2011 Report Date: 5/27/2011 Barrier #: 8508B
Location: Kingswood Dr - East
X Coordinate: -121.2798
Y Coordinate: 38.66491
Barrier Area: Sidewalks
Barrier Type: Running Slope (Existing)
Code Ref: CBC 1133B.7.3 and ADA/ABA 403.3
As Built Meas: 133 Quantity: LF
Description: Running slope exceeds 5.0%
As Built Desc: 11.5% running slope
Solution: No remediation where sidewalk sloped as roadway
Bar. Severity: 5 Technically Infeasible Cost Estimate: $0.00 Status:
Implementation Priority: 3 Facility Function:
Implementation Phase: Implementation Date:
Official Responsible:
Notes:

Field Date: 5/27/2011 Report Date: 5/27/2011 Barrier #: 8509
Location: Kingswood Dr and Wind Wy - Corner B
X Coordinate: -121.2798
Y Coordinate: 38.6671
Barrier Area: Curb Ramps
Barrier Type: No Curb Ramp
Code Ref: CBC 1127B.5.1 and ADA/ABA 402.2
As Built Meas: 1 Quantity: EACH
Description: No curb cut at corner (intersection)
As Built Desc: No curb ramp at corner
Solution: Demolish existing and construct curb cut
Bar. Severity: 1 Necessary Cost Estimate: $2,500.00 Status:
Implementation Priority: 3 Facility Function:
Implementation Phase: Implementation Date:
Official Responsible:
Notes: Two - way intersection corners B,C

Field Date: 5/27/2011 Report Date: 5/27/2011 Barrier #: 8510
Location: Kingswood Dr and Wind Wy - Corner C
X Coordinate: -121.27988
Y Coordinate: 38.66701
Barrier Area: Curb Ramps
Barrier Type: No Curb Ramp
Code Ref: CBC 1127B.5.1 and ADA/ABA 402.2
As Built Meas: 1 Quantity: EACH
Description: No curb cut at corner (intersection)
As Built Desc: No curb ramp at corner
Solution: Demolish existing and construct curb cut
Bar. Severity: 1 Necessary Cost Estimate: $2,500.00 Status:
Implementation Priority: 3 Facility Function:
Implementation Phase: Implementation Date:
Official Responsible:
Notes: Two - way intersection corners B,C

Field Date: 5/27/2011 Report Date: 5/27/2011 Barrier #: 8511
Location: Wind Wy - South
X Coordinate: -121.27981
Y Coordinate: 38.667
Barrier Area: Sidewalks
Barrier Type: Cross Slope - Existing (5.0% or more)
Code Ref: CBC 1133B.7.1.3 and ADA/ABA 403.3
As Built Meas: 264 Quantity: LF
Description: Cross slope exceeds 2.0% (5.0% or more)
As Built Desc: 6.9% cross slope
Solution: Demolish existing and construct new route
Bar. Severity: 1 Necessary Cost Estimate: $33,000.00 Status:
Implementation Priority: 4 Facility Function:
Implementation Phase: Implementation Date:
Official Responsible:
Notes:

Field Date: 5/27/2011 Report Date: 5/27/2011 Barrier #: 8512A
Location: Wind Wy - North
X Coordinate: -121.27888
Y Coordinate: 38.66684
Barrier Area: Sidewalks
Barrier Type: Cross Slope - Existing (5.0% or more)
Code Ref: CBC 1133B.7.1.3 and ADA/ABA 403.3
As Built Meas: 262 Quantity: LF
Description: Cross slope exceeds 2.0% (5.0% or more)
As Built Desc: 5.8% cross slope
Solution: Demolish existing and construct new route
Bar. Severity: 1 Necessary Cost Estimate: $32,750.00 Status:
Implementation Priority: 4 Facility Function:
Implementation Phase: Implementation Date:
Official Responsible:
Notes:

Field Date: 5/27/2011 Report Date: 5/27/2011 Barrier #: 8512B
Location: Wind Wy - North
X Coordinate: -121.27896
Y Coordinate: 38.66687
Barrier Area: Sidewalks
Barrier Type: Clear Width - Existing (≤31” or less)
Code Ref: CBC 1133B.7.1
As Built Meas: 1 Quantity: LF
Description: Pedestrian route is not min. 48" wide (≤31” or less)
As Built Desc: 24" clear width due to planter
Solution: Trim foliage to provide min. 48" clear width
Bar. Severity: 1 Necessary Cost Estimate: $125.00 Status:
Implementation Priority: 4 Facility Function:
Implementation Phase: Implementation Date:
Official Responsible:
Notes:

Field Date: 5/27/2011 Report Date: 5/27/2011 Barrier #: 8513
Location: Kingswood Dr - East
X Coordinate: -121.27982
Y Coordinate: 38.66713
Barrier Area: Sidewalks
Barrier Type: Cross Slope - Existing (5.0% or more)
Code Ref: CBC 1133B.7.1.3 and ADA/ABA 403.3
As Built Meas: 151 Quantity: LF
Description: Cross slope exceeds 2.0% (5.0% or more)
As Built Desc: 6.9% cross slope
Solution: Demolish existing and construct new route
Bar. Severity: 1 Necessary Cost Estimate: $18,875.00 Status:
Implementation Priority: 3 Facility Function:
Implementation Phase: Implementation Date:
Official Responsible:
Notes:

Field Date: 5/27/2011 Report Date: 5/27/2011 Barrier #: 8514
Location: Kingswood Dr - South
X Coordinate: -121.27953
Y Coordinate: 38.66751
Barrier Area: Sidewalks
Barrier Type: Cross Slope - Existing (5.0% or more)
Code Ref: CBC 1133B.7.1.3 and ADA/ABA 403.3
As Built Meas: 888 Quantity: LF
Description: Cross slope exceeds 2.0% (5.0% or more)
As Built Desc: 5.9% cross slope
Solution: Demolish existing and construct new route
Bar. Severity: 1 Necessary Cost Estimate: $111,000.00 Status:
Implementation Priority: 3 Facility Function:
Implementation Phase: Implementation Date:
Official Responsible:
Notes:

Field Date: 5/27/2011 Report Date: 5/27/2011 Barrier #: 8515
Location: Kingswood Dr and Primrose Dr - Corner A
X Coordinate: -121.27686
Y Coordinate: 38.66882
Barrier Area: Curb Ramps
Barrier Type: No Curb Ramp
Code Ref: CBC 1127B.5.1 and ADA/ABA 402.2
As Built Meas: 1 Quantity: EACH
Description: No curb cut at corner (intersection)
As Built Desc: No curb ramp at corner
Solution: Demolish existing and construct curb cut
Bar. Severity: 1 Necessary Cost Estimate: $2,500.00 Status:
Implementation Priority: 3 Facility Function:
Implementation Phase: Implementation Date:
Official Responsible:
Notes: Four - way intersection corners A,B,C,D

Field Date: 5/27/2011 Report Date: 5/27/2011 Barrier #: 8516

Location: Kingswood Dr and Primrose Dr - Corner B
X Coordinate: -121.2767
Y Coordinate: 38.6689
Barrier Area: Curb Ramps
Barrier Type: No Curb Ramp
Code Ref: CBC 1127B.5.1 and ADA/ABA 402.2
As Built Meas: 1 Quantity: EACH
Description: No curb cut at corner (intersection)
As Built Desc: No curb ramp at corner
Solution: Demolish existing and construct curb cut
Bar. Severity: 1 Necessary Cost Estimate: $2,500.00 Status:
Implementation Priority: 3 Facility Function:
Implementation Phase: Implementation Date:
Official Responsible:
Notes: Four - way intersection corners A,B,C,D

Field Date: 5/27/2011 Report Date: 5/27/2011 Barrier #: 8517

Location: Kingswood Dr and Primrose Dr - Corner C
X Coordinate: -121.27663
Y Coordinate: 38.66881
Barrier Area: Curb Ramps
Barrier Type: No Curb Ramp
Code Ref: CBC 1127B.5.1 and ADA/ABA 402.2
As Built Meas: 1 Quantity: EACH
Description: No curb cut at corner (intersection)
As Built Desc: No curb ramp at corner
Solution: Demolish existing and construct curb cut
Bar. Severity: 1 Necessary Cost Estimate: $2,500.00 Status:
Implementation Priority: 3 Facility Function:
Implementation Phase: Implementation Date:
Official Responsible:
Notes: Four - way intersection corners A,B,C,D

Field Date: 5/27/2011 Report Date: 5/27/2011 Barrier #: 8518
Location: Kingswood Dr and Primrose Dr - Corner D
X Coordinate: -121.27677
Y Coordinate: 38.66872
Barrier Area: Curb Ramps
Barrier Type: No Curb Ramp
Code Ref: CBC 1127B.5.1 and ADA/ABA 402.2
As Built Meas: 1 Quantity: EACH
Description: No curb cut at corner (intersection)
As Built Desc: No curb ramp at corner
Solution: Demolish existing and construct curb cut
Bar. Severity: 1 Necessary Cost Estimate: $2,500.00 Status:
Implementation Priority: 3 Facility Function:
Implementation Phase: Implementation Date:
Official Responsible:
Notes: Four - way intersection corners A,B,C,D

Field Date: 5/27/2011 Report Date: 5/27/2011 Barrier #: 8519A
Location: Kingswood Dr - North
X Coordinate: -121.27689
Y Coordinate: 38.6688
Barrier Area: Sidewalks
Barrier Type: Cross Slope - Existing (5.0% or more)
Code Ref: CBC 1133B.7.1.3 and ADA/ABA 403.3
As Built Meas: 682 Quantity: LF
Description: Cross slope exceeds 2.0% (5.0% or more)
As Built Desc: 5.6% cross slope
Solution: Demolish existing and construct new route
Bar. Severity: 1 Necessary Cost Estimate: $85,250.00 Status:
Implementation Priority: 3 Facility Function:
Implementation Phase: Implementation Date:
Official Responsible:
Notes:

Field Date: 5/27/2011 Report Date: 5/27/2011 Barrier #: 8519B
Location: Kingswood Dr - North
X Coordinate: -121.27872
Y Coordinate: 38.66816
Barrier Area: Sidewalks
Barrier Type: Abrupt Change in Level - > 1/2"
Code Ref: CBC 1133B.7.1 and ADA/ABA 303.3
As Built Meas: 4 Quantity: LF
Description: Change in level greater than 1/2"
As Built Desc: 1/2" lip in sidewalk surface
Solution: Grind or repair sidewalk to remove trip hazard
Bar. Severity: 1 Necessary Cost Estimate: $1,000.00 Status:
Implementation Priority: 3 Facility Function:
Implementation Phase: Implementation Date:
Official Responsible:
Notes:

Field Date: 5/27/2011 Report Date: 5/27/2011 Barrier #: 8520
Location: Kingswood Dr - West
X Coordinate: -121.27917
Y Coordinate: 38.66791
Barrier Area: Sidewalks
Barrier Type: Cross Slope - Existing (4.1% to 4.9%)
Code Ref: CBC 1133B.7.1.3 and ADA/ABA 403.3
As Built Meas: 206 Quantity: LF
Description: Cross slope exceeds 2.0% (4.1% to 4.9%)
As Built Desc: 4.5% cross slope
Solution: Demolish existing and construct new route
Bar. Severity: 2 Recommended Cost Estimate: $25,750.00 Status:
Implementation Priority: 3 Facility Function:
Implementation Phase: Implementation Date:
Official Responsible:
Notes:

Field Date: 5/27/2011 Report Date: 5/27/2011 Barrier #: 8521
Location: Kingswood Dr and Longwood Wy - Corner A
X Coordinate: -121.27976
Y Coordinate: 38.66748
Barrier Area: Curb Ramps
Barrier Type: No Curb Ramp
Code Ref: CBC 1127B.5.1 and ADA/ABA 402.2
As Built Meas: 1 Quantity: EACH
Description: No curb cut at corner (intersection)
As Built Desc: No curb ramp at corner
Solution: Demolish existing and construct curb cut
Bar. Severity: 1 Necessary Cost Estimate: $2,500.00 Status:
Implementation Priority: 3 Facility Function:
Implementation Phase: Implementation Date:
Official Responsible:
Notes: Two - way intersection corners A,D

Field Date: 5/27/2011 Report Date: 5/27/2011 Barrier #: 8522
Location: Kingswood Dr and Longwood Wy - Corner D
X Coordinate: -121.2798
Y Coordinate: 38.66741
Barrier Area: Curb Ramps
Barrier Type: No Curb Ramp
Code Ref: CBC 1127B.5.1 and ADA/ABA 402.2
As Built Meas: 1 Quantity: EACH
Description: No curb cut at corner (intersection)
As Built Desc: No curb ramp at corner
Solution: Demolish existing and construct curb cut
Bar. Severity: 1 Necessary Cost Estimate: $2,500.00 Status:
Implementation Priority: 3 Facility Function:
Implementation Phase: Implementation Date:
Official Responsible:
Notes: Two - way intersection corners A,D

Field Date: 5/27/2011 Report Date: 5/27/2011 Barrier #: 8523
Location: Kingswood Dr - West
X Coordinate: -121.27979
Y Coordinate: 38.66737
Barrier Area: Sidewalks
Barrier Type: Cross Slope - Existing (4.1% to 4.9%)
Code Ref: CBC 1133B.7.1.3 and ADA/ABA 403.3
As Built Meas: 257 Quantity: LF
Description: Cross slope exceeds 2.0% (4.1% to 4.9%)
As Built Desc: 4.6% cross slope
Solution: Demolish existing and construct new route
Bar. Severity: 2 Recommended Cost Estimate: $32,125.00 Status:
Implementation Priority: 3 Facility Function:
Implementation Phase: Implementation Date:
Official Responsible:
Notes:

Field Date: 5/27/2011 Report Date: 5/27/2011 Barrier #: 8524
Location: Pleides Ave - North
X Coordinate: -121.28019
Y Coordinate: 38.6667
Barrier Area: Sidewalks
Barrier Type: Cross Slope - Existing (5.0% or more)
Code Ref: CBC 1133B.7.1.3 and ADA/ABA 403.3
As Built Meas: 175 Quantity: LF
Description: Cross slope exceeds 2.0% (5.0% or more)
As Built Desc: 5.5% cross slope
Solution: Demolish existing and construct new route
Bar. Severity: 1 Necessary Cost Estimate: $21,875.00 Status:
Implementation Priority: 4 Facility Function:
Implementation Phase: Implementation Date:
Official Responsible:
Notes:

Field Date: 5/27/2011 Report Date: 5/27/2011 Barrier #: 8525

Location: Pleides Ave - North
X Coordinate: -121.28079
Y Coordinate: 38.66677
Barrier Area: Sidewalks
Barrier Type: No Sidewalk - No Barricade
Code Ref: MUTCD Section 6D.01
As Built Meas: 1 Quantity: JOB
Description: No barricade provided where sidewalk ends in hazardous location
As Built Desc: No barricade or other warning provided for the visually impaired at end of sidewalk
Solution: Provide barricade with cane detectable warning at end of sidewalk
Bar. Severity: 1 Necessary Cost Estimate: $1,350.00 Status:
Implementation Priority: 4 Facility Function:
Implementation Phase: Implementation Date:
Official Responsible:
Notes:

Field Date: 5/27/2011 Report Date: 5/27/2011 Barrier #: 8526

Location: Pleides Ave - North
X Coordinate: -121.28086
Y Coordinate: 38.66673
Barrier Area: Sidewalks
Barrier Type: No sidewalk
Code Ref: CBC 1127B.1 and ADA/ABA 206.2.1
As Built Meas: 435 Quantity: LF
Description: No pedestrian route provided
As Built Desc: No sidewalk provided
Solution: Construct new firm and stable pedestrian route
Bar. Severity: 1 Necessary Cost Estimate: $43,500.00 Status:
Implementation Priority: 4 Facility Function:
Implementation Phase: Implementation Date:
Official Responsible:
Notes:

Field Date: 5/27/2011 Report Date: 5/27/2011 Barrier #: 8527
Location: Pleides Ave - North
X Coordinate: -121.28256
Y Coordinate: 38.66645
Barrier Area: Sidewalks
Barrier Type: No sidewalk
Code Ref: CBC 1127B.1 and ADA/ABA 206.2.1
As Built Meas: 329 Quantity: LF
Description: No pedestrian route provided
As Built Desc: No sidewalk provided
Solution: Construct new firm and stable pedestrian route
Bar. Severity: 1 Necessary Cost Estimate: $32,900.00 Status:
Implementation Priority: 4 Facility Function:
Implementation Phase: Implementation Date:
Official Responsible:
Notes:

Field Date: 5/27/2011 Report Date: 5/27/2011 Barrier #: 8528
Location: Celestial Wy Ct - East
X Coordinate: -121.28367
Y Coordinate: 38.66609
Barrier Area: Sidewalks
Barrier Type: No sidewalk
Code Ref: CBC 1127B.1 and ADA/ABA 206.2.1
As Built Meas: 295 Quantity: LF
Description: No pedestrian route provided
As Built Desc: No sidewalk provided
Solution: Construct new firm and stable pedestrian route
Bar. Severity: 1 Necessary Cost Estimate: $29,500.00 Status:
Implementation Priority: 4 Facility Function:
Implementation Phase: Implementation Date:
Official Responsible:
Notes:

Field Date: 5/27/2011 Report Date: 5/27/2011 Barrier #: 8529
Location: Celestial Wy Ct - West
X Coordinate: -121.28364
Y Coordinate: 38.66674
Barrier Area: Sidewalks
Barrier Type: No sidewalk
Code Ref: CBC 1127B.1 and ADA/ABA 206.2.1
As Built Meas: 267 Quantity: LF
Description: No pedestrian route provided
As Built Desc: No sidewalk provided
Solution: Construct new firm and stable pedestrian route
Bar. Severity: 1 Necessary Cost Estimate: $26,700.00 Status:
Implementation Priority: 4 Facility Function:
Implementation Phase: Implementation Date:
Official Responsible:
Notes:

Field Date: 5/27/2011 Report Date: 5/27/2011 Barrier #: 8530
Location: Pleides Ave - North
X Coordinate: -121.2837
Y Coordinate: 38.666
Barrier Area: Sidewalks
Barrier Type: No sidewalk
Code Ref: CBC 1127B.1 and ADA/ABA 206.2.1
As Built Meas: 198 Quantity: LF
Description: No pedestrian route provided
As Built Desc: No sidewalk provided
Solution: Construct new firm and stable pedestrian route
Bar. Severity: 1 Necessary Cost Estimate: $19,800.00 Status:
Implementation Priority: 4 Facility Function:
Implementation Phase: Implementation Date:
Official Responsible:
Notes:

Field Date: 5/27/2011 Report Date: 5/27/2011 Barrier #: 8531
Location: Pleides Ave - South
X Coordinate: -121.28449
Y Coordinate: 38.66588
Barrier Area: Sidewalks
Barrier Type: No sidewalk
Code Ref: CBC 1127B.1 and ADA/ABA 206.2.1
As Built Meas: 210 Quantity: LF
Description: No pedestrian route provided
As Built Desc: No sidewalk provided
Solution: Construct new firm and stable pedestrian route
Bar. Severity: 1 Necessary Cost Estimate: $21,000.00 Status:
Implementation Priority: 4 Facility Function:
Implementation Phase: Implementation Date:
Official Responsible:
Notes:

Field Date: 5/27/2011 Report Date: 5/27/2011 Barrier #: 8532
Location: Celestial Wy - West
X Coordinate: -121.28369
Y Coordinate: 38.66587
Barrier Area: Sidewalks
Barrier Type: No sidewalk
Code Ref: CBC 1127B.1 and ADA/ABA 206.2.1
As Built Meas: 517 Quantity: LF
Description: No pedestrian route provided
As Built Desc: No sidewalk provided
Solution: Construct new firm and stable pedestrian route
Bar. Severity: 1 Necessary Cost Estimate: $51,700.00 Status:
Implementation Priority: 4 Facility Function:
Implementation Phase: Implementation Date:
Official Responsible:
Notes:

Field Date: 5/27/2011 Report Date: 5/27/2011 Barrier #: 8533
Location: Celestial Wy - North
X Coordinate: -121.28349
Y Coordinate: 38.66446
Barrier Area: Sidewalks
Barrier Type: No sidewalk
Code Ref: CBC 1127B.1 and ADA/ABA 206.2.1
As Built Meas: 288 Quantity: LF
Description: No pedestrian route provided
As Built Desc: No sidewalk provided
Solution: Construct new firm and stable pedestrian route
Bar. Severity: 1 Necessary Cost Estimate: $28,800.00 Status:
Implementation Priority: 4 Facility Function:
Implementation Phase: Implementation Date:
Official Responsible:
Notes:

Field Date: 5/31/2011 Report Date: 5/31/2011 Barrier #: 8534
Location: Eastgate Ave - South
X Coordinate: -121.28439
Y Coordinate: 38.66968
Barrier Area: Sidewalks
Barrier Type: Cross Slope - Existing (5.0% or more)
Code Ref: CBC 1133B.7.1.3 and ADA/ABA 403.3
As Built Meas: 886 Quantity: LF
Description: Cross slope exceeds 2.0% (5.0% or more)
As Built Desc: 7.9% cross slope
Solution: Demolish existing and construct new route
Bar. Severity: 1 Necessary Cost Estimate: $110,750.00 Status:
Implementation Priority: 4 Facility Function:
Implementation Phase: Implementation Date:
Official Responsible:
Notes:

Field Date: 5/31/2011 Report Date: 5/31/2011 Barrier #: 8535A
Location: Eastgate Ave - West
X Coordinate: -121.28142
Y Coordinate: 38.66964
Barrier Area: Sidewalks
Barrier Type: Cross Slope - Existing (4.1% to 4.9%)
Code Ref: CBC 1133B.7.1.3 and ADA/ABA 403.3
As Built Meas: 415 Quantity: LF
Description: Cross slope exceeds 2.0% (4.1% to 4.9%)
As Built Desc: 4.2% cross slope
Solution: Demolish existing and construct new route
Bar. Severity: 2 Recommended Cost Estimate: $51,875.00 Status:
Implementation Priority: 4 Facility Function:
Implementation Phase: Implementation Date:
Official Responsible:
Notes:

Field Date: 5/31/2011 Report Date: 5/31/2011 Barrier #: 8535B
Location: Eastgate Ave - West
X Coordinate: -121.28138
Y Coordinate: 38.66893
Barrier Area: Sidewalks
Barrier Type: Abrupt Change in Level - > 1/2"
Code Ref: CBC 1133B.7.1 and ADA/ABA 303.3
As Built Meas: 4 Quantity: LF
Description: Change in level greater than 1/2"
As Built Desc: 1/2" lip in sidewalk surface
Solution: Grind or repair sidewalk to remove trip hazard
Bar. Severity: 1 Necessary Cost Estimate: $1,000.00 Status:
Implementation Priority: 4 Facility Function:
Implementation Phase: Implementation Date:
Official Responsible:
Notes:

Field Date: 5/31/2011 Report Date: 5/31/2011 Barrier #: 8535C
Location: Eastgate Ave - West
X Coordinate: -121.28135
Y Coordinate: 38.6689
Barrier Area: Sidewalks
Barrier Type: Surface Condition - Damaged
Code Ref: CBC 1133B.7.1 and ADA/ABA 302.1
As Built Meas: 4 Quantity: LF
Description: Surface is not firm and stable (cracked, broken or loose soil, etc.)
As Built Desc: Cracked concrete
Solution: Repair surface to make firm and stable
Bar. Severity: 1 Necessary Cost Estimate: $500.00 Status:
Implementation Priority: 4 Facility Function:
Implementation Phase: Implementation Date:
Official Responsible:
Notes:

Field Date: 5/31/2011 Report Date: 5/31/2011 Barrier #: 8536
Location: Eastgate Ave and Down Wy - Corner A
X Coordinate: -121.2814
Y Coordinate: 38.66859
Barrier Area: Curb Ramps
Barrier Type: No Curb Ramp - Depressed Existing Curb
Code Ref: CBC 1127B.5.1 and ADA/ABA 402.2
As Built Meas: 1 Quantity: EACH
Description: No compliant curb cut at corner (intersection)
As Built Desc: 10.5% running slope at depressed area
Solution: Demolish existing and construct curb cut
Bar. Severity: 1 Necessary Cost Estimate: $2,500.00 Status:
Implementation Priority: 4 Facility Function:
Implementation Phase: Implementation Date:
Official Responsible:
Notes: Two - way intersection corners A,D

Field Date: 5/31/2011 Report Date: 5/31/2011 Barrier #: 8537
Location: Eastgate Ave and Down Wy - Corner D
X Coordinate: -121.28142
Y Coordinate: 38.66844
Barrier Area: Curb Ramps
Barrier Type: No Curb Ramp - Depressed Existing Curb
Code Ref: CBC 1127B.5.1 and ADA/ABA 402.2
As Built Meas: 1 Quantity: EACH
Description: No compliant curb cut at corner (intersection)
As Built Desc: 11.4% running slope at depressed area
Solution: Demolish existing and construct curb cut
Bar. Severity: 1 Necessary Cost Estimate: $2,500.00 Status:
Implementation Priority: 4 Facility Function:
Implementation Phase: Implementation Date:
Official Responsible:
Notes: Two - way intersection corners A,D

Field Date: 5/31/2011 Report Date: 5/31/2011 Barrier #: 8538
Location: Down Wy - North
X Coordinate: -121.28149
Y Coordinate: 38.66854
Barrier Area: Sidewalks
Barrier Type: Cross Slope - Existing (3.1% to 4.0%)
Code Ref: CBC 1133B.7.1.3 and ADA/ABA 403.3
As Built Meas: 201 Quantity: LF
Description: Cross slope exceeds 2.0% (3.1% to 4.0%)
As Built Desc: 3.5% cross slope
Solution: Demolish existing and construct new route
Bar. Severity: 3 Hindrance Cost Estimate: $25,125.00 Status:
Implementation Priority: 4 Facility Function:
Implementation Phase: Implementation Date:
Official Responsible:
Notes:

Field Date: 5/31/2011 Report Date: 5/31/2011 Barrier #: 8539
Location: Down Wy and Northeast Cir - Corner B
X Coordinate: -121.28215
Y Coordinate: 38.66853
Barrier Area: Curb Ramps
Barrier Type: No Curb Ramp - Depressed Existing Curb
Code Ref: CBC 1127B.5.1 and ADA/ABA 402.2
As Built Meas: 1 Quantity: EACH
Description: No compliant curb cut at corner (intersection)
As Built Desc: 8.0% running slope at depressed area
Solution: Demolish existing and construct curb cut
Bar. Severity: 1 Necessary Cost Estimate: $2,500.00 Status:
Implementation Priority: 4 Facility Function:
Implementation Phase: Implementation Date:
Official Responsible:
Notes: Two - way intersection corners B,C

Field Date: 5/31/2011 Report Date: 5/31/2011 Barrier #: 8540
Location: Down Wy and Northeast Cir - Corner C
X Coordinate: -121.28214
Y Coordinate: 38.66839
Barrier Area: Curb Ramps
Barrier Type: No Curb Ramp - Depressed Existing Curb
Code Ref: CBC 1127B.5.1 and ADA/ABA 402.2
As Built Meas: 1 Quantity: EACH
Description: No compliant curb cut at corner (intersection)
As Built Desc: 13.0% running slope at depressed area
Solution: Demolish existing and construct curb cut
Bar. Severity: 1 Necessary Cost Estimate: $2,500.00 Status:
Implementation Priority: 4 Facility Function:
Implementation Phase: Implementation Date:
Official Responsible:
Notes: Two - way intersection corners B,C

Field Date: 5/31/2011 Report Date: 5/31/2011 Barrier #: 8541
Location: Northeast Cir - East
X Coordinate: -121.28215
Y Coordinate: 38.66869
Barrier Area: Sidewalks
Barrier Type: Cross Slope - Existing (3.1% to 4.0%)
Code Ref: CBC 1133B.7.1.3 and ADA/ABA 403.3
As Built Meas: 107 Quantity: LF
Description: Cross slope exceeds 2.0% (3.1% to 4.0%)
As Built Desc: 3.6% cross slope
Solution: Demolish existing and construct new route
Bar. Severity: 3 Hindrance Cost Estimate: $13,375.00 Status:
Implementation Priority: 4 Facility Function:
Implementation Phase: Implementation Date:
Official Responsible:
Notes:

Field Date: 5/31/2011 Report Date: 5/31/2011 Barrier #: 8542A
Location: Northeast Cir - North
X Coordinate: -121.28244
Y Coordinate: 38.66891
Barrier Area: Sidewalks
Barrier Type: Cross Slope - Existing (4.1% to 4.9%)
Code Ref: CBC 1133B.7.1.3 and ADA/ABA 403.3
As Built Meas: 658 Quantity: LF
Description: Cross slope exceeds 2.0% (4.1% to 4.9%)
As Built Desc: 4.9% cross slope
Solution: Demolish existing and construct new route
Bar. Severity: 2 Recommended Cost Estimate: $82,250.00 Status:
Implementation Priority: 4 Facility Function:
Implementation Phase: Implementation Date:
Official Responsible:
Notes:

Field Date: 5/31/2011 Report Date: 5/31/2011 Barrier #: 8542B
Location: Northeast Cir - North
X Coordinate: -121.28324
Y Coordinate: 38.66888
Barrier Area: Sidewalks
Barrier Type: Surface Condition - Damaged
Code Ref: CBC 1133B.7.1 and ADA/ABA 302.1
As Built Meas: 4 Quantity: LF
Description: Surface is not firm and stable (cracked, broken or loose soil, etc.)
As Built Desc: Cracked concrete
Solution: Repair surface to make firm and stable
Bar. Severity: 1 Necessary Cost Estimate: $500.00 Status:
Implementation Priority: 4 Facility Function:
Implementation Phase: Implementation Date:
Official Responsible:
Notes:

Field Date: 5/31/2011 Report Date: 5/31/2011 Barrier #: 8543
Location: Northeast Cir - South
X Coordinate: -121.28448
Y Coordinate: 38.66881
Barrier Area: Sidewalks
Barrier Type: Cross Slope - Existing (2.1% to 3.0%)
Code Ref: CBC 1133B.7.1.3 and ADA/ABA 403.3
As Built Meas: 217 Quantity: LF
Description: Cross slope exceeds 2.0% (2.1% to 3.0%)
As Built Desc: 3.0% cross slope
Solution: Low severity barrier - no remediation recommended
Bar. Severity: 4 Low Severity Cost Estimate: $0.00 Status:
Implementation Priority: 4 Facility Function:
Implementation Phase: Implementation Date:
Official Responsible:
Notes:

Field Date: 5/31/2011 Report Date: 5/31/2011 Barrier #: 8544
Location: Northeast Cir - South
X Coordinate: -121.28295
Y Coordinate: 38.66879
Barrier Area: Sidewalks
Barrier Type: Abrupt Change in Level - > 1/2"
Code Ref: CBC 1133B.7.1 and ADA/ABA 303.3
As Built Meas: 4 Quantity: LF
Description: Change in level greater than 1/2"
As Built Desc: 1/2" lip in sidewalk surface
Solution: Grind or repair sidewalk to remove trip hazard
Bar. Severity: 1 Necessary Cost Estimate: $1,000.00 Status:
Implementation Priority: 4 Facility Function:
Implementation Phase: Implementation Date:
Official Responsible:
Notes:

Field Date: 5/31/2011 Report Date: 5/31/2011 Barrier #: 8545
Location: Northeast Cir - South
X Coordinate: -121.28235
Y Coordinate: 38.6688
Barrier Area: Sidewalks
Barrier Type: Elbow in Sidewalk - Cross Slope (5.0% or more)
Code Ref: CBC 1133B.7.1.3 and ADA/ABA 403.3
As Built Meas: 6 Quantity: LF
Description: Cross slope at elbow exceeds 2.0% (5.0% or more)
As Built Desc: 10.5% cross slope
Solution: Demolish existing and construct new sidewalk without curb ramp
Bar. Severity: 1 Necessary Cost Estimate: $750.00 Status:
Implementation Priority: 4 Facility Function:
Implementation Phase: Implementation Date:
Official Responsible:
Notes:

Field Date: 6/2/2011 Report Date: 6/2/2011 Barrier #: 8619
Location: Primerose Dr and Guenivere Wy - Corner C
X Coordinate: -121.27844
Y Coordinate: 38.67136
Barrier Area: Curb Ramps
Barrier Type: No Curb Ramp
Code Ref: CBC 1127B.5.1 and ADA/ABA 402.2
As Built Meas: 1 Quantity: EACH
Description: No curb cut at corner (intersection)
As Built Desc: No curb ramp at corner
Solution: Demolish existing and construct curb cut
Bar. Severity: 1 Necessary Cost Estimate: $2,500.00 Status:
Implementation Priority: 2 Facility Function:
Implementation Phase: Implementation Date:
Official Responsible:
Notes: Four - way intersection corners A,B,C,D

Field Date: 6/2/2011 Report Date: 6/2/2011 Barrier #: 8620
Location: Primerose Dr and Guenivere Wy - Corner D
X Coordinate: -121.27866
Y Coordinate: 38.67137
Barrier Area: Curb Ramps
Barrier Type: No Curb Ramp
Code Ref: CBC 1127B.5.1 and ADA/ABA 402.2
As Built Meas: 1 Quantity: EACH
Description: No curb cut at corner (intersection)
As Built Desc: No curb ramp at corner
Solution: Demolish existing and construct curb cut
Bar. Severity: 1 Necessary Cost Estimate: $2,500.00 Status:
Implementation Priority: 2 Facility Function:
Implementation Phase: Implementation Date:
Official Responsible:
Notes: Four - way intersection corners A,B,C,D

Field Date: 6/2/2011 Report Date: 6/2/2011 Barrier #: 8621A
Location: Guenivere Wy - North
X Coordinate: -121.27869
Y Coordinate: 38.67145
Barrier Area: Sidewalks
Barrier Type: Cross Slope - Existing (5.0% or more)
Code Ref: CBC 1133B.7.1.3 and ADA/ABA 403.3
As Built Meas: 263 Quantity: LF
Description: Cross slope exceeds 2.0% (5.0% or more)
As Built Desc: 5.6% cross slope
Solution: Demolish existing and construct new route
Bar. Severity: 1 Necessary Cost Estimate: $32,875.00 Status:
Implementation Priority: 4 Facility Function:
Implementation Phase: Implementation Date:
Official Responsible:
Notes:

Field Date: 6/2/2011 Report Date: 6/2/2011 Barrier #: 8621B
Location: Guenivere Wy - North
X Coordinate: -121.27905
Y Coordinate: 38.67147
Barrier Area: Sidewalks
Barrier Type: Running Slope (Existing)
Code Ref: CBC 1133B.7.3 and ADA/ABA 403.3
As Built Meas: 43 Quantity: LF
Description: Running slope exceeds 5.0%
As Built Desc: 9.2% running slope
Solution: No remediation where sidewalk sloped as roadway
Bar. Severity: 5 Technically Infeasible Cost Estimate: $0.00 Status:
Implementation Priority: 4 Facility Function:
Implementation Phase: Implementation Date:
Official Responsible:
Notes:

Field Date: 6/2/2011 Report Date: 6/2/2011 Barrier #: 8622
Location: Guenivere Wy - South
X Coordinate: -121.27951
Y Coordinate: 38.67141
Barrier Area: Sidewalks
Barrier Type: Cross Slope - Existing (4.1% to 4.9%)
Code Ref: CBC 1133B.7.1.3 and ADA/ABA 403.3
As Built Meas: 244 Quantity: LF
Description: Cross slope exceeds 2.0% (4.1% to 4.9%)
As Built Desc: 4.1% cross slope
Solution: Demolish existing and construct new route
Bar. Severity: 2 Recommended Cost Estimate: $30,500.00 Status:
Implementation Priority: 4 Facility Function:
Implementation Phase: Implementation Date:
Official Responsible:
Notes:

Field Date: 6/2/2011 Report Date: 6/2/2011 Barrier #: 8623
Location: Primerose Dr - West
X Coordinate: -121.27862
Y Coordinate: 38.67132
Barrier Area: Sidewalks
Barrier Type: Cross Slope - Existing (5.0% or more)
Code Ref: CBC 1133B.7.1.3 and ADA/ABA 403.3
As Built Meas: 238 Quantity: LF
Description: Cross slope exceeds 2.0% (5.0% or more)
As Built Desc: 5.3% cross slope
Solution: Demolish existing and construct new route
Bar. Severity: 1 Necessary Cost Estimate: $29,750.00 Status:
Implementation Priority: 2 Facility Function:
Implementation Phase: Implementation Date:
Official Responsible:
Notes:

Field Date: 6/2/2011 Report Date: 6/2/2011 Barrier #: 8624A
Location: Primerose Dr - West
X Coordinate: -121.27859
Y Coordinate: 38.67052
Barrier Area: Sidewalks
Barrier Type: Cross Slope - Existing (5.0% or more)
Code Ref: CBC 1133B.7.1.3 and ADA/ABA 403.3
As Built Meas: 131 Quantity: LF
Description: Cross slope exceeds 2.0% (5.0% or more)
As Built Desc: 5.9% cross slope
Solution: Demolish existing and construct new route
Bar. Severity: 1 Necessary Cost Estimate: $16,375.00 Status:
Implementation Priority: 2 Facility Function:
Implementation Phase: Implementation Date:
Official Responsible:
Notes:

Field Date: 6/2/2011 Report Date: 6/2/2011 Barrier #: 8624B
Location: Primerose Dr - West
X Coordinate: -121.27855
Y Coordinate: 38.67041
Barrier Area: Sidewalks
Barrier Type: Surface Condition - Damaged
Code Ref: CBC 1133B.7.1 and ADA/ABA 302.1
As Built Meas: 8 Quantity: LF
Description: Surface is not firm and stable (cracked, broken or loose soil, etc.)
As Built Desc: Cracked concrete
Solution: Repair surface to make firm and stable
Bar. Severity: 1 Necessary Cost Estimate: $1,000.00 Status:
Implementation Priority: 2 Facility Function:
Implementation Phase: Implementation Date:
Official Responsible:
Notes:

Field Date: 6/2/2011 Report Date: 6/2/2011 Barrier #: 8625
Location: Cal Ct - North
X Coordinate: -121.27852
Y Coordinate: 38.6701
Barrier Area: Sidewalks
Barrier Type: Cross Slope - Existing (5.0% or more)
Code Ref: CBC 1133B.7.1.3 and ADA/ABA 403.3
As Built Meas: 233 Quantity: LF
Description: Cross slope exceeds 2.0% (5.0% or more)
As Built Desc: 6.2% cross slope
Solution: Demolish existing and construct new route
Bar. Severity: 1 Necessary Cost Estimate: $29,125.00 Status:
Implementation Priority: 4 Facility Function:
Implementation Phase: Implementation Date:
Official Responsible:
Notes:

Field Date: 6/2/2011 Report Date: 6/2/2011 Barrier #: 8626
Location: Cal Ct - South
X Coordinate: -121.2791
Y Coordinate: 38.66981
Barrier Area: Sidewalks
Barrier Type: Cross Slope - Existing (4.1% to 4.9%)
Code Ref: CBC 1133B.7.1.3 and ADA/ABA 403.3
As Built Meas: 237 Quantity: LF
Description: Cross slope exceeds 2.0% (4.1% to 4.9%)
As Built Desc: 4.5% cross slope
Solution: Demolish existing and construct new route
Bar. Severity: 2 Recommended Cost Estimate: $29,625.00 Status:
Implementation Priority: 4 Facility Function:
Implementation Phase: Implementation Date:
Official Responsible:
Notes:

Field Date: 6/8/2011 Report Date: 6/9/2011 Barrier #: 8876
Location: Kingswood Dr - South
X Coordinate: -121.27083
Y Coordinate: 38.66962
Barrier Area: Sidewalks
Barrier Type: Driveway - Existing (5.0% or more)
Code Ref: CBC 1133B.7.1.3 and ADA/ABA 403.3
As Built Meas: 31 Quantity: LF
Description: Driveway cross slope exceeds 2.0% (5.0% or more)
As Built Desc: 8.3% cross slope
Solution: Provide min. 48" wide level walkway through driveway
Bar. Severity: 4 Low Severity Cost Estimate: $3,875.00 Status:
Implementation Priority: 3 Facility Function:
Implementation Phase: Implementation Date:
Official Responsible:
Notes:

Field Date: 6/8/2011 Report Date: 6/9/2011 Barrier #: 8877
Location: Kingswood Dr - South
X Coordinate: -121.27064
Y Coordinate: 38.6697
Barrier Area: Sidewalks
Barrier Type: Cross Slope - Existing (3.1% to 4.0%)
Code Ref: CBC 1133B.7.1.3 and ADA/ABA 403.3
As Built Meas: 31 Quantity: LF
Description: Cross slope exceeds 2.0% (3.1% to 4.0%)
As Built Desc: 3.6% cross slope
Solution: Demolish existing and construct new route
Bar. Severity: 3 Hindrance Cost Estimate: $3,875.00 Status:
Implementation Priority: 3 Facility Function:
Implementation Phase: Implementation Date:
Official Responsible:
Notes:

Field Date: 6/8/2011 Report Date: 6/9/2011 Barrier #: 8878
Location: Kingswood Dr - South
X Coordinate: -121.27045
Y Coordinate: 38.66968
Barrier Area: Sidewalks
Barrier Type: Driveway - Existing (5.0% or more)
Code Ref: CBC 1133B.7.1.3 and ADA/ABA 403.3
As Built Meas: 40 Quantity: LF
Description: Driveway cross slope exceeds 2.0% (5.0% or more)
As Built Desc: 8.3% cross slope, 10.0% running slope
Solution: Provide min. 48" wide level walkway through driveway
Bar. Severity: 1 Necessary Cost Estimate: $5,000.00 Status:
Implementation Priority: 3 Facility Function:
Implementation Phase: Implementation Date:
Official Responsible:
Notes:

Field Date: 6/8/2011 Report Date: 6/9/2011 Barrier #: 8879
Location: Kingswood Dr - South
X Coordinate: -121.27037
Y Coordinate: 38.66971
Barrier Area: Sidewalks
Barrier Type: Cross Slope - Existing (5.0% or more)
Code Ref: CBC 1133B.7.1.3 and ADA/ABA 403.3
As Built Meas: 46 Quantity: LF
Description: Cross slope exceeds 2.0% (5.0% or more)
As Built Desc: 5.3% cross slope
Solution: Demolish existing and construct new route
Bar. Severity: 1 Necessary Cost Estimate: $5,750.00 Status:
Implementation Priority: 3 Facility Function:
Implementation Phase: Implementation Date:
Official Responsible:
Notes:

Field Date: 6/8/2011 Report Date: 6/9/2011 Barrier #: 8880
Location: Kingswood Dr - South
X Coordinate: -121.27019
Y Coordinate: 38.66972
Barrier Area: Sidewalks
Barrier Type: Driveway - Existing (5.0% or more)
Code Ref: CBC 1133B.7.1.3 and ADA/ABA 403.3
As Built Meas: 41 Quantity: LF
Description: Driveway cross slope exceeds 2.0% (5.0% or more)
As Built Desc: 7.5% cross slope
Solution: Provide min. 48" wide level walkway through driveway
Bar. Severity: 4 Low Severity Cost Estimate: $5,125.00 Status:
Implementation Priority: 3 Facility Function:
Implementation Phase: Implementation Date:
Official Responsible:
Notes:

Field Date: 6/8/2011 Report Date: 6/9/2011 Barrier #: 8881
Location: Kingswood Dr and Pebble Beach Dr - Corner C
X Coordinate: -121.2691
Y Coordinate: 38.66987
Barrier Area: Curb Ramps
Barrier Type: No Curb Ramp
Code Ref: CBC 1127B.5.1 and ADA/ABA 402.2
As Built Meas: 1 Quantity: EACH
Description: No curb cut at corner (intersection)
As Built Desc: No curb ramp at corner
Solution: Demolish existing and construct curb cut
Bar. Severity: 1 Necessary Cost Estimate: $2,500.00 Status:
Implementation Priority: 3 Facility Function:
Implementation Phase: Implementation Date:
Official Responsible:
Notes: Two - way intersection corners C,D

Field Date: 6/8/2011 Report Date: 6/9/2011 Barrier #: 8882
Location: Kingswood Dr and Pebble Beach Dr - Corner D
X Coordinate: -121.26926
Y Coordinate: 38.66981
Barrier Area: Curb Ramps
Barrier Type: No Curb Ramp
Code Ref: CBC 1127B.5.1 and ADA/ABA 402.2
As Built Meas: 1 Quantity: EACH
Description: No curb cut at corner (intersection)
As Built Desc: No curb ramp at corner
Solution: Demolish existing and construct curb cut
Bar. Severity: 1 Necessary Cost Estimate: $2,500.00 Status:
Implementation Priority: 3 Facility Function:
Implementation Phase: Implementation Date:
Official Responsible:
Notes: Two - way intersection corners C,D

Field Date: 6/8/2011 Report Date: 6/9/2011 Barrier #: 8883A
Location: Pebble Beach Dr - North
X Coordinate: -121.26974
Y Coordinate: 38.66826
Barrier Area: Sidewalks
Barrier Type: Cross Slope - Existing (3.1% to 4.0%)
Code Ref: CBC 1133B.7.1.3 and ADA/ABA 403.3
As Built Meas: 78 Quantity: LF
Description: Cross slope exceeds 2.0% (3.1% to 4.0%)
As Built Desc: 3.5% cross slope
Solution: Demolish existing and construct new route
Bar. Severity: 3 Hindrance Cost Estimate: $9,750.00 Status:
Implementation Priority: 4 Facility Function:
Implementation Phase: Implementation Date:
Official Responsible:
Notes:

Field Date: 6/8/2011 Report Date: 6/9/2011 Barrier #: 8883B
Location: Pebble Beach Dr - North
X Coordinate: -121.27001
Y Coordinate: 38.6683
Barrier Area: Sidewalks
Barrier Type: Running Slope (Existing)
Code Ref: CBC 1133B.7.3 and ADA/ABA 403.3
As Built Meas: 17 Quantity: LF
Description: Running slope exceeds 5.0%
As Built Desc: 15.6% running slope
Solution: No remediation where sidewalk sloped as roadway
Bar. Severity: 5 Technically Infeasible Cost Estimate: $0.00 Status:
Implementation Priority: 4 Facility Function:
Implementation Phase: Implementation Date:
Official Responsible:
Notes:

Field Date: 6/8/2011 Report Date: 6/9/2011 Barrier #: 8884
Location: Pebble Beach Dr - North
X Coordinate: -121.27018
Y Coordinate: 38.66824
Barrier Area: Sidewalks
Barrier Type: Driveway - Existing (5.0% or more)
Code Ref: CBC 1133B.7.1.3 and ADA/ABA 403.3
As Built Meas: 40 Quantity: LF
Description: Driveway cross slope exceeds 2.0% (5.0% or more)
As Built Desc: 5.9% cross slope, 13.2% running slope
Solution: Provide min. 48" wide level walkway through driveway
Bar. Severity: 1 Necessary Cost Estimate: $5,000.00 Status:
Implementation Priority: 4 Facility Function:
Implementation Phase: Implementation Date:
Official Responsible:
Notes:

Field Date: 6/13/2011 Report Date: 6/13/2011 Barrier #: 9168A
Location: Mariposa Ave and Eastgate Ave - Corner B
X Coordinate: -121.28457
Y Coordinate: 38.66983
Barrier Area: Curb Ramps
Barrier Type: 12" Grooves - Existing (3.1% to 4.0%)
Code Ref: CBC 1127B.5.6
As Built Meas: 1 Quantity: EACH
Description: 12" grooves at top of curb ramp are not level (3.1% to 4.0%)
As Built Desc: 3.6% at 12" grooves
Solution: Demolish existing and construct new curb ramp
Bar. Severity: 3 Hindrance Cost Estimate: $2,500.00 Status:
Implementation Priority: 1 Facility Function:
Implementation Phase: Implementation Date:
Official Responsible:
Notes: Two - way intersection corners B,C

Field Date: 6/13/2011 Report Date: 6/13/2011 Barrier #: 9168B
Location: Mariposa Ave and Eastgate Ave - Corner B
X Coordinate: -121.28457
Y Coordinate: 38.66983
Barrier Area: Curb Ramps
Barrier Type: Detectable Warnings - Truncated Domes
Code Ref: CBC 1127B.5.7 and ADA/ABA 705.1.3
As Built Meas: 1 Quantity: EACH
Description: No truncated domes provided at curb ramp
As Built Desc: No detectable warnings at curb ramp
Solution: Provide compliant truncated domes
Bar. Severity: 2 Recommended Cost Estimate: $0.00 Status:
Implementation Priority: 1 Facility Function:
Implementation Phase: Implementation Date:
Official Responsible:
Notes: Two - way intersection corners B,C

Field Date: 6/13/2011 Report Date: 6/13/2011 Barrier #: 9169A
Location: Mariposa Ave and Eastgate Ave - Corner C
X Coordinate: -121.28455
Y Coordinate: 38.66969
Barrier Area: Curb Ramps
Barrier Type: 12" Grooves - Existing (3.1% to 4.0%)
Code Ref: CBC 1127B.5.6
As Built Meas: 1 Quantity: EACH
Description: 12" grooves at top of curb ramp are not level (3.1% to 4.0%)
As Built Desc: 3.1% at 12" grooves
Solution: Demolish existing and construct new curb ramp
Bar. Severity: 3 Hindrance Cost Estimate: $2,500.00 Status:
Implementation Priority: 1 Facility Function:
Implementation Phase: Implementation Date:
Official Responsible:
Notes: Two - way intersection corners B,C

Field Date: 6/13/2011 Report Date: 6/13/2011 Barrier #: 9169B
Location: Mariposa Ave and Eastgate Ave - Corner C
X Coordinate: -121.28455
Y Coordinate: 38.66969
Barrier Area: Curb Ramps
Barrier Type: Detectable Warnings - Truncated Domes
Code Ref: CBC 1127B.5.7 and ADA/ABA 705.1.3
As Built Meas: 1 Quantity: EACH
Description: No truncated domes provided at curb ramp
As Built Desc: No detectable warnings at curb ramp
Solution: Provide compliant truncated domes
Bar. Severity: 2 Recommended Cost Estimate: $0.00 Status:
Implementation Priority: 1 Facility Function:
Implementation Phase: Implementation Date:
Official Responsible:
Notes: Two - way intersection corners B,C

Field Date: 6/13/2011 Report Date: 6/13/2011 Barrier #: 9170A
Location: Mariposa Ave - East
X Coordinate: -121.28457
Y Coordinate: 38.66986
Barrier Area: Sidewalks
Barrier Type: Cross Slope - Existing (5.0% or more)
Code Ref: CBC 1133B.7.1.3 and ADA/ABA 403.3
As Built Meas: 116 Quantity: LF
Description: Cross slope exceeds 2.0% (5.0% or more)
As Built Desc: 6.2% cross slope
Solution: Demolish existing and construct new route
Bar. Severity: 1 Necessary Cost Estimate: $14,500.00 Status:
Implementation Priority: 1 Facility Function:
Implementation Phase: Implementation Date:
Official Responsible:
Notes:

Field Date: 6/13/2011 Report Date: 6/13/2011 Barrier #: 9170B
Location: Mariposa Ave - East
X Coordinate: -121.28457
Y Coordinate: 38.66986
Barrier Area: Sidewalks
Barrier Type: Abrupt Change in Level - > 1/2"
Code Ref: CBC 1133B.7.1 and ADA/ABA 303.3
As Built Meas: 4 Quantity: LF
Description: Change in level greater than 1/2"
As Built Desc: 1/2" lip in sidewalk surface
Solution: Grind or repair sidewalk to remove trip hazard
Bar. Severity: 1 Necessary Cost Estimate: $1,000.00 Status:
Implementation Priority: 1 Facility Function:
Implementation Phase: Implementation Date:
Official Responsible:
Notes:

Field Date: 6/13/2011 Report Date: 6/13/2011 Barrier #: 9171
Location: Mariposa Ave - East
X Coordinate: -121.28459
Y Coordinate: 38.67031
Barrier Area: Sidewalks
Barrier Type: No Sidewalk - No Barricade
Code Ref: MUTCD Section 6D.01
As Built Meas: 1 Quantity: JOB
Description: No barricade provided where sidewalk ends in hazardous location
As Built Desc: No barricade or other warning provided for the visually impaired at end of sidewalk
Solution: Provide barricade with cane detectable warning at end of sidewalk
Bar. Severity: 1 Necessary Cost Estimate: $1,350.00 Status:
Implementation Priority: 1 Facility Function:
Implementation Phase: Implementation Date:
Official Responsible:
Notes:

Field Date: 6/13/2011 Report Date: 6/13/2011 Barrier #: 9172
Location: Mariposa Ave - East
X Coordinate: -121.28461
Y Coordinate: 38.67031
Barrier Area: Sidewalks
Barrier Type: No Sidewalk - Transition to Shoulder
Code Ref: CBC 1121B.2 and ADA/ABA 206.2.1
As Built Meas: 1 Quantity: JOB
Description: Sidewalk ends and no ramp to pedestrian shoulder is provided
As Built Desc: No ramp to shoulder to enable pedestrian travel onto existing shoulder
Solution: Provide transition ramp to paved shoulder where no opposite sidewalk exists
Bar. Severity: 1 Necessary Cost Estimate: $2,500.00 Status:
Implementation Priority: 1 Facility Function:
Implementation Phase: Implementation Date:
Official Responsible:
Notes:

Field Date: 6/13/2011 Report Date: 6/13/2011 Barrier #: 9173
Location: Mariposa Ave - East
X Coordinate: -121.2846
Y Coordinate: 38.67032
Barrier Area: Sidewalks
Barrier Type: Cross Slope - Existing (5.0% or more)
Code Ref: CBC 1133B.7.1.3 and ADA/ABA 403.3
As Built Meas: 156 Quantity: LF
Description: Cross slope exceeds 2.0% (5.0% or more)
As Built Desc: 6.4% cross slope
Solution: Demolish existing and construct new route
Bar. Severity: 1 Necessary Cost Estimate: $19,500.00 Status:
Implementation Priority: 1 Facility Function:
Implementation Phase: Implementation Date:
Official Responsible:
Notes:

Field Date: 6/13/2011 Report Date: 6/13/2011 Barrier #: 9199A
Location: Mariposa Ave and Limerick Wy - Corner A
X Coordinate: -121.28485
Y Coordinate: 38.67427
Barrier Area: Curb Ramps
Barrier Type: 12" Grooves - Existing (4.1% to 4.9%)
Code Ref: CBC 1127B.5.6
As Built Meas: 1 Quantity: EACH
Description: 12" grooves at top of curb ramp are not level (4.1% to 4.9%)
As Built Desc: 4.3% at 12" grooves
Solution: Demolish existing and construct new curb ramp
Bar. Severity: 2 Recommended Cost Estimate: $2,500.00 Status:
Implementation Priority: 1 Facility Function:
Implementation Phase: Implementation Date:
Official Responsible:
Notes: Two - way intersection corners A,D

Field Date: 6/13/2011 Report Date: 6/13/2011 Barrier #: 9199B

Location: Mariposa Ave and Limerick Wy - Corner A
X Coordinate: -121.28485
Y Coordinate: 38.67427
Barrier Area: Curb Ramps
Barrier Type: Parallel Ramp Landing - Existing (4.1% to 4.9%)
Code Ref: CBC 1127B.5.4 and ADA/ABA 406.4
As Built Meas: 1 Quantity: EACH
Description: Curb ramp landing or pan not level(4.1% to 4.9%)
As Built Desc: 4.4% landing slope
Solution: Demolish existing and construct new transition
Bar. Severity: 2 Recommended Cost Estimate: $0.00 Status:
Implementation Priority: 1 Facility Function:
Implementation Phase: Implementation Date:
Official Responsible:
Notes: Two - way intersection corners A,D

Field Date: 6/13/2011 Report Date: 6/13/2011 Barrier #: 9199C

Location: Mariposa Ave and Limerick Wy - Corner A
X Coordinate: -121.28485
Y Coordinate: 38.67427
Barrier Area: Curb Ramps
Barrier Type: Detectable Warnings - Truncated Domes
Code Ref: CBC 1127B.5.7 and ADA/ABA 705.1.3
As Built Meas: 1 Quantity: EACH
Description: No truncated domes provided at curb ramp
As Built Desc: No detectable warnings at curb ramp
Solution: Provide compliant truncated domes
Bar. Severity: 2 Recommended Cost Estimate: $0.00 Status:
Implementation Priority: 1 Facility Function:
Implementation Phase: Implementation Date:
Official Responsible:
Notes: Two - way intersection corners A,D

Field Date: 6/13/2011 Report Date: 6/13/2011 Barrier #: 9200A
Location: Mariposa Ave and Limerick Wy - Corner D
X Coordinate: -121.28481
Y Coordinate: 38.67418
Barrier Area: Curb Ramps
Barrier Type: 12" Grooves - Existing (>5.0%)
Code Ref: CBC 1127B.5.6
As Built Meas: 1 Quantity: EACH
Description: 12" grooves at top of curb ramp are not level (>5.0%)
As Built Desc: 6.8% at 12" grooves
Solution: Demolish existing and construct new curb ramp
Bar. Severity: 1 Necessary Cost Estimate: $2,500.00 Status:
Implementation Priority: 1 Facility Function:
Implementation Phase: Implementation Date:
Official Responsible:
Notes: Two - way intersection corners A,D

Field Date: 6/13/2011 Report Date: 6/13/2011 Barrier #: 9200B
Location: Mariposa Ave and Limerick Wy - Corner D
X Coordinate: -121.28481
Y Coordinate: 38.67418
Barrier Area: Curb Ramps
Barrier Type: Parallel Ramp Landing - Existing (4.1% to 4.9%)
Code Ref: CBC 1127B.5.4 and ADA/ABA 406.4
As Built Meas: 1 Quantity: EACH
Description: Curb ramp landing or pan not level(4.1% to 4.9%)
As Built Desc: 4.1% landing slope
Solution: Demolish existing and construct new transition
Bar. Severity: 2 Recommended Cost Estimate: $0.00 Status:
Implementation Priority: 1 Facility Function:
Implementation Phase: Implementation Date:
Official Responsible:
Notes: Two - way intersection corners A,D

Field Date: 6/13/2011 Report Date: 6/13/2011 Barrier #: 9200C
Location: Mariposa Ave and Limerick Wy - Corner D
X Coordinate: -121.28481
Y Coordinate: 38.67418
Barrier Area: Curb Ramps
Barrier Type: Detectable Warnings - Truncated Domes
Code Ref: CBC 1127B.5.7 and ADA/ABA 705.1.3
As Built Meas: 1 Quantity: EACH
Description: No truncated domes provided at curb ramp
As Built Desc: No detectable warnings at curb ramp
Solution: Provide compliant truncated domes
Bar. Severity: 2 Recommended Cost Estimate: $0.00 Status:
Implementation Priority: 1 Facility Function:
Implementation Phase: Implementation Date:
Official Responsible:
Notes: Two - way intersection corners A,D

Field Date: 6/13/2011 Report Date: 6/13/2011 Barrier #: 9201A
Location: Mariposa Ave - West
X Coordinate: -121.28478
Y Coordinate: 38.67406
Barrier Area: Sidewalks
Barrier Type: Cross Slope - Existing (3.1% to 4.0%)
Code Ref: CBC 1133B.7.1.3 and ADA/ABA 403.3
As Built Meas: 206 Quantity: LF
Description: Cross slope exceeds 2.0% (3.1% to 4.0%)
As Built Desc: 3.8% cross slope
Solution: Demolish existing and construct new route
Bar. Severity: 3 Hindrance Cost Estimate: $25,750.00 Status:
Implementation Priority: 1 Facility Function:
Implementation Phase: Implementation Date:
Official Responsible:
Notes:

Field Date: 6/13/2011 Report Date: 6/13/2011 Barrier #: 9201B
Location: Mariposa Ave - West
X Coordinate: -121.28473
Y Coordinate: 38.67357
Barrier Area: Sidewalks
Barrier Type: Clear Width - Existing (≤31” or less)
Code Ref: CBC 1133B.7.1
As Built Meas: 4 Quantity: LF
Description: Pedestrian route is not min. 48" wide (≤31” or less)
As Built Desc: 24" clear width due to pole
Solution: Demolish existing and construct new route
Bar. Severity: 1 Necessary Cost Estimate: $500.00 Status:
Implementation Priority: 1 Facility Function:
Implementation Phase: Implementation Date:
Official Responsible:
Notes:

Field Date: 6/13/2011 Report Date: 6/13/2011 Barrier #: 9202A
Location: Mariposa Ave and Grace Ellan Ct - Corner A
X Coordinate: -121.28481
Y Coordinate: 38.67324
Barrier Area: Curb Ramps
Barrier Type: 12" Grooves - Existing (4.1% to 4.9%)
Code Ref: CBC 1127B.5.6
As Built Meas: 1 Quantity: EACH
Description: 12" grooves at top of curb ramp are not level (4.1% to 4.9%)
As Built Desc: 4.1% at 12" grooves
Solution: Demolish existing and construct new curb ramp
Bar. Severity: 2 Recommended Cost Estimate: $2,500.00 Status:
Implementation Priority: 1 Facility Function:
Implementation Phase: Implementation Date:
Official Responsible:
Notes: Two - way intersection corners A,D

Field Date: 6/14/2011 Report Date: 6/14/2011 Barrier #: 9328
Location: Ranch Ave - South
X Coordinate: -121.29015
Y Coordinate: 38.67011
Barrier Area: Sidewalks
Barrier Type: Driveway - Existing (5.0% or more)
Code Ref: CBC 1133B.7.1.3 and ADA/ABA 403.3
As Built Meas: 37 Quantity: LF
Description: Driveway cross slope exceeds 2.0% (5.0% or more)
As Built Desc: 5.5% cross slope
Solution: Provide min. 48" wide level walkway through driveway
Bar. Severity: 4 Low Severity Cost Estimate: $4,625.00 Status:
Implementation Priority: 4 Facility Function:
Implementation Phase: Implementation Date:
Official Responsible:
Notes:

Field Date: 6/14/2011 Report Date: 6/14/2011 Barrier #: 9329
Location: Ranch Ave - South
X Coordinate: -121.29005
Y Coordinate: 38.67013
Barrier Area: Sidewalks
Barrier Type: No Sidewalk - Cane Detectable Barricade
Code Ref: CBC 1133B.8.6 and MUTCD Section 6D.02
As Built Meas: 4 Quantity: LF
Description: No cane detectable warning on existing barricade
As Built Desc: Existing barricade lacks warning for the visually impaired
Solution: Provide cane detectable warning on barricade (max. 6" above ground)
Bar. Severity: 1 Necessary Cost Estimate: $400.00 Status:
Implementation Priority: 4 Facility Function:
Implementation Phase: Implementation Date:
Official Responsible:
Notes:

Field Date: 6/14/2011 Report Date: 6/14/2011 Barrier #: 9330
Location: Ranch Ave - North
X Coordinate: -121.29007
Y Coordinate: 38.67022
Barrier Area: Sidewalks
Barrier Type: No sidewalk
Code Ref: CBC 1127B.1 and ADA/ABA 206.2.1
As Built Meas: 610 Quantity: LF
Description: No pedestrian route provided
As Built Desc: No sidewalk provided
Solution: Construct new firm and stable pedestrian route
Bar. Severity: 1 Necessary Cost Estimate: $61,000.00 Status:
Implementation Priority: 4 Facility Function:
Implementation Phase: Implementation Date:
Official Responsible:
Notes:

Field Date: 6/14/2011 Report Date: 6/14/2011 Barrier #: 9331
Location: Ranch Ave - North
X Coordinate: -121.29226
Y Coordinate: 38.67026
Barrier Area: Sidewalks
Barrier Type: Shoulder Cross Slope - Existing (5.0% or more)
Code Ref: CBC 1133B.7.1.3 and ADA/ABA 403.3
As Built Meas: 171 Quantity: LF
Description: Cross slope exceeds 2.0% (5.0% or more)
As Built Desc: 4.1% cross slope
Solution: Demolish existing and construct new pedestrian route
Bar. Severity: 1 Necessary Cost Estimate: $21,375.00 Status:
Implementation Priority: 4 Facility Function:
Implementation Phase: Implementation Date:
Official Responsible:
Notes:

Field Date: 6/14/2011 Report Date: 6/14/2011 Barrier #: 9332
Location: Ranch Ave - North
X Coordinate: -121.29228
Y Coordinate: 38.67042
Barrier Area: Bus Stops and Shelters
Barrier Type: Bus Stop Pad
Code Ref: CBC 1121B.2.1 and ADAAG 10.2.1(1)
As Built Meas: 4 Quantity: LF
Description: No min. 60" x 96" space provided at bus stop pad or shelter
As Built Desc: No landing provided
Solution: Demolish existing and construct new bus pad or shelter pad
Bar. Severity: 3 Hindrance Cost Estimate: $500.00 Status:
Implementation Priority: 4 Facility Function:
Implementation Phase: Implementation Date:
Official Responsible:
Notes:

Field Date: 6/14/2011 Report Date: 6/14/2011 Barrier #: 9333
Location: San Juan Ave and Wisconsin Dr - Corner B
X Coordinate: -121.29231
Y Coordinate: 38.67076
Barrier Area: Blended Transitions
Barrier Type: Detectable Warnings - Truncated Domes
Code Ref: CBC 1127B.5.3
As Built Meas: 1 Quantity: EACH
Description: No truncated domes provided at transition into roadway
As Built Desc: No detectable warning provided
Solution: Provide compliant truncated domes
Bar. Severity: 2 Recommended Cost Estimate: $1,400.00 Status:
Implementation Priority: 1 Facility Function:
Implementation Phase: Implementation Date:
Official Responsible:
Notes: Two - way intersection corners B,C

Field Date: 6/14/2011 Report Date: 6/14/2011 Barrier #: 9334
Location: San Juan Ave and Wisconsin Dr - Corner C
X Coordinate: -121.2923
Y Coordinate: 38.67067
Barrier Area: Blended Transitions
Barrier Type: Detectable Warnings - Truncated Domes
Code Ref: CBC 1127B.5.3
As Built Meas: 1 Quantity: EACH
Description: No truncated domes provided at transition into roadway
As Built Desc: No detectable warning provided
Solution: Provide compliant truncated domes
Bar. Severity: 2 Recommended Cost Estimate: $1,400.00 Status:
Implementation Priority: 1 Facility Function:
Implementation Phase: Implementation Date:
Official Responsible:
Notes: Two - way intersection corners B,C

Field Date: 6/14/2011 Report Date: 6/14/2011 Barrier #: 9335
Location: Wisconsin Dr - South
X Coordinate: -121.29211
Y Coordinate: 38.67069
Barrier Area: Sidewalks
Barrier Type: No sidewalk
Code Ref: CBC 1127B.1 and ADA/ABA 206.2.1
As Built Meas: 1050 Quantity: LF
Description: No pedestrian route provided
As Built Desc: No sidewalk provided
Solution: Construct new firm and stable pedestrian route
Bar. Severity: 1 Necessary Cost Estimate: $105,000.00 Status:
Implementation Priority: 4 Facility Function:
Implementation Phase: Implementation Date:
Official Responsible:
Notes:

Field Date: 6/14/2011 Report Date: 6/14/2011 Barrier #: 9336
Location: Wisconsin Dr - North
X Coordinate: -121.28866
Y Coordinate: 38.67082
Barrier Area: Sidewalks
Barrier Type: No sidewalk
Code Ref: CBC 1127B.1 and ADA/ABA 206.2.1
As Built Meas: 1050 Quantity: LF
Description: No pedestrian route provided
As Built Desc: No sidewalk provided
Solution: Construct new firm and stable pedestrian route
Bar. Severity: 1 Necessary Cost Estimate: $105,000.00 Status:
Implementation Priority: 4 Facility Function:
Implementation Phase: Implementation Date:
Official Responsible:
Notes:

Field Date: 6/14/2011 Report Date: 6/14/2011 Barrier #: 9337A
Location: San Juan Ave - East
X Coordinate: -121.29226
Y Coordinate: 38.67091
Barrier Area: Sidewalks
Barrier Type: Shoulder Cross Slope - Existing (3.1% to 4.0%)
Code Ref: CBC 1133B.7.1.3 and ADA/ABA 403.3
As Built Meas: 337 Quantity: LF
Description: Cross slope exceeds 2.0% (3.1% to 4.0%)
As Built Desc: 4.0% cross slope
Solution: Demolish existing and construct new pedestrian route
Bar. Severity: 3 Hindrance Cost Estimate: $42,125.00 Status:
Implementation Priority: 1 Facility Function:
Implementation Phase: Implementation Date:
Official Responsible:
Notes:

Field Date: 6/15/2011 Report Date: 6/16/2011 Barrier #: 9420
Location: Birdcage St - East
X Coordinate: -121.27608
Y Coordinate: 38.67469
Barrier Area: Sidewalks
Barrier Type: Cross Slope - Existing (4.1% to 4.9%)
Code Ref: CBC 1133B.7.1.3 and ADA/ABA 403.3
As Built Meas: 209 Quantity: LF
Description: Cross slope exceeds 2.0% (4.1% to 4.9%)
As Built Desc: 4.6% cross slope
Solution: Demolish existing and construct new route
Bar. Severity: 2 Recommended Cost Estimate: $26,125.00 Status:
Implementation Priority: 3 Facility Function:
Implementation Phase: Implementation Date:
Official Responsible:
Notes:

Field Date: 6/15/2011 Report Date: 6/16/2011 Barrier #: 9421
Location: Birdcage St and Marketplace Entrance - Corner B (A-A)
X Coordinate: -121.27608
Y Coordinate: 38.67542
Barrier Area: Curb Ramps
Barrier Type: Detectable Warnings - Truncated Domes
Code Ref: CBC 1127B.5.7 and ADA/ABA 705.1.3
As Built Meas: 1 Quantity: EACH
Description: No truncated domes provided at curb ramp
As Built Desc: No detectable warnings at curb ramp
Solution: Provide compliant truncated domes
Bar. Severity: 2 Recommended Cost Estimate: $1,400.00 Status:
Implementation Priority: 3 Facility Function:
Implementation Phase: Implementation Date:
Official Responsible:
Notes: Two - way intersection corners B,C

Field Date: 6/15/2011 Report Date: 6/16/2011 Barrier #: 9422
Location: Birdcage St and Marketplace Entrance - Corner B (A-B)
X Coordinate: -121.27604
Y Coordinate: 38.6754
Barrier Area: Curb Ramps
Barrier Type: Detectable Warnings - Truncated Domes
Code Ref: CBC 1127B.5.7 and ADA/ABA 705.1.3
As Built Meas: 1 Quantity: EACH
Description: No truncated domes provided at curb ramp
As Built Desc: No detectable warnings at curb ramp
Solution: Provide compliant truncated domes
Bar. Severity: 2 Recommended Cost Estimate: $1,400.00 Status:
Implementation Priority: 3 Facility Function:
Implementation Phase: Implementation Date:
Official Responsible:
Notes: Two - way intersection corners B,C

Field Date: 6/15/2011 Report Date: 6/16/2011 Barrier #: 9423
Location: Birdcage St and Marketplace Entrance - Corner C
X Coordinate: -121.2761
Y Coordinate: 38.67527
Barrier Area: Curb Ramps
Barrier Type: Detectable Warnings - Truncated Domes
Code Ref: CBC 1127B.5.7 and ADA/ABA 705.1.3
As Built Meas: 1 Quantity: EACH
Description: No truncated domes provided at curb ramp
As Built Desc: No detectable warnings at curb ramp
Solution: Provide compliant truncated domes
Bar. Severity: 2 Recommended Cost Estimate: $1,400.00 Status:
Implementation Priority: 3 Facility Function:
Implementation Phase: Implementation Date:
Official Responsible:
Notes: Two - way intersection corners B,C

Field Date: 6/15/2011 Report Date: 6/16/2011 Barrier #: 9424
Location: Birdcage St - East
X Coordinate: -121.27606
Y Coordinate: 38.67551
Barrier Area: Sidewalks
Barrier Type: Cross Slope - Existing (5.0% or more)
Code Ref: CBC 1133B.7.1.3 and ADA/ABA 403.3
As Built Meas: 260 Quantity: LF
Description: Cross slope exceeds 2.0% (5.0% or more)
As Built Desc: 5.2% cross slope
Solution: Demolish existing and construct new route
Bar. Severity: 1 Necessary Cost Estimate: $32,500.00 Status:
Implementation Priority: 3 Facility Function:
Implementation Phase: Implementation Date:
Official Responsible:
Notes:

Field Date: 6/15/2011 Report Date: 6/16/2011 Barrier #: 9425
Location: Birdcage St - East
X Coordinate: -121.27603
Y Coordinate: 38.67641
Barrier Area: Sidewalks
Barrier Type: Cross Slope - Existing (3.1% to 4.0%)
Code Ref: CBC 1133B.7.1.3 and ADA/ABA 403.3
As Built Meas: 57 Quantity: LF
Description: Cross slope exceeds 2.0% (3.1% to 4.0%)
As Built Desc: 3.8% cross slope
Solution: Demolish existing and construct new route
Bar. Severity: 3 Hindrance Cost Estimate: $7,125.00 Status:
Implementation Priority: 3 Facility Function:
Implementation Phase: Implementation Date:
Official Responsible:
Notes:

Field Date: 6/15/2011 Report Date: 6/16/2011 Barrier #: 9426
Location: Birdcage St - East
X Coordinate: -121.27602
Y Coordinate: 38.67677
Barrier Area: Sidewalks
Barrier Type: Cross Slope - Existing (3.1% to 4.0%)
Code Ref: CBC 1133B.7.1.3 and ADA/ABA 403.3
As Built Meas: 207 Quantity: LF
Description: Cross slope exceeds 2.0% (3.1% to 4.0%)
As Built Desc: 3.8% cross slope
Solution: Demolish existing and construct new route
Bar. Severity: 3 Hindrance Cost Estimate: $25,875.00 Status:
Implementation Priority: 3 Facility Function:
Implementation Phase: Implementation Date:
Official Responsible:
Notes:

Field Date: 6/15/2011 Report Date: 6/16/2011 Barrier #: 9427
Location: Birdcage St - East
X Coordinate: -121.276
Y Coordinate: 38.67738
Barrier Area: Sidewalks
Barrier Type: Driveway - Existing (5.0% or more)
Code Ref: CBC 1133B.7.1.3 and ADA/ABA 403.3
As Built Meas: 38 Quantity: LF
Description: Driveway cross slope exceeds 2.0% (5.0% or more)
As Built Desc: 8.0% cross slope, 11.2% running slope
Solution: Provide min. 48" wide level walkway through driveway
Bar. Severity: 1 Necessary Cost Estimate: $4,750.00 Status:
Implementation Priority: 3 Facility Function:
Implementation Phase: Implementation Date:
Official Responsible:
Notes:

Field Date: 6/15/2011 Report Date: 6/16/2011 Barrier #: 9428
Location: Birdcage St - East
X Coordinate: -121.27599
Y Coordinate: 38.67746
Barrier Area: Sidewalks
Barrier Type: Cross Slope - Existing (3.1% to 4.0%)
Code Ref: CBC 1133B.7.1.3 and ADA/ABA 403.3
As Built Meas: 264 Quantity: LF
Description: Cross slope exceeds 2.0% (3.1% to 4.0%)
As Built Desc: 3.3% cross slope
Solution: Demolish existing and construct new route
Bar. Severity: 3 Hindrance Cost Estimate: $33,000.00 Status:
Implementation Priority: 3 Facility Function:
Implementation Phase: Implementation Date:
Official Responsible:
Notes:

Field Date: 6/15/2011 Report Date: 6/16/2011 Barrier #: 9429
Location: Greenback Ln - South
X Coordinate: -121.27585
Y Coordinate: 38.67827
Barrier Area: Sidewalks
Barrier Type: Cross Slope - Existing (3.1% to 4.0%)
Code Ref: CBC 1133B.7.1.3 and ADA/ABA 403.3
As Built Meas: 60 Quantity: LF
Description: Cross slope exceeds 2.0% (3.1% to 4.0%)
As Built Desc: 3.5% cross slope
Solution: Demolish existing and construct new route
Bar. Severity: 3 Hindrance Cost Estimate: $7,500.00 Status:
Implementation Priority: 1 Facility Function:
Implementation Phase: Implementation Date:
Official Responsible:
Notes:

Field Date: 5/31/2011 Report Date: 5/31/2011 Barrier #: 8546A
Location: Northeast Cir - West
X Coordinate: -121.28233
Y Coordinate: 38.6688
Barrier Area: Sidewalks
Barrier Type: Cross Slope - Existing (5.0% or more)
Code Ref: CBC 1133B.7.1.3 and ADA/ABA 403.3
As Built Meas: 216 Quantity: LF
Description: Cross slope exceeds 2.0% (5.0% or more)
As Built Desc: 5.0% cross slope
Solution: Demolish existing and construct new route
Bar. Severity: 1 Necessary Cost Estimate: $27,000.00 Status:
Implementation Priority: 4 Facility Function:
Implementation Phase: Implementation Date:
Official Responsible:
Notes:

Field Date: 5/31/2011 Report Date: 5/31/2011 Barrier #: 8546B
Location: Northeast Cir - West
X Coordinate: -121.28234
Y Coordinate: 38.66822
Barrier Area: Sidewalks
Barrier Type: Elbow in Sidewalk - Cross Slope (5.0% or more)
Code Ref: CBC 1133B.7.1.3 and ADA/ABA 403.3
As Built Meas: 6 Quantity: LF
Description: Cross slope at elbow exceeds 2.0% (5.0% or more)
As Built Desc: 17.3% cross slope
Solution: Demolish existing and construct new sidewalk without curb ramp
Bar. Severity: 1 Necessary Cost Estimate: $750.00 Status:
Implementation Priority: 4 Facility Function:
Implementation Phase: Implementation Date:
Official Responsible:
Notes:

Field Date: 5/31/2011 Report Date: 5/31/2011 Barrier #: 8547
Location: Northeast Cir - North
X Coordinate: -121.28238
Y Coordinate: 38.66816
Barrier Area: Sidewalks
Barrier Type: Cross Slope - Existing (4.1% to 4.9%)
Code Ref: CBC 1133B.7.1.3 and ADA/ABA 403.3
As Built Meas: 620 Quantity: LF
Description: Cross slope exceeds 2.0% (4.1% to 4.9%)
As Built Desc: 4.9% cross slope
Solution: Demolish existing and construct new route
Bar. Severity: 2 Recommended Cost Estimate: $77,500.00 Status:
Implementation Priority: 4 Facility Function:
Implementation Phase: Implementation Date:
Official Responsible:
Notes:

Field Date: 5/31/2011 Report Date: 5/31/2011 Barrier #: 8548
Location: Northeast Cir - South
X Coordinate: -121.2845
Y Coordinate: 38.66813
Barrier Area: Sidewalks
Barrier Type: Cross Slope - Existing (4.1% to 4.9%)
Code Ref: CBC 1133B.7.1.3 and ADA/ABA 403.3
As Built Meas: 677 Quantity: LF
Description: Cross slope exceeds 2.0% (4.1% to 4.9%)
As Built Desc: 4.5% cross slope
Solution: Demolish existing and construct new route
Bar. Severity: 2 Recommended Cost Estimate: $84,625.00 Status:
Implementation Priority: 4 Facility Function:
Implementation Phase: Implementation Date:
Official Responsible:
Notes:

Field Date: 5/31/2011 Report Date: 5/31/2011 Barrier #: 8549
Location: Northeast Cir - East
X Coordinate: -121.28216
Y Coordinate: 38.66811
Barrier Area: Sidewalks
Barrier Type: Cross Slope - Existing (3.1% to 4.0%)
Code Ref: CBC 1133B.7.1.3 and ADA/ABA 403.3
As Built Meas: 127 Quantity: LF
Description: Cross slope exceeds 2.0% (3.1% to 4.0%)
As Built Desc: 3.4% cross slope
Solution: Demolish existing and construct new route
Bar. Severity: 3 Hindrance Cost Estimate: $15,875.00 Status:
Implementation Priority: 4 Facility Function:
Implementation Phase: Implementation Date:
Official Responsible:
Notes:

Field Date: 5/31/2011 Report Date: 5/31/2011 Barrier #: 8550
Location: Down Wy - South
X Coordinate: -121.28199
Y Coordinate: 38.66842
Barrier Area: Sidewalks
Barrier Type: Cross Slope - Existing (3.1% to 4.0%)
Code Ref: CBC 1133B.7.1.3 and ADA/ABA 403.3
As Built Meas: 171 Quantity: LF
Description: Cross slope exceeds 2.0% (3.1% to 4.0%)
As Built Desc: 3.2% cross slope
Solution: Demolish existing and construct new route
Bar. Severity: 3 Hindrance Cost Estimate: $21,375.00 Status:
Implementation Priority: 4 Facility Function:
Implementation Phase: Implementation Date:
Official Responsible:
Notes:

Field Date: 5/31/2011 Report Date: 5/31/2011 Barrier #: 8551
Location: Eastgate Ave - West
X Coordinate: -121.2814
Y Coordinate: 38.66839
Barrier Area: Sidewalks
Barrier Type: Cross Slope - Existing (4.1% to 4.9%)
Code Ref: CBC 1133B.7.1.3 and ADA/ABA 403.3
As Built Meas: 204 Quantity: LF
Description: Cross slope exceeds 2.0% (4.1% to 4.9%)
As Built Desc: 4.4% cross slope
Solution: Demolish existing and construct new route
Bar. Severity: 2 Recommended Cost Estimate: $25,500.00 Status:
Implementation Priority: 4 Facility Function:
Implementation Phase: Implementation Date:
Official Responsible:
Notes:

Field Date: 5/31/2011 Report Date: 5/31/2011 Barrier #: 8552A
Location: Eastgate Ave - North
X Coordinate: -121.28143
Y Coordinate: 38.66784
Barrier Area: Sidewalks
Barrier Type: Cross Slope - Existing (5.0% or more)
Code Ref: CBC 1133B.7.1.3 and ADA/ABA 403.3
As Built Meas: 569 Quantity: LF
Description: Cross slope exceeds 2.0% (5.0% or more)
As Built Desc: 5.3% cross slope
Solution: Demolish existing and construct new route
Bar. Severity: 1 Necessary Cost Estimate: $71,125.00 Status:
Implementation Priority: 4 Facility Function:
Implementation Phase: Implementation Date:
Official Responsible:
Notes:

Field Date: 5/31/2011 Report Date: 5/31/2011 Barrier #: 8552B
Location: Eastgate Ave - North
X Coordinate: -121.28212
Y Coordinate: 38.66747
Barrier Area: Sidewalks
Barrier Type: Clear Width - Existing (≤31” or less)
Code Ref: CBC 1133B.7.1
As Built Meas: 1 Quantity: LF
Description: Pedestrian route is not min. 48" wide (≤31” or less)
As Built Desc: 24" clear width due to foliage
Solution: Trim foliage to provide min. 48" clear width
Bar. Severity: 1 Necessary Cost Estimate: $125.00 Status:
Implementation Priority: 4 Facility Function:
Implementation Phase: Implementation Date:
Official Responsible:
Notes:

Field Date: 5/31/2011 Report Date: 5/31/2011 Barrier #: 8553
Location: Eastgate Ave - North
X Coordinate: -121.28313
Y Coordinate: 38.66746
Barrier Area: Sidewalks
Barrier Type: No Sidewalk - No Barricade
Code Ref: MUTCD Section 6D.01
As Built Meas: 1 Quantity: JOB
Description: No barricade provided where sidewalk ends in hazardous location
As Built Desc: No barricade or other warning provided for the visually impaired at end of sidewalk
Solution: Provide barricade with cane detectable warning at end of sidewalk
Bar. Severity: 1 Necessary Cost Estimate: $1,350.00 Status:
Implementation Priority: 4 Facility Function:
Implementation Phase: Implementation Date:
Official Responsible:
Notes:

Field Date: 5/31/2011 Report Date: 5/31/2011 Barrier #: 8554
Location: Eastgate Ave - North
X Coordinate: -121.28313
Y Coordinate: 38.66745
Barrier Area: Sidewalks
Barrier Type: No Sidewalk - Transition to Shoulder
Code Ref: CBC 1121B.2 and ADA/ABA 206.2.1
As Built Meas: 1 Quantity: JOB
Description: Sidewalk ends and no ramp to pedestrian shoulder is provided
As Built Desc: No ramp to shoulder to enable pedestrian travel onto existing shoulder
Solution: Provide transition ramp to paved shoulder where no opposite sidewalk exists
Bar. Severity: 1 Necessary Cost Estimate: $2,500.00 Status:
Implementation Priority: 4 Facility Function:
Implementation Phase: Implementation Date:
Official Responsible:
Notes:

Field Date: 5/31/2011 Report Date: 5/31/2011 Barrier #: 8555
Location: Eastgate Ave - North
X Coordinate: -121.2831
Y Coordinate: 38.66739
Barrier Area: Sidewalks
Barrier Type: No Sidewalk - Cane Detectable Barricade
Code Ref: CBC 1133B.8.6 and MUTCD Section 6D.02
As Built Meas: 40 Quantity: LF
Description: No cane detectable warning on existing barricade
As Built Desc: Existing barricade lacks warning for the visually impaired
Solution: Provide cane detectable warning on barricade (max. 6" above ground)
Bar. Severity: 1 Necessary Cost Estimate: $4,000.00 Status:
Implementation Priority: 4 Facility Function:
Implementation Phase: Implementation Date:
Official Responsible:
Notes:

Field Date: 5/31/2011 Report Date: 5/31/2011 Barrier #: 8556
Location: Eastgate Ave - South
X Coordinate: -121.28316
Y Coordinate: 38.66735
Barrier Area: Sidewalks
Barrier Type: No Sidewalk - Transition to Shoulder
Code Ref: CBC 1121B.2 and ADA/ABA 206.2.1
As Built Meas: 1 Quantity: JOB
Description: Sidewalk ends and no ramp to pedestrian shoulder is provided
As Built Desc: No ramp to shoulder to enable pedestrian travel onto existing shoulder
Solution: Provide transition ramp to paved shoulder where no opposite sidewalk exists
Bar. Severity: 1 Necessary Cost Estimate: $2,500.00 Status:
Implementation Priority: 4 Facility Function:
Implementation Phase: Implementation Date:
Official Responsible:
Notes:

Field Date: 5/31/2011 Report Date: 5/31/2011 Barrier #: 8557
Location: Eastgate Ave - South
X Coordinate: -121.28316
Y Coordinate: 38.66733
Barrier Area: Sidewalks
Barrier Type: No Sidewalk - No Barricade
Code Ref: MUTCD Section 6D.01
As Built Meas: 1 Quantity: JOB
Description: No barricade provided where sidewalk ends in hazardous location
As Built Desc: No barricade or other warning provided for the visually impaired at end of sidewalk
Solution: Provide barricade with cane detectable warning at end of sidewalk
Bar. Severity: 1 Necessary Cost Estimate: $1,350.00 Status:
Implementation Priority: 4 Facility Function:
Implementation Phase: Implementation Date:
Official Responsible:
Notes:

Field Date: 5/31/2011 Report Date: 5/31/2011 Barrier #: 8558
Location: Eastgate Ave - South
X Coordinate: -121.28314
Y Coordinate: 38.66734
Barrier Area: Sidewalks
Barrier Type: Cross Slope - Existing (5.0% or more)
Code Ref: CBC 1133B.7.1.3 and ADA/ABA 403.3
As Built Meas: 518 Quantity: LF
Description: Cross slope exceeds 2.0% (5.0% or more)
As Built Desc: 5.0% cross slope
Solution: Demolish existing and construct new route
Bar. Severity: 1 Necessary Cost Estimate: $64,750.00 Status:
Implementation Priority: 4 Facility Function:
Implementation Phase: Implementation Date:
Official Responsible:
Notes:

Field Date: 5/31/2011 Report Date: 5/31/2011 Barrier #: 8559
Location: Eastgate Ave and Sagitarius Wy - Corner C
X Coordinate: -121.28256
Y Coordinate: 38.66735
Barrier Area: Curb Ramps
Barrier Type: No Curb Ramp - Depressed Existing Curb
Code Ref: CBC 1127B.5.1 and ADA/ABA 402.2
As Built Meas: 1 Quantity: EACH
Description: No compliant curb cut at corner (intersection)
As Built Desc: 15.2% running slope at depressed area
Solution: Demolish existing and construct curb cut
Bar. Severity: 1 Necessary Cost Estimate: $2,500.00 Status:
Implementation Priority: 4 Facility Function:
Implementation Phase: Implementation Date:
Official Responsible:
Notes: Two - way intersection corners C,D

Field Date: 5/31/2011 Report Date: 5/31/2011 Barrier #: 8560
Location: Eastgate Ave and Sagitarius Wy - Corner D
X Coordinate: -121.28274
Y Coordinate: 38.66735
Barrier Area: Curb Ramps
Barrier Type: No Curb Ramp - Depressed Existing Curb
Code Ref: CBC 1127B.5.1 and ADA/ABA 402.2
As Built Meas: 1 Quantity: EACH
Description: No compliant curb cut at corner (intersection)
As Built Desc: 13.1% running slope at depressed area
Solution: Demolish existing and construct curb cut
Bar. Severity: 1 Necessary Cost Estimate: $2,500.00 Status:
Implementation Priority: 4 Facility Function:
Implementation Phase: Implementation Date:
Official Responsible:
Notes: Two - way intersection corners C,D

Field Date: 5/31/2011 Report Date: 5/31/2011 Barrier #: 8561
Location: Sagitarius Wy - West
X Coordinate: -121.28272
Y Coordinate: 38.66733
Barrier Area: Sidewalks
Barrier Type: Cross Slope - Existing (5.0% or more)
Code Ref: CBC 1133B.7.1.3 and ADA/ABA 403.3
As Built Meas: 101 Quantity: LF
Description: Cross slope exceeds 2.0% (5.0% or more)
As Built Desc: 5.0% cross slope
Solution: Demolish existing and construct new route
Bar. Severity: 1 Necessary Cost Estimate: $12,625.00 Status:
Implementation Priority: 4 Facility Function:
Implementation Phase: Implementation Date:
Official Responsible:
Notes:

Field Date: 5/31/2011 Report Date: 5/31/2011 Barrier #: 8562
Location: Sagitarius Wy - West
X Coordinate: -121.28272
Y Coordinate: 38.66708
Barrier Area: Sidewalks
Barrier Type: No Sidewalk - No Barricade
Code Ref: MUTCD Section 6D.01
As Built Meas: 1 Quantity: JOB
Description: No barricade provided where sidewalk ends in hazardous location
As Built Desc: No barricade or other warning provided for the visually impaired at end of sidewalk
Solution: Provide barricade with cane detectable warning at end of sidewalk
Bar. Severity: 1 Necessary Cost Estimate: $1,350.00 Status:
Implementation Priority: 4 Facility Function:
Implementation Phase: Implementation Date:
Official Responsible:
Notes:

Field Date: 5/31/2011 Report Date: 5/31/2011 Barrier #: 8563
Location: Sagitarius Wy - West
X Coordinate: -121.28269
Y Coordinate: 38.66708
Barrier Area: Sidewalks
Barrier Type: No sidewalk
Code Ref: CBC 1127B.1 and ADA/ABA 206.2.1
As Built Meas: 209 Quantity: LF
Description: No pedestrian route provided
As Built Desc: No sidewalk provided
Solution: Construct new firm and stable pedestrian route
Bar. Severity: 1 Necessary Cost Estimate: $20,900.00 Status:
Implementation Priority: 4 Facility Function:
Implementation Phase: Implementation Date:
Official Responsible:
Notes:

Field Date: 5/31/2011 Report Date: 5/31/2011 Barrier #: 8564
Location: Sagitarius Wy - East
X Coordinate: -121.28243
Y Coordinate: 38.66659
Barrier Area: Sidewalks
Barrier Type: No sidewalk
Code Ref: CBC 1127B.1 and ADA/ABA 206.2.1
As Built Meas: 190 Quantity: LF
Description: No pedestrian route provided
As Built Desc: No sidewalk provided
Solution: Construct new firm and stable pedestrian route
Bar. Severity: 1 Necessary Cost Estimate: $19,000.00 Status:
Implementation Priority: 4 Facility Function:
Implementation Phase: Implementation Date:
Official Responsible:
Notes:

Field Date: 5/31/2011 Report Date: 5/31/2011 Barrier #: 8565
Location: Sagitarius Wy - East
X Coordinate: -121.28253
Y Coordinate: 38.66705
Barrier Area: Sidewalks
Barrier Type: No Sidewalk - No Barricade
Code Ref: MUTCD Section 6D.01
As Built Meas: 1 Quantity: JOB
Description: No barricade provided where sidewalk ends in hazardous location
As Built Desc: No barricade or other warning provided for the visually impaired at end of sidewalk
Solution: Provide barricade with cane detectable warning at end of sidewalk
Bar. Severity: 1 Necessary Cost Estimate: $1,350.00 Status:
Implementation Priority: 4 Facility Function:
Implementation Phase: Implementation Date:
Official Responsible:
Notes:

Field Date: 5/31/2011 Report Date: 5/31/2011 Barrier #: 8566
Location: Sagitarius Wy - East
X Coordinate: -121.28252
Y Coordinate: 38.66735
Barrier Area: Sidewalks
Barrier Type: Cross Slope - Existing (3.1% to 4.0%)
Code Ref: CBC 1133B.7.1.3 and ADA/ABA 403.3
As Built Meas: 105 Quantity: LF
Description: Cross slope exceeds 2.0% (3.1% to 4.0%)
As Built Desc: 3.5% cross slope
Solution: Demolish existing and construct new route
Bar. Severity: 3 Hindrance Cost Estimate: $13,125.00 Status:
Implementation Priority: 4 Facility Function:
Implementation Phase: Implementation Date:
Official Responsible:
Notes:

Field Date: 5/31/2011 Report Date: 5/31/2011 Barrier #: 8567
Location: Eastgate Ave - South
X Coordinate: -121.28254
Y Coordinate: 38.66735
Barrier Area: Sidewalks
Barrier Type: Cross Slope - Existing (4.1% to 4.9%)
Code Ref: CBC 1133B.7.1.3 and ADA/ABA 403.3
As Built Meas: 201 Quantity: LF
Description: Cross slope exceeds 2.0% (4.1% to 4.9%)
As Built Desc: 4.5% cross slope
Solution: Demolish existing and construct new route
Bar. Severity: 2 Recommended Cost Estimate: $25,125.00 Status:
Implementation Priority: 4 Facility Function:
Implementation Phase: Implementation Date:
Official Responsible:
Notes:

Field Date: 5/31/2011 Report Date: 5/31/2011 Barrier #: 8568
Location: Eastgate Ave - East
X Coordinate: -121.2818
Y Coordinate: 38.66742
Barrier Area: Sidewalks
Barrier Type: Cross Slope - Existing (3.1% to 4.0%)
Code Ref: CBC 1133B.7.1.3 and ADA/ABA 403.3
As Built Meas: 101 Quantity: LF
Description: Cross slope exceeds 2.0% (3.1% to 4.0%)
As Built Desc: 3.7% cross slope
Solution: Demolish existing and construct new route
Bar. Severity: 3 Hindrance Cost Estimate: $12,625.00 Status:
Implementation Priority: 4 Facility Function:
Implementation Phase: Implementation Date:
Official Responsible:
Notes:



Field Date: 5/31/2011 Report Date: 5/31/2011 Barrier #: 8569
Location: Eastgate Ave and Up Ct - Corner B
X Coordinate: -121.28145
Y Coordinate: 38.66764
Barrier Area: Curb Ramps
Barrier Type: No Curb Ramp - Depressed Existing Curb
Code Ref: CBC 1127B.5.1 and ADA/ABA 402.2
As Built Meas: 1 Quantity: EACH
Description: No compliant curb cut at corner (intersection)
As Built Desc: 10.6% running slope at depressed area
Solution: Demolish existing and construct curb cut
Bar. Severity: 1 Necessary Cost Estimate: $2,500.00 Status:
Implementation Priority: 4 Facility Function:
Implementation Phase: Implementation Date:
Official Responsible:
Notes: Two - way intersection corners B,C

Field Date: 5/31/2011 Report Date: 5/31/2011 Barrier #: 8570
Location: Eastgate Ave and Up Ct - Corner C
X Coordinate: -121.28155
Y Coordinate: 38.66755
Barrier Area: Curb Ramps
Barrier Type: No Curb Ramp - Depressed Existing Curb
Code Ref: CBC 1127B.5.1 and ADA/ABA 402.2
As Built Meas: 1 Quantity: EACH
Description: No compliant curb cut at corner (intersection)
As Built Desc: 12.2% running slope at depressed area
Solution: Demolish existing and construct curb cut
Bar. Severity: 1 Necessary Cost Estimate: $2,500.00 Status:
Implementation Priority: 4 Facility Function:
Implementation Phase: Implementation Date:
Official Responsible:
Notes: Two - way intersection corners B,C

Field Date: 5/31/2011 Report Date: 5/31/2011 Barrier #: 8571A
Location: Up Ct - South
X Coordinate: -121.28155
Y Coordinate: 38.66755
Barrier Area: Sidewalks
Barrier Type: Cross Slope - Existing (2.1% to 3.0%)
Code Ref: CBC 1133B.7.1.3 and ADA/ABA 403.3
As Built Meas: 138 Quantity: LF
Description: Cross slope exceeds 2.0% (2.1% to 3.0%)
As Built Desc: 3.0% cross slope
Solution: Low severity barrier - no remediation recommended
Bar. Severity: 4 Low Severity Cost Estimate: $0.00 Status:
Implementation Priority: 4 Facility Function:
Implementation Phase: Implementation Date:
Official Responsible:
Notes:

Field Date: 5/31/2011 Report Date: 5/31/2011 Barrier #: 8571B
Location: Up Ct - South
X Coordinate: -121.28146
Y Coordinate: 38.66751
Barrier Area: Sidewalks
Barrier Type: Clear Width - Existing (≤31” or less)
Code Ref: CBC 1133B.7.1
As Built Meas: 1 Quantity: LF
Description: Pedestrian route is not min. 48" wide (≤31” or less)
As Built Desc: 24" clear width due to foliage
Solution: Trim foliage to provide min. 48" clear width
Bar. Severity: 1 Necessary Cost Estimate: $125.00 Status:
Implementation Priority: 4 Facility Function:
Implementation Phase: Implementation Date:
Official Responsible:
Notes:

Field Date: 5/31/2011 Report Date: 5/31/2011 Barrier #: 8572A
Location: Up Ct - North
X Coordinate: -121.28118
Y Coordinate: 38.66745
Barrier Area: Sidewalks
Barrier Type: Cross Slope - Existing (3.1% to 4.0%)
Code Ref: CBC 1133B.7.1.3 and ADA/ABA 403.3
As Built Meas: 113 Quantity: LF
Description: Cross slope exceeds 2.0% (3.1% to 4.0%)
As Built Desc: 3.3% cross slope
Solution: Demolish existing and construct new route
Bar. Severity: 3 Hindrance Cost Estimate: $14,125.00 Status:
Implementation Priority: 4 Facility Function:
Implementation Phase: Implementation Date:
Official Responsible:
Notes:

Field Date: 5/31/2011 Report Date: 5/31/2011 Barrier #: 8572B
Location: Up Ct - North
X Coordinate: -121.28119
Y Coordinate: 38.66752
Barrier Area: Sidewalks
Barrier Type: Clear Width - Existing (≤31" or less)
Code Ref: CBC 1133B.7.1
As Built Meas: 1 Quantity: LF
Description: Pedestrian route is not min. 48" wide (≤31" or less)
As Built Desc: 24" clear width due to foliage
Solution: Trim foliage to provide min. 48" clear width
Bar. Severity: 1 Necessary Cost Estimate: $125.00 Status:
Implementation Priority: 4 Facility Function:
Implementation Phase: Implementation Date:
Official Responsible:
Notes:

Field Date: 5/31/2011 Report Date: 5/31/2011 Barrier #: 8573A
Location: Eastgate Ave - East
X Coordinate: -121.2814
Y Coordinate: 38.66768
Barrier Area: Sidewalks
Barrier Type: Cross Slope - Existing (4.1% to 4.9%)
Code Ref: CBC 1133B.7.1.3 and ADA/ABA 403.3
As Built Meas: 852 Quantity: LF
Description: Cross slope exceeds 2.0% (4.1% to 4.9%)
As Built Desc: 4.3% cross slope
Solution: Demolish existing and construct new route
Bar. Severity: 2 Recommended Cost Estimate: $106,500.00 Status:
Implementation Priority: 4 Facility Function:
Implementation Phase: Implementation Date:
Official Responsible:
Notes:

Field Date: 5/31/2011 Report Date: 5/31/2011 Barrier #: 8573B
Location: Eastgate Ave - East
X Coordinate: -121.28124
Y Coordinate: 38.66839
Barrier Area: Sidewalks
Barrier Type: Clear Width - Existing (≤31” or less)
Code Ref: CBC 1133B.7.1
As Built Meas: 1 Quantity: LF
Description: Pedestrian route is not min. 48" wide (≤31” or less)
As Built Desc: 24" clear width due to foliage
Solution: Trim foliage to provide min. 48" clear width
Bar. Severity: 1 Necessary Cost Estimate: $125.00 Status:
Implementation Priority: 4 Facility Function:
Implementation Phase: Implementation Date:
Official Responsible:
Notes:

Field Date: 5/31/2011 Report Date: 5/31/2011 Barrier #: 8573C
Location: Eastgate Ave - East
X Coordinate: -121.28122
Y Coordinate: 38.66897
Barrier Area: Sidewalks
Barrier Type: Clear Width - Existing (≤31” or less)
Code Ref: CBC 1133B.7.1
As Built Meas: 1 Quantity: LF
Description: Pedestrian route is not min. 48" wide (≤31” or less)
As Built Desc: 24" clear width due to foliage
Solution: Trim foliage to provide min. 48" clear width
Bar. Severity: 1 Necessary Cost Estimate: $125.00 Status:
Implementation Priority: 4 Facility Function:
Implementation Phase: Implementation Date:
Official Responsible:
Notes:

Field Date: 5/31/2011 Report Date: 5/31/2011 Barrier #: 8574A
Location: Eastgate Ave - North
X Coordinate: -121.28166
Y Coordinate: 38.66984
Barrier Area: Sidewalks
Barrier Type: Cross Slope - Existing (4.1% to 4.9%)
Code Ref: CBC 1133B.7.1.3 and ADA/ABA 403.3
As Built Meas: 427 Quantity: LF
Description: Cross slope exceeds 2.0% (4.1% to 4.9%)
As Built Desc: 4.8% cross slope
Solution: Demolish existing and construct new route
Bar. Severity: 2 Recommended Cost Estimate: $53,375.00 Status:
Implementation Priority: 4 Facility Function:
Implementation Phase: Implementation Date:
Official Responsible:
Notes:

Field Date: 5/31/2011 Report Date: 5/31/2011 Barrier #: 8574B
Location: Eastgate Ave - North
X Coordinate: -121.282
Y Coordinate: 38.66984
Barrier Area: Sidewalks
Barrier Type: Abrupt Change in Level - > 1/2"
Code Ref: CBC 1133B.7.1 and ADA/ABA 303.3
As Built Meas: 4 Quantity: LF
Description: Change in level greater than 1/2"
As Built Desc: 1/2" lip in sidewalk surface
Solution: Grind or repair sidewalk to remove trip hazard
Bar. Severity: 1 Necessary Cost Estimate: $1,000.00 Status:
Implementation Priority: 4 Facility Function:
Implementation Phase: Implementation Date:
Official Responsible:
Notes:

Field Date: 5/31/2011 Report Date: 5/31/2011 Barrier #: 8574C
Location: Eastgate Ave - North
X Coordinate: -121.28236
Y Coordinate: 38.66987
Barrier Area: Sidewalks
Barrier Type: Surface Condition - Damaged
Code Ref: CBC 1133B.7.1 and ADA/ABA 302.1
As Built Meas: 8 Quantity: LF
Description: Surface is not firm and stable (cracked, broken or loose soil, etc.)
As Built Desc: Cracked concrete
Solution: Repair surface to make firm and stable
Bar. Severity: 1 Necessary Cost Estimate: $1,000.00 Status:
Implementation Priority: 4 Facility Function:
Implementation Phase: Implementation Date:
Official Responsible:
Notes:

Field Date: 5/31/2011 Report Date: 5/31/2011 Barrier #: 8575
Location: Eastgate Ave - North
X Coordinate: -121.28285
Y Coordinate: 38.66986
Barrier Area: Sidewalks
Barrier Type: Cross Slope - Existing (5.0% or more)
Code Ref: CBC 1133B.7.1.3 and ADA/ABA 403.3
As Built Meas: 12 Quantity: LF
Description: Cross slope exceeds 2.0% (5.0% or more)
As Built Desc: 9.8% cross slope
Solution: Demolish existing and construct new route
Bar. Severity: 1 Necessary Cost Estimate: $1,500.00 Status:
Implementation Priority: 4 Facility Function:
Implementation Phase: Implementation Date:
Official Responsible:
Notes:

Field Date: 5/31/2011 Report Date: 5/31/2011 Barrier #: 8576A
Location: Eastgate Ave - North
X Coordinate: -121.28291
Y Coordinate: 38.66983
Barrier Area: Sidewalks
Barrier Type: Cross Slope - Existing (5.0% or more)
Code Ref: CBC 1133B.7.1.3 and ADA/ABA 403.3
As Built Meas: 475 Quantity: LF
Description: Cross slope exceeds 2.0% (5.0% or more)
As Built Desc: 5.0% cross slope
Solution: Demolish existing and construct new route
Bar. Severity: 1 Necessary Cost Estimate: $59,375.00 Status:
Implementation Priority: 4 Facility Function:
Implementation Phase: Implementation Date:
Official Responsible:
Notes:

Field Date: 5/31/2011 Report Date: 5/31/2011 Barrier #: 8576B
Location: Eastgate Ave - North
X Coordinate: -121.28357
Y Coordinate: 38.66983
Barrier Area: Sidewalks
Barrier Type: Abrupt Change in Level - > 1/2"
Code Ref: CBC 1133B.7.1 and ADA/ABA 303.3
As Built Meas: 4 Quantity: LF
Description: Change in level greater than 1/2"
As Built Desc: 1/2" lip in sidewalk surface
Solution: Grind or repair sidewalk to remove trip hazard
Bar. Severity: 1 Necessary Cost Estimate: $1,000.00 Status:
Implementation Priority: 4 Facility Function:
Implementation Phase: Implementation Date:
Official Responsible:
Notes:

Field Date: 5/31/2011 Report Date: 5/31/2011 Barrier #: 8577
Location: Kensington Dr - South
X Coordinate: -121.28454
Y Coordinate: 38.67077
Barrier Area: Sidewalks
Barrier Type: No sidewalk
Code Ref: CBC 1127B.1 and ADA/ABA 206.2.1
As Built Meas: 1051 Quantity: LF
Description: No pedestrian route provided
As Built Desc: No sidewalk provided
Solution: Construct new firm and stable pedestrian route
Bar. Severity: 1 Necessary Cost Estimate: $105,100.00 Status:
Implementation Priority: 4 Facility Function:
Implementation Phase: Implementation Date:
Official Responsible:
Notes:

Field Date: 5/31/2011 Report Date: 5/31/2011 Barrier #: 8578
Location: Kensington Dr - South
X Coordinate: -121.28097
Y Coordinate: 38.67079
Barrier Area: Sidewalks
Barrier Type: No Sidewalk - No Barricade
Code Ref: MUTCD Section 6D.01
As Built Meas: 1 Quantity: JOB
Description: No barricade provided where sidewalk ends in hazardous location
As Built Desc: No barricade or other warning provided for the visually impaired at end of sidewalk
Solution: Provide barricade with cane detectable warning at end of sidewalk
Bar. Severity: 1 Necessary Cost Estimate: $1,350.00 Status:
Implementation Priority: 4 Facility Function:
Implementation Phase: Implementation Date:
Official Responsible:
Notes:

Field Date: 5/31/2011 Report Date: 5/31/2011 Barrier #: 8579
Location: Kensington Dr - South
X Coordinate: -121.2809
Y Coordinate: 38.67078
Barrier Area: Sidewalks
Barrier Type: Cross Slope - Existing (5.0% or more)
Code Ref: CBC 1133B.7.1.3 and ADA/ABA 403.3
As Built Meas: 175 Quantity: LF
Description: Cross slope exceeds 2.0% (5.0% or more)
As Built Desc: 5.2% cross slope
Solution: Demolish existing and construct new route
Bar. Severity: 1 Necessary Cost Estimate: $21,875.00 Status:
Implementation Priority: 4 Facility Function:
Implementation Phase: Implementation Date:
Official Responsible:
Notes:

Field Date: 5/31/2011 Report Date: 5/31/2011 Barrier #: 8580
Location: Kensington Dr and Longwood Wy - Corner C
X Coordinate: -121.28019
Y Coordinate: 38.67056
Barrier Area: Curb Ramps
Barrier Type: No Curb Ramp
Code Ref: CBC 1127B.5.1 and ADA/ABA 402.2
As Built Meas: 1 Quantity: EACH
Description: No curb cut at corner (intersection)
As Built Desc: No curb ramp at corner
Solution: Demolish existing and construct curb cut
Bar. Severity: 1 Necessary Cost Estimate: $2,500.00 Status:
Implementation Priority: 4 Facility Function:
Implementation Phase: Implementation Date:
Official Responsible:
Notes: Two - way intersection corners C,D

Field Date: 5/31/2011 Report Date: 5/31/2011 Barrier #: 8581
Location: Kensington Dr and Longwood Wy - Corner D
X Coordinate: -121.2803
Y Coordinate: 38.67057
Barrier Area: Curb Ramps
Barrier Type: No Curb Ramp
Code Ref: CBC 1127B.5.1 and ADA/ABA 402.2
As Built Meas: 1 Quantity: EACH
Description: No curb cut at corner (intersection)
As Built Desc: No curb ramp at corner
Solution: Demolish existing and construct curb cut
Bar. Severity: 1 Necessary Cost Estimate: $2,500.00 Status:
Implementation Priority: 4 Facility Function:
Implementation Phase: Implementation Date:
Official Responsible:
Notes: Two - way intersection corners C,D

Field Date: 5/31/2011 Report Date: 5/31/2011 Barrier #: 8582A
Location: Longwood Wy - West
X Coordinate: -121.2803
Y Coordinate: 38.67054
Barrier Area: Sidewalks
Barrier Type: Cross Slope - Existing (5.0% or more)
Code Ref: CBC 1133B.7.1.3 and ADA/ABA 403.3
As Built Meas: 1206 Quantity: LF
Description: Cross slope exceeds 2.0% (5.0% or more)
As Built Desc: 5.3% cross slope
Solution: Demolish existing and construct new route
Bar. Severity: 1 Necessary Cost Estimate: $150,750.00 Status:
Implementation Priority: 4 Facility Function:
Implementation Phase: Implementation Date:
Official Responsible:
Notes:

Field Date: 5/31/2011 Report Date: 5/31/2011 Barrier #: 8582B
Location: Longwood Wy - West
X Coordinate: -121.28006
Y Coordinate: 38.66926
Barrier Area: Sidewalks
Barrier Type: Clear Width - Existing (≤31” or less)
Code Ref: CBC 1133B.7.1
As Built Meas: 1 Quantity: LF
Description: Pedestrian route is not min. 48" wide (≤31” or less)
As Built Desc: 24" clear width due to foliage
Solution: Trim foliage to provide min. 48" clear width
Bar. Severity: 1 Necessary Cost Estimate: $125.00 Status:
Implementation Priority: 4 Facility Function:
Implementation Phase: Implementation Date:
Official Responsible:
Notes:

Field Date: 5/31/2011 Report Date: 5/31/2011 Barrier #: 8582C
Location: Longwood Wy - West
X Coordinate: -121.28026
Y Coordinate: 38.6679
Barrier Area: Sidewalks
Barrier Type: Clear Width - Existing (≤31” or less)
Code Ref: CBC 1133B.7.1
As Built Meas: 1 Quantity: LF
Description: Pedestrian route is not min. 48" wide (≤31” or less)
As Built Desc: 24" clear width due to foliage
Solution: Trim foliage to provide min. 48" clear width
Bar. Severity: 1 Necessary Cost Estimate: $125.00 Status:
Implementation Priority: 4 Facility Function:
Implementation Phase: Implementation Date:
Official Responsible:
Notes:

Field Date:	5/31/2011	Report Date:	5/31/2011	Barrier #:	8583
Location:	Longwood Wy - East				
X Coordinate:	-121.2798				
Y Coordinate:	38.66754				
Barrier Area:	Sidewalks				
Barrier Type:	Cross Slope - Existing (4.1% to 4.9%)				
Code Ref:	CBC 1133B.7.1.3 and ADA/ABA 403.3				
As Built Meas:	377	Quantity:	LF		
Description:	Cross slope exceeds 2.0% (4.1% to 4.9%)				
As Built Desc:	4.2% cross slope				
Solution:	Demolish existing and construct new route				
Bar. Severity:	2 Recommended	Cost Estimate:	$47,125.00	Status:	
Implementation Priority:	4	Facility Function:			
Implementation Phase:		Implementation Date:			
Official Responsible:					
Notes:					

Field Date:	5/31/2011	Report Date:	5/31/2011	Barrier #:	8584
Location:	Longwood Wy - East				
X Coordinate:	-121.28014				
Y Coordinate:	38.66843				
Barrier Area:	Sidewalks				
Barrier Type:	Running Slope (Existing)				
Code Ref:	CBC 1133B.7.3 and ADA/ABA 403.3				
As Built Meas:	4	Quantity:	LF		
Description:	Running slope exceeds 5.0%				
As Built Desc:	10.1% running slope				
Solution:	No remediation where sidewalk sloped as roadway				
Bar. Severity:	5 Technically Infeasible	Cost Estimate:	$0.00	Status:	
Implementation Priority:	4	Facility Function:			
Implementation Phase:		Implementation Date:			
Official Responsible:					
Notes:					

Field Date: 5/31/2011 Report Date: 5/31/2011 Barrier #: 8585
Location: Longwood Wy - East
X Coordinate: -121.28013
Y Coordinate: 38.66848
Barrier Area: Sidewalks
Barrier Type: Cross Slope - Existing (5.0% or more)
Code Ref: CBC 1133B.7.1.3 and ADA/ABA 403.3
As Built Meas: 158 Quantity: LF
Description: Cross slope exceeds 2.0% (5.0% or more)
As Built Desc: 5.0% cross slope
Solution: Demolish existing and construct new route
Bar. Severity: 1 Necessary Cost Estimate: $19,750.00 Status:
Implementation Priority: 4 Facility Function:
Implementation Phase: Implementation Date:
Official Responsible:
Notes:

Field Date: 5/31/2011 Report Date: 5/31/2011 Barrier #: 8586
Location: Longwood Wy and Bloom Wy - Corner B
X Coordinate: -121.28001
Y Coordinate: 38.66895
Barrier Area: Curb Ramps
Barrier Type: No Curb Ramp
Code Ref: CBC 1127B.5.1 and ADA/ABA 402.2
As Built Meas: 1 Quantity: EACH
Description: No curb cut at corner (intersection)
As Built Desc: No curb ramp at corner
Solution: Demolish existing and construct curb cut
Bar. Severity: 1 Necessary Cost Estimate: $2,500.00 Status:
Implementation Priority: 4 Facility Function:
Implementation Phase: Implementation Date:
Official Responsible:
Notes: Two - way intersection corners B,C

Field Date: 5/31/2011 Report Date: 5/31/2011 Barrier #: 8587
Location: Longwood Wy and Bloom Wy - Corner C
X Coordinate: -121.28004
Y Coordinate: 38.66887
Barrier Area: Curb Ramps
Barrier Type: No Curb Ramp
Code Ref: CBC 1127B.5.1 and ADA/ABA 402.2
As Built Meas: 1 Quantity: EACH
Description: No curb cut at corner (intersection)
As Built Desc: No curb ramp at corner
Solution: Demolish existing and construct curb cut
Bar. Severity: 1 Necessary Cost Estimate: $2,500.00 Status:
Implementation Priority: 4 Facility Function:
Implementation Phase: Implementation Date:
Official Responsible:
Notes: Two - way intersection corners B,C

Field Date: 5/31/2011 Report Date: 5/31/2011 Barrier #: 8588
Location: Bloom Wy - South
X Coordinate: -121.27999
Y Coordinate: 38.66884
Barrier Area: Sidewalks
Barrier Type: Cross Slope - Existing (5.0% or more)
Code Ref: CBC 1133B.7.1.3 and ADA/ABA 403.3
As Built Meas: 700 Quantity: LF
Description: Cross slope exceeds 2.0% (5.0% or more)
As Built Desc: 5.5% cross slope
Solution: Demolish existing and construct new route
Bar. Severity: 1 Necessary Cost Estimate: $87,500.00 Status:
Implementation Priority: 4 Facility Function:
Implementation Phase: Implementation Date:
Official Responsible:
Notes:

Field Date: 5/31/2011 Report Date: 5/31/2011 Barrier #: 8589
Location: Bloom Wy - North
X Coordinate: -121.27789
Y Coordinate: 38.66943
Barrier Area: Sidewalks
Barrier Type: Cross Slope - Existing (5.0% or more)
Code Ref: CBC 1133B.7.1.3 and ADA/ABA 403.3
As Built Meas: 627 Quantity: LF
Description: Cross slope exceeds 2.0% (5.0% or more)
As Built Desc: 5.4% cross slope
Solution: Demolish existing and construct new route
Bar. Severity: 1 Necessary Cost Estimate: $78,375.00 Status:
Implementation Priority: 4 Facility Function:
Implementation Phase: Implementation Date:
Official Responsible:
Notes:

Field Date: 5/31/2011 Report Date: 5/31/2011 Barrier #: 8590
Location: Longwood Wy - East
X Coordinate: -121.28002
Y Coordinate: 38.66903
Barrier Area: Sidewalks
Barrier Type: Cross Slope - Existing (5.0% or more)
Code Ref: CBC 1133B.7.1.3 and ADA/ABA 403.3
As Built Meas: 213 Quantity: LF
Description: Cross slope exceeds 2.0% (5.0% or more)
As Built Desc: 5.3% cross slope
Solution: Demolish existing and construct new route
Bar. Severity: 1 Necessary Cost Estimate: $26,625.00 Status:
Implementation Priority: 4 Facility Function:
Implementation Phase: Implementation Date:
Official Responsible:
Notes:

Field Date: 5/31/2011 Report Date: 5/31/2011 Barrier #: 8591
Location: Longwood Wy - East
X Coordinate: -121.28011
Y Coordinate: 38.66956
Barrier Area: Sidewalks
Barrier Type: Cross Slope - Existing (5.0% or more)
Code Ref: CBC 1133B.7.1.3 and ADA/ABA 403.3
As Built Meas: 12 Quantity: LF
Description: Cross slope exceeds 2.0% (5.0% or more)
As Built Desc: 8.8% cross slope
Solution: Demolish existing and construct new route
Bar. Severity: 1 Necessary Cost Estimate: $1,500.00 Status:
Implementation Priority: 4 Facility Function:
Implementation Phase: Implementation Date:
Official Responsible:
Notes:

Field Date: 5/31/2011 Report Date: 5/31/2011 Barrier #: 8592
Location: Longwood Wy - East
X Coordinate: -121.28013
Y Coordinate: 38.66961
Barrier Area: Sidewalks
Barrier Type: Cross Slope - Existing (4.1% to 4.9%)
Code Ref: CBC 1133B.7.1.3 and ADA/ABA 403.3
As Built Meas: 340 Quantity: LF
Description: Cross slope exceeds 2.0% (4.1% to 4.9%)
As Built Desc: 4.5% cross slope
Solution: Demolish existing and construct new route
Bar. Severity: 2 Recommended Cost Estimate: $42,500.00 Status:
Implementation Priority: 4 Facility Function:
Implementation Phase: Implementation Date:
Official Responsible:
Notes:

Field Date: 5/31/2011 Report Date: 5/31/2011 Barrier #: 8593
Location: Kensington Dr - South
X Coordinate: -121.28012
Y Coordinate: 38.67056
Barrier Area: Sidewalks
Barrier Type: Cross Slope - Existing (5.0% or more)
Code Ref: CBC 1133B.7.1.3 and ADA/ABA 403.3
As Built Meas: 437 Quantity: LF
Description: Cross slope exceeds 2.0% (5.0% or more)
As Built Desc: 5.7% cross slope
Solution: Demolish existing and construct new route
Bar. Severity: 1 Necessary Cost Estimate: $54,625.00 Status:
Implementation Priority: 4 Facility Function:
Implementation Phase: Implementation Date:
Official Responsible:
Notes:

Field Date: 5/31/2011 Report Date: 5/31/2011 Barrier #: 8594
Location: Kensington Dr and Primrose Dr - Corner A
X Coordinate: -121.2786
Y Coordinate: 38.67068
Barrier Area: Curb Ramps
Barrier Type: No Curb Ramp
Code Ref: CBC 1127B.5.1 and ADA/ABA 402.2
As Built Meas: 1 Quantity: EACH
Description: No curb cut at corner (intersection)
As Built Desc: No curb ramp at corner
Solution: Demolish existing and construct curb cut
Bar. Severity: 1 Necessary Cost Estimate: $2,500.00 Status:
Implementation Priority: 4 Facility Function:
Implementation Phase: Implementation Date:
Official Responsible:
Notes: Two - way intersection corners A,D

Field Date: 5/31/2011 Report Date: 5/31/2011 Barrier #: 8595
Location: Kensington Dr and Primrose Dr - Corner D
X Coordinate: -121.27862
Y Coordinate: 38.67057
Barrier Area: Curb Ramps
Barrier Type: No Curb Ramp
Code Ref: CBC 1127B.5.1 and ADA/ABA 402.2
As Built Meas: 1 Quantity: EACH
Description: No curb cut at corner (intersection)
As Built Desc: No curb ramp at corner
Solution: Demolish existing and construct curb cut
Bar. Severity: 1 Necessary Cost Estimate: $2,500.00 Status:
Implementation Priority: 4 Facility Function:
Implementation Phase: Implementation Date:
Official Responsible:
Notes: Two - way intersection corners A,D

Field Date: 5/31/2011 Report Date: 5/31/2011 Barrier #: 8596
Location: Kensington Dr - North
X Coordinate: -121.27872
Y Coordinate: 38.67065
Barrier Area: Sidewalks
Barrier Type: Cross Slope - Existing (5.0% or more)
Code Ref: CBC 1133B.7.1.3 and ADA/ABA 403.3
As Built Meas: 285 Quantity: LF
Description: Cross slope exceeds 2.0% (5.0% or more)
As Built Desc: 6.0% cross slope
Solution: Demolish existing and construct new route
Bar. Severity: 1 Necessary Cost Estimate: $35,625.00 Status:
Implementation Priority: 4 Facility Function:
Implementation Phase: Implementation Date:
Official Responsible:
Notes:

Field Date: 5/31/2011 Report Date: 5/31/2011 Barrier #: 8597
Location: Kensington Dr - North
X Coordinate: -121.27964
Y Coordinate: 38.67066
Barrier Area: Sidewalks
Barrier Type: Cross Slope - Existing (5.0% or more)
Code Ref: CBC 1133B.7.1.3 and ADA/ABA 403.3
As Built Meas: 12 Quantity: LF
Description: Cross slope exceeds 2.0% (5.0% or more)
As Built Desc: 11.6% cross slope
Solution: Demolish existing and construct new route
Bar. Severity: 1 Necessary Cost Estimate: $1,500.00 Status:
Implementation Priority: 4 Facility Function:
Implementation Phase: Implementation Date:
Official Responsible:
Notes:

Field Date: 5/31/2011 Report Date: 5/31/2011 Barrier #: 8598
Location: Kensington Dr - North
X Coordinate: -121.27973
Y Coordinate: 38.67065
Barrier Area: Sidewalks
Barrier Type: Cross Slope - Existing (5.0% or more)
Code Ref: CBC 1133B.7.1.3 and ADA/ABA 403.3
As Built Meas: 365 Quantity: LF
Description: Cross slope exceeds 2.0% (5.0% or more)
As Built Desc: 5.5% cross slope
Solution: Demolish existing and construct new route
Bar. Severity: 1 Necessary Cost Estimate: $45,625.00 Status:
Implementation Priority: 4 Facility Function:
Implementation Phase: Implementation Date:
Official Responsible:
Notes:

Field Date: 5/31/2011 Report Date: 5/31/2011 Barrier #: 8599
Location: Kensington Dr - North
X Coordinate: -121.2809
Y Coordinate: 38.6709
Barrier Area: Sidewalks
Barrier Type: No Sidewalk - No Barricade
Code Ref: MUTCD Section 6D.01
As Built Meas: 1 Quantity: JOB
Description: No barricade provided where sidewalk ends in hazardous location
As Built Desc: No barricade or other warning provided for the visually impaired at end of sidewalk
Solution: Provide barricade with cane detectable warning at end of sidewalk
Bar. Severity: 1 Necessary Cost Estimate: $1,350.00 Status:
Implementation Priority: 4 Facility Function:
Implementation Phase: Implementation Date:
Official Responsible:
Notes:

Field Date: 5/31/2011 Report Date: 5/31/2011 Barrier #: 8600
Location: Kensington Dr - North
X Coordinate: -121.28093
Y Coordinate: 38.67088
Barrier Area: Sidewalks
Barrier Type: No sidewalk
Code Ref: CBC 1127B.1 and ADA/ABA 206.2.1
As Built Meas: 1052 Quantity: LF
Description: No pedestrian route provided
As Built Desc: No sidewalk provided
Solution: Construct new firm and stable pedestrian route
Bar. Severity: 1 Necessary Cost Estimate: $105,200.00 Status:
Implementation Priority: 4 Facility Function:
Implementation Phase: Implementation Date:
Official Responsible:
Notes:

Field Date: 6/2/2011 Report Date: 6/2/2011 Barrier #: 8601
Location: Farmgate Wy - South
X Coordinate: -121.28453
Y Coordinate: 38.67172
Barrier Area: Sidewalks
Barrier Type: Cross Slope - Existing (5.0% or more)
Code Ref: CBC 1133B.7.1.3 and ADA/ABA 403.3
As Built Meas: 83 Quantity: LF
Description: Cross slope exceeds 2.0% (5.0% or more)
As Built Desc: 7.0% cross slope
Solution: Demolish existing and construct new route
Bar. Severity: 1 Necessary Cost Estimate: $10,375.00 Status:
Implementation Priority: 3 Facility Function:
Implementation Phase: Implementation Date:
Official Responsible:
Notes:

Field Date: 6/2/2011 Report Date: 6/2/2011 Barrier #: 8602A
Location: Farmgate Wy - South
X Coordinate: -121.28421
Y Coordinate: 38.67176
Barrier Area: Sidewalks
Barrier Type: Cross Slope - Existing (4.1% to 4.9%)
Code Ref: CBC 1133B.7.1.3 and ADA/ABA 403.3
As Built Meas: 377 Quantity: LF
Description: Cross slope exceeds 2.0% (4.1% to 4.9%)
As Built Desc: 4.4% cross slope
Solution: Demolish existing and construct new route
Bar. Severity: 2 Recommended Cost Estimate: $47,125.00 Status:
Implementation Priority: 3 Facility Function:
Implementation Phase: Implementation Date:
Official Responsible:
Notes:

Field Date: 6/2/2011 Report Date: 6/2/2011 Barrier #: 8602B
Location: Farmgate Wy - South
X Coordinate: -121.2837
Y Coordinate: 38.67181
Barrier Area: Sidewalks
Barrier Type: Running Slope (Existing)
Code Ref: CBC 1133B.7.3 and ADA/ABA 403.3
As Built Meas: 179 Quantity: LF
Description: Running slope exceeds 5.0%
As Built Desc: 7.0% running slope
Solution: No remediation where sidewalk sloped as roadway
Bar. Severity: 5 Technically Infeasible Cost Estimate: $0.00 Status:
Implementation Priority: 3 Facility Function:
Implementation Phase: Implementation Date:
Official Responsible:
Notes:

Field Date: 6/2/2011 Report Date: 6/2/2011 Barrier #: 8603
Location: Farmgate Wy - South
X Coordinate: -121.2829
Y Coordinate: 38.67182
Barrier Area: Sidewalks
Barrier Type: No sidewalk
Code Ref: CBC 1127B.1 and ADA/ABA 206.2.1
As Built Meas: 69 Quantity: LF
Description: No pedestrian route provided
As Built Desc: No sidewalk provided
Solution: Construct new firm and stable pedestrian route
Bar. Severity: 1 Necessary Cost Estimate: $6,900.00 Status:
Implementation Priority: 3 Facility Function:
Implementation Phase: Implementation Date:
Official Responsible:
Notes:

Field Date: 6/2/2011 Report Date: 6/2/2011 Barrier #: 8604A
Location: Farmgate Wy - South
X Coordinate: -121.2814
Y Coordinate: 38.6719
Barrier Area: Sidewalks
Barrier Type: Running Slope (Existing)
Code Ref: CBC 1133B.7.3 and ADA/ABA 403.3
As Built Meas: 216 Quantity: LF
Description: Running slope exceeds 5.0%
As Built Desc: 7.0% running slope
Solution: No remediation where sidewalk sloped as roadway
Bar. Severity: 5 Technically Infeasible Cost Estimate: $0.00 Status:
Implementation Priority: 3 Facility Function:
Implementation Phase: Implementation Date:
Official Responsible:
Notes:

Field Date: 6/2/2011 Report Date: 6/2/2011 Barrier #: 8604B
Location: Farmgate Wy - South
X Coordinate: -121.28113
Y Coordinate: 38.67185
Barrier Area: Sidewalks
Barrier Type: Abrupt Change in Level - > 1/2"
Code Ref: CBC 1133B.7.1 and ADA/ABA 303.3
As Built Meas: 4 Quantity: LF
Description: Change in level greater than 1/2"
As Built Desc: 1/2" lip in sidewalk surface
Solution: Grind or repair sidewalk to remove trip hazard
Bar. Severity: 1 Necessary Cost Estimate: $1,000.00 Status:
Implementation Priority: 3 Facility Function:
Implementation Phase: Implementation Date:
Official Responsible:
Notes:

Field Date: 6/2/2011 Report Date: 6/2/2011 Barrier #: 8604C
Location: Farmgate Wy - South
X Coordinate: -121.28094
Y Coordinate: 38.67185
Barrier Area: Sidewalks
Barrier Type: Cross Slope - Existing (5.0% or more)
Code Ref: CBC 1133B.7.1.3 and ADA/ABA 403.3
As Built Meas: 132 Quantity: LF
Description: Cross slope exceeds 2.0% (5.0% or more)
As Built Desc: 6.8% cross slope
Solution: Demolish existing and construct new route
Bar. Severity: 1 Necessary Cost Estimate: $16,500.00 Status:
Implementation Priority: 3 Facility Function:
Implementation Phase: Implementation Date:
Official Responsible:
Notes:

Field Date: 6/2/2011 Report Date: 6/2/2011 Barrier #: 8604D
Location: Farmgate Wy - South
X Coordinate: -121.28074
Y Coordinate: 38.67186
Barrier Area: Sidewalks
Barrier Type: Abrupt Change in Level - > 1/2"
Code Ref: CBC 1133B.7.1 and ADA/ABA 303.3
As Built Meas: 8 Quantity: LF
Description: Change in level greater than 1/2"
As Built Desc: 1/2" lip in sidewalk surface
Solution: Grind or repair sidewalk to remove trip hazard
Bar. Severity: 1 Necessary Cost Estimate: $2,000.00 Status:
Implementation Priority: 3 Facility Function:
Implementation Phase: Implementation Date:
Official Responsible:
Notes:

Field Date: 6/2/2011 Report Date: 6/2/2011 Barrier #: 8605A
Location: Farmgate Wy and Tremwell Ct - Corner A
X Coordinate: -121.28065
Y Coordinate: 38.67193
Barrier Area: Curb Ramps
Barrier Type: 12" Grooves - Existing (>5.0%)
Code Ref: CBC 1127B.5.6
As Built Meas: 1 Quantity: EACH
Description: 12" grooves at top of curb ramp are not level (>5.0%)
As Built Desc: 6.2% at 12" grooves
Solution: Demolish existing and construct new curb ramp
Bar. Severity: 1 Necessary Cost Estimate: $2,500.00 Status:
Implementation Priority: 3 Facility Function:
Implementation Phase: Implementation Date:
Official Responsible:
Notes: Four - way intersection corners A,B,C,D

Field Date: 6/2/2011 Report Date: 6/2/2011 Barrier #: 8605B
Location: Farmgate Wy and Tremwell Ct - Corner A
X Coordinate: -121.28065
Y Coordinate: 38.67193
Barrier Area: Curb Ramps
Barrier Type: Running Slope - Existing (9.5% or more)
Code Ref: CBC 1127B.5.3 and ADA/ABA 406.1
As Built Meas: 1 Quantity: EACH
Description: Ramp run cross slope exceeds 2.0% (9.5% or more)
As Built Desc: 11.4% running slope
Solution: Demolish existing and construct new curb ramp
Bar. Severity: 1 Necessary Cost Estimate: $0.00 Status:
Implementation Priority: 3 Facility Function:
Implementation Phase: Implementation Date:
Official Responsible:
Notes: Four - way intersection corners A,B,C,D

Field Date: 6/2/2011 Report Date: 6/2/2011 Barrier #: 8605C
Location: Farmgate Wy and Tremwell Ct - Corner A
X Coordinate: -121.28065
Y Coordinate: 38.67193
Barrier Area: Curb Ramps
Barrier Type: Parallel Ramp Landing - Existing (3.1% to 4.0%)
Code Ref: CBC 1127B.5.4 and ADA/ABA 406.4
As Built Meas: 1 Quantity: EACH
Description: Curb ramp landing or pan not level (3.1% to 4.0%)
As Built Desc: 4.0% landing slope
Solution: Demolish existing and construct new transition
Bar. Severity: 3 Hindrance Cost Estimate: $0.00 Status:
Implementation Priority: 3 Facility Function:
Implementation Phase: Implementation Date:
Official Responsible:
Notes: Four - way intersection corners A,B,C,D

Field Date: 6/2/2011 Report Date: 6/2/2011 Barrier #: 8605D
Location: Farmgate Wy and Tremwell Ct - Corner A
X Coordinate: -121.28065
Y Coordinate: 38.67193
Barrier Area: Curb Ramps
Barrier Type: Detectable Warnings - Truncated Domes
Code Ref: CBC 1127B.5.7 and ADA/ABA 705.1.3
As Built Meas: 1 Quantity: EACH
Description: No truncated domes provided at curb ramp
As Built Desc: No detectable warnings at curb ramp
Solution: Provide compliant truncated domes
Bar. Severity: 2 Recommended Cost Estimate: $0.00 Status:
Implementation Priority: 3 Facility Function:
Implementation Phase: Implementation Date:
Official Responsible:
Notes: Four - way intersection corners A,B,C,D

Field Date: 6/2/2011 Report Date: 6/2/2011 Barrier #: 8605E
Location: Farmgate Wy and Tremwell Ct - Corner A
X Coordinate: -121.28065
Y Coordinate: 38.67193
Barrier Area: Curb Ramps
Barrier Type: Gutter Slope - Existing (8.3% or more)
Code Ref: CBC 1127B.5.3 and ADA/ABA 406.2
As Built Meas: 6 Quantity: SF
Description: Gutter slope exceeds 5.0% (8.3% or more)
As Built Desc: 6.0% gutter slope
Solution: Demolish existing and construct new gutter
Bar. Severity: 1 Necessary Cost Estimate: $0.00 Status:
Implementation Priority: 3 Facility Function:
Implementation Phase: Implementation Date:
Official Responsible:
Notes: Four - way intersection corners A,B,C,D

Field Date: 6/2/2011 Report Date: 6/2/2011 Barrier #: 8606A
Location: Farmgate Wy and Tremwell Ct - Corner B
X Coordinate: -121.28045
Y Coordinate: 38.67198
Barrier Area: Curb Ramps
Barrier Type: 12" Grooves - Existing (3.1% to 4.0%)
Code Ref: CBC 1127B.5.6
As Built Meas: 1 Quantity: EACH
Description: 12" grooves at top of curb ramp are not level (3.1% to 4.0%)
As Built Desc: 3.7% at 12" grooves
Solution: Demolish existing and construct new curb ramp
Bar. Severity: 3 Hindrance Cost Estimate: $2,500.00 Status:
Implementation Priority: 3 Facility Function:
Implementation Phase: Implementation Date:
Official Responsible:
Notes: Four - way intersection corners A,B,C,D

Field Date: 6/2/2011 Report Date: 6/2/2011 Barrier #: 8606B
Location: Farmgate Wy and Tremwell Ct - Corner B
X Coordinate: -121.28045
Y Coordinate: 38.67198
Barrier Area: Curb Ramps
Barrier Type: Cross Slope - Existing (3.1% to 4.0%)
Code Ref: CBC 1127B.5.3 and ADA/ABA 406.2
As Built Meas: 1 Quantity: EACH
Description: Ramp run cross slope exceeds 2.0% (3.1% to 4.0%)
As Built Desc: 3.1% cross slope
Solution: Demolish existing and construct new curb ramp
Bar. Severity: 3 Hindrance Cost Estimate: $0.00 Status:
Implementation Priority: 3 Facility Function:
Implementation Phase: Implementation Date:
Official Responsible:
Notes: Four - way intersection corners A,B,C,D

Field Date: 6/2/2011 Report Date: 6/2/2011 Barrier #: 8606C
Location: Farmgate Wy and Tremwell Ct - Corner B
X Coordinate: -121.28045
Y Coordinate: 38.67198
Barrier Area: Curb Ramps
Barrier Type: Parallel Ramp Landing - Existing (3.1% to 4.0%)
Code Ref: CBC 1127B.5.4 and ADA/ABA 406.4
As Built Meas: 1 Quantity: EACH
Description: Curb ramp landing or pan not level (3.1% to 4.0%)
As Built Desc: 3.9% landing slope
Solution: Demolish existing and construct new transition
Bar. Severity: 3 Hindrance Cost Estimate: $0.00 Status:
Implementation Priority: 3 Facility Function:
Implementation Phase: Implementation Date:
Official Responsible:
Notes: Four - way intersection corners A,B,C,D

Field Date: 6/2/2011 Report Date: 6/2/2011 Barrier #: 8606D
Location: Farmgate Wy and Tremwell Ct - Corner B
X Coordinate: -121.28045
Y Coordinate: 38.67198
Barrier Area: Curb Ramps
Barrier Type: Detectable Warnings - Truncated Domes
Code Ref: CBC 1127B.5.7 and ADA/ABA 705.1.3
As Built Meas: 1 Quantity: EACH
Description: No truncated domes provided at curb ramp
As Built Desc: No detectable warnings at curb ramp
Solution: Provide compliant truncated domes
Bar. Severity: 2 Recommended Cost Estimate: $0.00 Status:
Implementation Priority: 3 Facility Function:
Implementation Phase: Implementation Date:
Official Responsible:
Notes: Four - way intersection corners A,B,C,D

Field Date: 6/2/2011 Report Date: 6/2/2011 Barrier #: 8606E
Location: Farmgate Wy and Tremwell Ct - Corner B
X Coordinate: -121.28045
Y Coordinate: 38.67198
Barrier Area: Curb Ramps
Barrier Type: Gutter Slope - Existing (5.9% - 6.5%)
Code Ref: CBC 1127B.5.3 and ADA/ABA 406.2
As Built Meas: 6 Quantity: SF
Description: Gutter slope exceeds 5.0% (5.9% - 6.5%)
As Built Desc: 5.9% gutter slope
Solution: Demolish existing and construct new gutter
Bar. Severity: 3 Hindrance Cost Estimate: $0.00 Status:
Implementation Priority: 3 Facility Function:
Implementation Phase: Implementation Date:
Official Responsible:
Notes: Four - way intersection corners A,B,C,D

Field Date: 6/2/2011 Report Date: 6/2/2011 Barrier #: 8607A
Location: Farmgate Wy and Tremwell Ct - Corner C
X Coordinate: -121.28041
Y Coordinate: 38.67189
Barrier Area: Curb Ramps
Barrier Type: 12" Grooves - Existing (4.1% to 4.9%)
Code Ref: CBC 1127B.5.6
As Built Meas: 1 Quantity: EACH
Description: 12" grooves at top of curb ramp are not level (4.1% to 4.9%)
As Built Desc: 4.6% at 12" grooves
Solution: Demolish existing and construct new curb ramp
Bar. Severity: 2 Recommended Cost Estimate: $2,500.00 Status:
Implementation Priority: 3 Facility Function:
Implementation Phase: Implementation Date:
Official Responsible:
Notes: Four - way intersection corners A,B,C,D

Field Date: 6/2/2011 Report Date: 6/2/2011 Barrier #: 8607B
Location: Farmgate Wy and Tremwell Ct - Corner C
X Coordinate: -121.28041
Y Coordinate: 38.67189
Barrier Area: Curb Ramps
Barrier Type: Detectable Warnings - Truncated Domes
Code Ref: CBC 1127B.5.7 and ADA/ABA 705.1.3
As Built Meas: 1 Quantity: EACH
Description: No truncated domes provided at curb ramp
As Built Desc: No detectable warnings at curb ramp
Solution: Provide compliant truncated domes
Bar. Severity: 2 Recommended Cost Estimate: $0.00 Status:
Implementation Priority: 3 Facility Function:
Implementation Phase: Implementation Date:
Official Responsible:
Notes: Four - way intersection corners A,B,C,D

Field Date: 6/2/2011 Report Date: 6/2/2011 Barrier #: 8607C
Location: Farmgate Wy and Tremwell Ct - Corner C
X Coordinate: -121.28041
Y Coordinate: 38.67189
Barrier Area: Curb Ramps
Barrier Type: Gutter Slope - Existing (8.3% or more)
Code Ref: CBC 1127B.5.3 and ADA/ABA 406.2
As Built Meas: 6 Quantity: SF
Description: Gutter slope exceeds 5.0% (8.3% or more)
As Built Desc: 9.4% gutter slope
Solution: Demolish existing and construct new gutter
Bar. Severity: 1 Necessary Cost Estimate: $0.00 Status:
Implementation Priority: 3 Facility Function:
Implementation Phase: Implementation Date:
Official Responsible:
Notes: Four - way intersection corners A,B,C,D

Field Date: 6/2/2011 Report Date: 6/2/2011 Barrier #: 8608A
Location: Farmgate Wy and Tremwell Ct - Corner D
X Coordinate: -121.28061
Y Coordinate: 38.67188
Barrier Area: Curb Ramps
Barrier Type: 12" Grooves - Existing (>5.0%)
Code Ref: CBC 1127B.5.6
As Built Meas: 1 Quantity: EACH
Description: 12" grooves at top of curb ramp are not level (>5.0%)
As Built Desc: 14.6% at 12" grooves
Solution: Demolish existing and construct new curb ramp
Bar. Severity: 1 Necessary Cost Estimate: $2,500.00 Status:
Implementation Priority: 3 Facility Function:
Implementation Phase: Implementation Date:
Official Responsible:
Notes: Four - way intersection corners A,B,C,D

Field Date: 6/2/2011 Report Date: 6/2/2011 Barrier #: 8608B
Location: Farmgate Wy and Tremwell Ct - Corner D
X Coordinate: -121.28061
Y Coordinate: 38.67188
Barrier Area: Curb Ramps
Barrier Type: Running Slope - Existing (9.5% or more)
Code Ref: CBC 1127B.5.3 and ADA/ABA 406.1
As Built Meas: 1 Quantity: EACH
Description: Ramp run cross slope exceeds 2.0% (9.5% or more)
As Built Desc: 16.1% running slope
Solution: Demolish existing and construct new curb ramp
Bar. Severity: 1 Necessary Cost Estimate: $0.00 Status:
Implementation Priority: 3 Facility Function:
Implementation Phase: Implementation Date:
Official Responsible:
Notes: Four - way intersection corners A,B,C,D

Field Date: 6/2/2011 Report Date: 6/2/2011 Barrier #: 8608C
Location: Farmgate Wy and Tremwell Ct - Corner D
X Coordinate: -121.28061
Y Coordinate: 38.67188
Barrier Area: Curb Ramps
Barrier Type: Cross Slope - Existing (3.1% to 4.0%)
Code Ref: CBC 1127B.5.3 and ADA/ABA 406.2
As Built Meas: 1 Quantity: EACH
Description: Ramp run cross slope exceeds 2.0% (3.1% to 4.0%)
As Built Desc: 3.9% cross slope
Solution: Demolish existing and construct new curb ramp
Bar. Severity: 3 Hindrance Cost Estimate: $0.00 Status:
Implementation Priority: 3 Facility Function:
Implementation Phase: Implementation Date:
Official Responsible:
Notes: Four - way intersection corners A,B,C,D

Field Date: 6/2/2011 Report Date: 6/2/2011 Barrier #: 8608D
Location: Farmgate Wy and Tremwell Ct - Corner D
X Coordinate: -121.28061
Y Coordinate: 38.67188
Barrier Area: Curb Ramps
Barrier Type: Perpendicular Ramp Landing (>5.0% or more)
Code Ref: CBC 1127B.5.4 and ADA/ABA 406.4
As Built Meas: 1 Quantity: EACH
Description: Curb ramp top landing not level (>5.0% or more)
As Built Desc: 8.3% landing slope
Solution: Demolish existing and construct new transition
Bar. Severity: 1 Necessary Cost Estimate: $0.00 Status:
Implementation Priority: 3 Facility Function:
Implementation Phase: Implementation Date:
Official Responsible:
Notes: Four - way intersection corners A,B,C,D

Field Date: 6/2/2011 Report Date: 6/2/2011 Barrier #: 8608E
Location: Farmgate Wy and Tremwell Ct - Corner D
X Coordinate: -121.28061
Y Coordinate: 38.67188
Barrier Area: Curb Ramps
Barrier Type: Detectable Warnings - Truncated Domes
Code Ref: CBC 1127B.5.7 and ADA/ABA 705.1.3
As Built Meas: 1 Quantity: EACH
Description: No truncated domes provided at curb ramp
As Built Desc: No detectable warnings at curb ramp
Solution: Provide compliant truncated domes
Bar. Severity: 2 Recommended Cost Estimate: $0.00 Status:
Implementation Priority: 3 Facility Function:
Implementation Phase: Implementation Date:
Official Responsible:
Notes: Four - way intersection corners A,B,C,D

Field Date: 6/2/2011 Report Date: 6/2/2011 Barrier #: 8608F
Location: Farmgate Wy and Tremwell Ct - Corner D
X Coordinate: -121.28061
Y Coordinate: 38.67188
Barrier Area: Curb Ramps
Barrier Type: Gutter Slope - Existing (8.3% or more)
Code Ref: CBC 1127B.5.3 and ADA/ABA 406.2
As Built Meas: 6 Quantity: SF
Description: Gutter slope exceeds 5.0% (8.3% or more)
As Built Desc: 14.4% gutter slope
Solution: Demolish existing and construct new gutter
Bar. Severity: 1 Necessary Cost Estimate: $0.00 Status:
Implementation Priority: 3 Facility Function:
Implementation Phase: Implementation Date:
Official Responsible:
Notes: Four - way intersection corners A,B,C,D

Field Date: 6/2/2011 Report Date: 6/2/2011 Barrier #: 8609
Location: Tremwell Ct - West
X Coordinate: -121.28051
Y Coordinate: 38.67181
Barrier Area: Sidewalks
Barrier Type: Cross Slope - Existing (4.1% to 4.9%)
Code Ref: CBC 1133B.7.1.3 and ADA/ABA 403.3
As Built Meas: 215 Quantity: LF
Description: Cross slope exceeds 2.0% (4.1% to 4.9%)
As Built Desc: 4.9% cross slope
Solution: Demolish existing and construct new route
Bar. Severity: 2 Recommended Cost Estimate: $26,875.00 Status:
Implementation Priority: 4 Facility Function:
Implementation Phase: Implementation Date:
Official Responsible:
Notes:

Field Date: 6/2/2011 Report Date: 6/2/2011 Barrier #: 8610A
Location: Tremwell Ct - East
X Coordinate: -121.28022
Y Coordinate: 38.67138
Barrier Area: Sidewalks
Barrier Type: Cross Slope - Existing (5.0% or more)
Code Ref: CBC 1133B.7.1.3 and ADA/ABA 403.3
As Built Meas: 186 Quantity: LF
Description: Cross slope exceeds 2.0% (5.0% or more)
As Built Desc: 5.6% cross slope
Solution: Demolish existing and construct new route
Bar. Severity: 1 Necessary Cost Estimate: $23,250.00 Status:
Implementation Priority: 4 Facility Function:
Implementation Phase: Implementation Date:
Official Responsible:
Notes:

Field Date: 6/2/2011 Report Date: 6/2/2011 Barrier #: 8610B
Location: Tremwell Ct - East
X Coordinate: -121.28036
Y Coordinate: 38.67176
Barrier Area: Sidewalks
Barrier Type: Abrupt Change in Level - > 1/2"
Code Ref: CBC 1133B.7.1 and ADA/ABA 303.3
As Built Meas: 4 Quantity: LF
Description: Change in level greater than 1/2"
As Built Desc: 1/2" lip in sidewalk surface
Solution: Grind or repair sidewalk to remove trip hazard
Bar. Severity: 1 Necessary Cost Estimate: $1,000.00 Status:
Implementation Priority: 4 Facility Function:
Implementation Phase: Implementation Date:
Official Responsible:
Notes:

Field Date: 6/2/2011 Report Date: 6/2/2011 Barrier #: 8611
Location: Farmgate Wy - South
X Coordinate: -121.28036
Y Coordinate: 38.67189
Barrier Area: Sidewalks
Barrier Type: Cross Slope - Existing (4.1% to 4.9%)
Code Ref: CBC 1133B.7.1.3 and ADA/ABA 403.3
As Built Meas: 320 Quantity: LF
Description: Cross slope exceeds 2.0% (4.1% to 4.9%)
As Built Desc: 4.5% cross slope
Solution: Demolish existing and construct new route
Bar. Severity: 2 Recommended Cost Estimate: $40,000.00 Status:
Implementation Priority: 3 Facility Function:
Implementation Phase: Implementation Date:
Official Responsible:
Notes:

Field Date: 6/2/2011 Report Date: 6/2/2011 Barrier #: 8612A
Location: Farmgate Wy and Primerose Dr - Corner A
X Coordinate: -121.27954
Y Coordinate: 38.6725
Barrier Area: Curb Ramps
Barrier Type: 12" Grooves - Existing (4.1% to 4.9%)
Code Ref: CBC 1127B.5.6
As Built Meas: 1 Quantity: EACH
Description: 12" grooves at top of curb ramp are not level (4.1% to 4.9%)
As Built Desc: 4.7% at 12" grooves
Solution: Demolish existing and construct new curb ramp
Bar. Severity: 2 Recommended Cost Estimate: $2,500.00 Status:
Implementation Priority: 3 Facility Function:
Implementation Phase: Implementation Date:
Official Responsible:
Notes: Four - way intersection corners A,B,C,D

Field Date: 6/2/2011 Report Date: 6/2/2011 Barrier #: 8612B
Location: Farmgate Wy and Primerose Dr - Corner A
X Coordinate: -121.27954
Y Coordinate: 38.6725
Barrier Area: Curb Ramps
Barrier Type: Cross Slope - Existing (3.1% to 4.0%)
Code Ref: CBC 1127B.5.3 and ADA/ABA 406.2
As Built Meas: 1 Quantity: EACH
Description: Ramp run cross slope exceeds 2.0% (3.1% to 4.0%)
As Built Desc: 3.6% cross slope
Solution: Demolish existing and construct new curb ramp
Bar. Severity: 3 Hindrance Cost Estimate: $0.00 Status:
Implementation Priority: 3 Facility Function:
Implementation Phase: Implementation Date:
Official Responsible:
Notes: Four - way intersection corners A,B,C,D

Field Date: 6/2/2011 Report Date: 6/2/2011 Barrier #: 8612C
Location: Farmgate Wy and Primerose Dr - Corner A
X Coordinate: -121.27954
Y Coordinate: 38.6725
Barrier Area: Curb Ramps
Barrier Type: Detectable Warnings - Truncated Domes
Code Ref: CBC 1127B.5.7 and ADA/ABA 705.1.3
As Built Meas: 1 Quantity: EACH
Description: No truncated domes provided at curb ramp
As Built Desc: No detectable warnings at curb ramp
Solution: Provide compliant truncated domes
Bar. Severity: 2 Recommended Cost Estimate: $0.00 Status:
Implementation Priority: 3 Facility Function:
Implementation Phase: Implementation Date:
Official Responsible:
Notes: Four - way intersection corners A,B,C,D

Field Date: 6/2/2011 Report Date: 6/2/2011 Barrier #: 8613A
Location: Farmgate Wy and Primerose Dr - Corner B
X Coordinate: -121.27944
Y Coordinate: 38.67261
Barrier Area: Curb Ramps
Barrier Type: 12" Grooves - Existing (3.1% to 4.0%)
Code Ref: CBC 1127B.5.6
As Built Meas: 1 Quantity: EACH
Description: 12" grooves at top of curb ramp are not level (3.1% to 4.0%)
As Built Desc: 3.9% at 12" grooves
Solution: Demolish existing and construct new curb ramp
Bar. Severity: 3 Hindrance Cost Estimate: $2,500.00 Status:
Implementation Priority: 3 Facility Function:
Implementation Phase: Implementation Date:
Official Responsible:
Notes: Four - way intersection corners A,B,C,D

Field Date: 6/2/2011 Report Date: 6/2/2011 Barrier #: 8613B
Location: Farmgate Wy and Primerose Dr - Corner B
X Coordinate: -121.27944
Y Coordinate: 38.67261
Barrier Area: Curb Ramps
Barrier Type: Cross Slope - Existing (3.1% to 4.0%)
Code Ref: CBC 1127B.5.3 and ADA/ABA 406.2
As Built Meas: 1 Quantity: EACH
Description: Ramp run cross slope exceeds 2.0% (3.1% to 4.0%)
As Built Desc: 3.8% cross slope
Solution: Demolish existing and construct new curb ramp
Bar. Severity: 3 Hindrance Cost Estimate: $0.00 Status:
Implementation Priority: 3 Facility Function:
Implementation Phase: Implementation Date:
Official Responsible:
Notes: Four - way intersection corners A,B,C,D

Field Date: 6/2/2011 Report Date: 6/2/2011 Barrier #: 8613C
Location: Farmgate Wy and Primerose Dr - Corner B
X Coordinate: -121.27944
Y Coordinate: 38.67261
Barrier Area: Curb Ramps
Barrier Type: Detectable Warnings - Truncated Domes
Code Ref: CBC 1127B.5.7 and ADA/ABA 705.1.3
As Built Meas: 1 Quantity: EACH
Description: No truncated domes provided at curb ramp
As Built Desc: No detectable warnings at curb ramp
Solution: Provide compliant truncated domes
Bar. Severity: 2 Recommended Cost Estimate: $0.00 Status:
Implementation Priority: 3 Facility Function:
Implementation Phase: Implementation Date:
Official Responsible:
Notes: Four - way intersection corners A,B,C,D

Field Date: 6/2/2011 Report Date: 6/2/2011 Barrier #: 8614A
Location: Farmgate Wy and Primerose Dr - Corner C
X Coordinate: -121.27932
Y Coordinate: 38.67258
Barrier Area: Curb Ramps
Barrier Type: 12" Grooves - Existing (>5.0%)
Code Ref: CBC 1127B.5.6
As Built Meas: 1 Quantity: EACH
Description: 12" grooves at top of curb ramp are not level (>5.0%)
As Built Desc: 5.3% at 12" grooves
Solution: Demolish existing and construct new curb ramp
Bar. Severity: 1 Necessary Cost Estimate: $2,500.00 Status:
Implementation Priority: 3 Facility Function:
Implementation Phase: Implementation Date:
Official Responsible:
Notes: Four - way intersection corners A,B,C,D

Field Date: 6/2/2011 Report Date: 6/2/2011 Barrier #: 8614B
Location: Farmgate Wy and Primerose Dr - Corner C
X Coordinate: -121.27932
Y Coordinate: 38.67258
Barrier Area: Curb Ramps
Barrier Type: Running Slope - Existing (9.5% or more)
Code Ref: CBC 1127B.5.3 and ADA/ABA 406.1
As Built Meas: 1 Quantity: EACH
Description: Ramp run cross slope exceeds 2.0% (9.5% or more)
As Built Desc: 12.7% running slope
Solution: Demolish existing and construct new curb ramp
Bar. Severity: 1 Necessary Cost Estimate: $0.00 Status:
Implementation Priority: 3 Facility Function:
Implementation Phase: Implementation Date:
Official Responsible:
Notes: Four - way intersection corners A,B,C,D

Field Date: 6/2/2011 Report Date: 6/2/2011 Barrier #: 8614C
Location: Farmgate Wy and Primerose Dr - Corner C
X Coordinate: -121.27932
Y Coordinate: 38.67258
Barrier Area: Curb Ramps
Barrier Type: Cross Slope - Existing (3.1% to 4.0%)
Code Ref: CBC 1127B.5.3 and ADA/ABA 406.2
As Built Meas: 1 Quantity: EACH
Description: Ramp run cross slope exceeds 2.0% (3.1% to 4.0%)
As Built Desc: 3.2% cross slope
Solution: Demolish existing and construct new curb ramp
Bar. Severity: 3 Hindrance Cost Estimate: $0.00 Status:
Implementation Priority: 3 Facility Function:
Implementation Phase: Implementation Date:
Official Responsible:
Notes: Four - way intersection corners A,B,C,D

Field Date: 6/2/2011 Report Date: 6/2/2011 Barrier #: 8614D
Location: Farmgate Wy and Primerose Dr - Corner C
X Coordinate: -121.27932
Y Coordinate: 38.67258
Barrier Area: Curb Ramps
Barrier Type: Parallel Ramp Landing - Existing (4.1% to 4.9%)
Code Ref: CBC 1127B.5.4 and ADA/ABA 406.4
As Built Meas: 1 Quantity: EACH
Description: Curb ramp landing or pan not level(4.1% to 4.9%)
As Built Desc: 4.1% landing slope
Solution: Demolish existing and construct new transition
Bar. Severity: 2 Recommended Cost Estimate: $0.00 Status:
Implementation Priority: 3 Facility Function:
Implementation Phase: Implementation Date:
Official Responsible:
Notes: Four - way intersection corners A,B,C,D

Field Date: 6/2/2011 Report Date: 6/2/2011 Barrier #: 8614E
Location: Farmgate Wy and Primerose Dr - Corner C
X Coordinate: -121.27932
Y Coordinate: 38.67258
Barrier Area: Curb Ramps
Barrier Type: Detectable Warnings - Truncated Domes
Code Ref: CBC 1127B.5.7 and ADA/ABA 705.1.3
As Built Meas: 1 Quantity: EACH
Description: No truncated domes provided at curb ramp
As Built Desc: No detectable warnings at curb ramp
Solution: Provide compliant truncated domes
Bar. Severity: 2 Recommended Cost Estimate: $0.00 Status:
Implementation Priority: 3 Facility Function:
Implementation Phase: Implementation Date:
Official Responsible:
Notes: Four - way intersection corners A,B,C,D

Field Date: 6/2/2011 Report Date: 6/2/2011 Barrier #: 8615A
Location: Farmgate Wy and Primerose Dr - Corner D
X Coordinate: -121.27932
Y Coordinate: 38.67258
Barrier Area: Curb Ramps
Barrier Type: 12" Grooves - Existing (>5.0%)
Code Ref: CBC 1127B.5.6
As Built Meas: 1 Quantity: EACH
Description: 12" grooves at top of curb ramp are not level (>5.0%)
As Built Desc: 6.9% at 12" grooves
Solution: Demolish existing and construct new curb ramp
Bar. Severity: 1 Necessary Cost Estimate: $2,500.00 Status:
Implementation Priority: 3 Facility Function:
Implementation Phase: Implementation Date:
Official Responsible:
Notes: Four - way intersection corners A,B,C,D

Field Date: 6/2/2011 Report Date: 6/2/2011 Barrier #: 8615B
Location: Farmgate Wy and Primerose Dr - Corner D
X Coordinate: -121.27932
Y Coordinate: 38.67258
Barrier Area: Curb Ramps
Barrier Type: Running Slope - Existing (9.5% or more)
Code Ref: CBC 1127B.5.3 and ADA/ABA 406.1
As Built Meas: 1 Quantity: EACH
Description: Ramp run cross slope exceeds 2.0% (9.5% or more)
As Built Desc: 12.2% running slope
Solution: Demolish existing and construct new curb ramp
Bar. Severity: 1 Necessary Cost Estimate: $0.00 Status:
Implementation Priority: 3 Facility Function:
Implementation Phase: Implementation Date:
Official Responsible:
Notes: Four - way intersection corners A,B,C,D

Field Date: 6/2/2011 Report Date: 6/2/2011 Barrier #: 8615C
Location: Farmgate Wy and Primerose Dr - Corner D
X Coordinate: -121.27932
Y Coordinate: 38.67258
Barrier Area: Curb Ramps
Barrier Type: Parallel Ramp Landing - Existing (4.1% to 4.9%)
Code Ref: CBC 1127B.5.4 and ADA/ABA 406.4
As Built Meas: 1 Quantity: EACH
Description: Curb ramp landing or pan not level(4.1% to 4.9%)
As Built Desc: 4.3% landing slope
Solution: Demolish existing and construct new transition
Bar. Severity: 2 Recommended Cost Estimate: $0.00 Status:
Implementation Priority: 3 Facility Function:
Implementation Phase: Implementation Date:
Official Responsible:
Notes: Four - way intersection corners A,B,C,D

Field Date: 6/2/2011 Report Date: 6/2/2011 Barrier #: 8615D
Location: Farmgate Wy and Primerose Dr - Corner D
X Coordinate: -121.27932
Y Coordinate: 38.67258
Barrier Area: Curb Ramps
Barrier Type: Detectable Warnings - Truncated Domes
Code Ref: CBC 1127B.5.7 and ADA/ABA 705.1.3
As Built Meas: 1 Quantity: EACH
Description: No truncated domes provided at curb ramp
As Built Desc: No detectable warnings at curb ramp
Solution: Provide compliant truncated domes
Bar. Severity: 2 Recommended Cost Estimate: $0.00 Status:
Implementation Priority: 3 Facility Function:
Implementation Phase: Implementation Date:
Official Responsible:
Notes: Four - way intersection corners A,B,C,D

Field Date: 6/2/2011 Report Date: 6/2/2011 Barrier #: 8616
Location: Primerose Dr - West
X Coordinate: -121.27938
Y Coordinate: 38.67244
Barrier Area: Sidewalks
Barrier Type: Cross Slope - Existing (5.0% or more)
Code Ref: CBC 1133B.7.1.3 and ADA/ABA 403.3
As Built Meas: 362 Quantity: LF
Description: Cross slope exceeds 2.0% (5.0% or more)
As Built Desc: 5.5% cross slope
Solution: Demolish existing and construct new route
Bar. Severity: 1 Necessary Cost Estimate: $45,250.00 Status:
Implementation Priority: 2 Facility Function:
Implementation Phase: Implementation Date:
Official Responsible:
Notes:

Field Date: 6/2/2011 Report Date: 6/2/2011 Barrier #: 8617
Location: Primerose Dr and Guenivere Wy - Corner A
X Coordinate: -121.27872
Y Coordinate: 38.67149
Barrier Area: Curb Ramps
Barrier Type: No Curb Ramp
Code Ref: CBC 1127B.5.1 and ADA/ABA 402.2
As Built Meas: 1 Quantity: EACH
Description: No curb cut at corner (intersection)
As Built Desc: No curb ramp at corner
Solution: Demolish existing and construct curb cut
Bar. Severity: 1 Necessary Cost Estimate: $2,500.00 Status:
Implementation Priority: 2 Facility Function:
Implementation Phase: Implementation Date:
Official Responsible:
Notes: Four - way intersection corners A,B,C,D

Field Date: 6/2/2011 Report Date: 6/2/2011 Barrier #: 8618
Location: Primerose Dr and Guenivere Wy - Corner B
X Coordinate: -121.27848
Y Coordinate: 38.6715
Barrier Area: Curb Ramps
Barrier Type: No Curb Ramp
Code Ref: CBC 1127B.5.1 and ADA/ABA 402.2
As Built Meas: 1 Quantity: EACH
Description: No curb cut at corner (intersection)
As Built Desc: No curb ramp at corner
Solution: Demolish existing and construct curb cut
Bar. Severity: 1 Necessary Cost Estimate: $2,500.00 Status:
Implementation Priority: 2 Facility Function:
Implementation Phase: Implementation Date:
Official Responsible:
Notes: Four - way intersection corners A,B,C,D

Field Date: 6/2/2011 Report Date: 6/2/2011 Barrier #: 8627
Location: Primerose Dr - West
X Coordinate: -121.27833
Y Coordinate: 38.66997
Barrier Area: Sidewalks
Barrier Type: Cross Slope - Existing (5.0% or more)
Code Ref: CBC 1133B.7.1.3 and ADA/ABA 403.3
As Built Meas: 205 Quantity: LF
Description: Cross slope exceeds 2.0% (5.0% or more)
As Built Desc: 5.9% cross slope
Solution: Demolish existing and construct new route
Bar. Severity: 1 Necessary Cost Estimate: $25,625.00 Status:
Implementation Priority: 2 Facility Function:
Implementation Phase: Implementation Date:
Official Responsible:
Notes:

Field Date: 6/2/2011 Report Date: 6/2/2011 Barrier #: 8628
Location: Primerose Dr - West
X Coordinate: -121.27756
Y Coordinate: 38.66943
Barrier Area: Sidewalks
Barrier Type: Cross Slope - Existing (4.1% to 4.9%)
Code Ref: CBC 1133B.7.1.3 and ADA/ABA 403.3
As Built Meas: 298 Quantity: LF
Description: Cross slope exceeds 2.0% (4.1% to 4.9%)
As Built Desc: 4.8% cross slope
Solution: Demolish existing and construct new route
Bar. Severity: 2 Recommended Cost Estimate: $37,250.00 Status:
Implementation Priority: 2 Facility Function:
Implementation Phase: Implementation Date:
Official Responsible:
Notes:

Field Date: 6/2/2011 Report Date: 6/2/2011 Barrier #: 8629
Location: Primerose Dr - West
X Coordinate: -121.27671
Y Coordinate: 38.66866
Barrier Area: Sidewalks
Barrier Type: Cross Slope - Existing (5.0% or more)
Code Ref: CBC 1133B.7.1.3 and ADA/ABA 403.3
As Built Meas: 333 Quantity: LF
Description: Cross slope exceeds 2.0% (5.0% or more)
As Built Desc: 5.1% cross slope
Solution: Demolish existing and construct new route
Bar. Severity: 1 Necessary Cost Estimate: $41,625.00 Status:
Implementation Priority: 2 Facility Function:
Implementation Phase: Implementation Date:
Official Responsible:
Notes:

Field Date: 6/2/2011 Report Date: 6/2/2011 Barrier #: 8630
Location: Primerose Dr - West
X Coordinate: -121.27647
Y Coordinate: 38.66757
Barrier Area: Sidewalks
Barrier Type: Cross Slope - Existing (5.0% or more)
Code Ref: CBC 1133B.7.1.3 and ADA/ABA 403.3
As Built Meas: 241 Quantity: LF
Description: Cross slope exceeds 2.0% (5.0% or more)
As Built Desc: 6.1% cross slope
Solution: Demolish existing and construct new route
Bar. Severity: 1 Necessary Cost Estimate: $30,125.00 Status:
Implementation Priority: 2 Facility Function:
Implementation Phase: Implementation Date:
Official Responsible:
Notes:

Field Date: 6/2/2011 Report Date: 6/2/2011 Barrier #: 8631
Location: Primerose Dr - West
X Coordinate: -121.27644
Y Coordinate: 38.66664
Barrier Area: Sidewalks
Barrier Type: Cross Slope - Existing (5.0% or more)
Code Ref: CBC 1133B.7.1.3 and ADA/ABA 403.3
As Built Meas: 875 Quantity: LF
Description: Cross slope exceeds 2.0% (5.0% or more)
As Built Desc: 7.1% cross slope
Solution: Demolish existing and construct new route
Bar. Severity: 1 Necessary Cost Estimate: $109,375.00 Status:
Implementation Priority: 2 Facility Function:
Implementation Phase: Implementation Date:
Official Responsible:
Notes:

Field Date: 6/2/2011 Report Date: 6/2/2011 Barrier #: 8632
Location: Primerose Dr - East
X Coordinate: -121.27628
Y Coordinate: 38.66406
Barrier Area: Sidewalks
Barrier Type: Cross Slope - Existing (5.0% or more)
Code Ref: CBC 1133B.7.1.3 and ADA/ABA 403.3
As Built Meas: 946 Quantity: LF
Description: Cross slope exceeds 2.0% (5.0% or more)
As Built Desc: 7.3% cross slope
Solution: Demolish existing and construct new route
Bar. Severity: 1 Necessary Cost Estimate: $118,250.00 Status:
Implementation Priority: 2 Facility Function:
Implementation Phase: Implementation Date:
Official Responsible:
Notes:

Field Date: 6/2/2011 Report Date: 6/2/2011 Barrier #: 8633A
Location: Primerose Dr - East
X Coordinate: -121.27632
Y Coordinate: 38.66687
Barrier Area: Sidewalks
Barrier Type: Cross Slope - Existing (5.0% or more)
Code Ref: CBC 1133B.7.1.3 and ADA/ABA 403.3
As Built Meas: 692 Quantity: LF
Description: Cross slope exceeds 2.0% (5.0% or more)
As Built Desc: 6.2% cross slope
Solution: Demolish existing and construct new route
Bar. Severity: 1 Necessary Cost Estimate: $86,500.00 Status:
Implementation Priority: 2 Facility Function:
Implementation Phase: Implementation Date:
Official Responsible:
Notes:

Field Date: 6/2/2011 Report Date: 6/2/2011 Barrier #: 8633B
Location: Primerose Dr - East
X Coordinate: -121.27632
Y Coordinate: 38.66749
Barrier Area: Sidewalks
Barrier Type: Surface Condition - Damaged
Code Ref: CBC 1133B.7.1 and ADA/ABA 302.1
As Built Meas: 12 Quantity: LF
Description: Surface is not firm and stable (cracked, broken or loose soil, etc.)
As Built Desc: Cracked concrete
Solution: Repair surface to make firm and stable
Bar. Severity: 1 Necessary Cost Estimate: $1,500.00 Status:
Implementation Priority: 2 Facility Function:
Implementation Phase: Implementation Date:
Official Responsible:
Notes:

Field Date: 6/2/2011 Report Date: 6/2/2011 Barrier #: 8634A
Location: Kingswood Dr - South
X Coordinate: -121.27662
Y Coordinate: 38.66876
Barrier Area: Sidewalks
Barrier Type: Cross Slope - Existing (5.0% or more)
Code Ref: CBC 1133B.7.1.3 and ADA/ABA 403.3
As Built Meas: 286 Quantity: LF
Description: Cross slope exceeds 2.0% (5.0% or more)
As Built Desc: 6.5% cross slope
Solution: Demolish existing and construct new route
Bar. Severity: 1 Necessary Cost Estimate: $35,750.00 Status:
Implementation Priority: 3 Facility Function:
Implementation Phase: Implementation Date:
Official Responsible:
Notes:

Field Date: 6/2/2011 Report Date: 6/2/2011 Barrier #: 8634B
Location: Kingswood Dr - South
X Coordinate: -121.2763
Y Coordinate: 38.66895
Barrier Area: Sidewalks
Barrier Type: Abrupt Change in Level - > 1/2"
Code Ref: CBC 1133B.7.1 and ADA/ABA 303.3
As Built Meas: 8 Quantity: LF
Description: Change in level greater than 1/2"
As Built Desc: 1/2" lip in sidewalk surface
Solution: Grind or repair sidewalk to remove trip hazard
Bar. Severity: 1 Necessary Cost Estimate: $2,000.00 Status:
Implementation Priority: 3 Facility Function:
Implementation Phase: Implementation Date:
Official Responsible:
Notes:

Field Date: 6/2/2011 Report Date: 6/2/2011 Barrier #: 8634C
Location: Kingswood Dr - South
X Coordinate: -121.27615
Y Coordinate: 38.66909
Barrier Area: Sidewalks
Barrier Type: Abrupt Change in Level - > 1/2"
Code Ref: CBC 1133B.7.1 and ADA/ABA 303.3
As Built Meas: 4 Quantity: LF
Description: Change in level greater than 1/2"
As Built Desc: 1/2" lip in sidewalk surface
Solution: Grind or repair sidewalk to remove trip hazard
Bar. Severity: 1 Necessary Cost Estimate: $1,000.00 Status:
Implementation Priority: 3 Facility Function:
Implementation Phase: Implementation Date:
Official Responsible:
Notes:

Field Date: 6/2/2011 Report Date: 6/2/2011 Barrier #: 8635
Location: Kingswood Dr - South
X Coordinate: -121.27586
Y Coordinate: 38.66935
Barrier Area: Sidewalks
Barrier Type: No Sidewalk - No Barricade
Code Ref: MUTCD Section 6D.01
As Built Meas: 1 Quantity: JOB
Description: No barricade provided where sidewalk ends in hazardous location
As Built Desc: No barricade or other warning provided for the visually impaired at end of sidewalk
Solution: Provide barricade with cane detectable warning at end of sidewalk
Bar. Severity: 1 Necessary Cost Estimate: $1,350.00 Status:
Implementation Priority: 3 Facility Function:
Implementation Phase: Implementation Date:
Official Responsible:
Notes:

Field Date: 6/2/2011 Report Date: 6/2/2011 Barrier #: 8636
Location: Kingswood Dr - North
X Coordinate: -121.27592
Y Coordinate: 38.66944
Barrier Area: Sidewalks
Barrier Type: No Sidewalk - No Barricade
Code Ref: MUTCD Section 6D.01
As Built Meas: 1 Quantity: JOB
Description: No barricade provided where sidewalk ends in hazardous location
As Built Desc: No barricade or other warning provided for the visually impaired at end of sidewalk
Solution: Provide barricade with cane detectable warning at end of sidewalk
Bar. Severity: 1 Necessary Cost Estimate: $1,350.00 Status:
Implementation Priority: 3 Facility Function:
Implementation Phase: Implementation Date:
Official Responsible:
Notes:

Field Date: 6/2/2011 Report Date: 6/2/2011 Barrier #: 8637
Location: Kingswood Dr - North
X Coordinate: -121.27593
Y Coordinate: 38.66946
Barrier Area: Sidewalks
Barrier Type: Cross Slope - Existing (4.1% to 4.9%)
Code Ref: CBC 1133B.7.1.3 and ADA/ABA 403.3
As Built Meas: 304 Quantity: LF
Description: Cross slope exceeds 2.0% (4.1% to 4.9%)
As Built Desc: 4.5% cross slope
Solution: Demolish existing and construct new route
Bar. Severity: 2 Recommended Cost Estimate: $38,000.00 Status:
Implementation Priority: 3 Facility Function:
Implementation Phase: Implementation Date:
Official Responsible:
Notes:

Field Date: 6/2/2011 Report Date: 6/2/2011 Barrier #: 8638
Location: Primerose Dr - East
X Coordinate: -121.27666
Y Coordinate: 38.66897
Barrier Area: Sidewalks
Barrier Type: Cross Slope - Existing (5.0% or more)
Code Ref: CBC 1133B.7.1.3 and ADA/ABA 403.3
As Built Meas: 302 Quantity: LF
Description: Cross slope exceeds 2.0% (5.0% or more)
As Built Desc: 5.1% cross slope
Solution: Demolish existing and construct new route
Bar. Severity: 1 Necessary Cost Estimate: $37,750.00 Status:
Implementation Priority: 2 Facility Function:
Implementation Phase: Implementation Date:
Official Responsible:
Notes:

Field Date: 6/2/2011 Report Date: 6/2/2011 Barrier #: 8639
Location: Primerose Dr - East
X Coordinate: -121.27766
Y Coordinate: 38.66961
Barrier Area: Sidewalks
Barrier Type: Driveway -12" Grooves Incorrect Application
Code Ref: CBC 1127B.5.6
As Built Meas: 1 Quantity: JOB
Description: 12" grooves required only at curb ramps identified at transition into driveway
As Built Desc: 12" grooves incorrectly provided where no curb ramp exists
Solution: No remediation recommended, until new construction is performed in area
Bar. Severity: 4 Low Severity Cost Estimate: $0.00 Status:
Implementation Priority: 2 Facility Function:
Implementation Phase: Implementation Date:
Official Responsible:
Notes:

Field Date: 6/2/2011 Report Date: 6/2/2011 Barrier #: 8640
Location: Primerose Dr - East
X Coordinate: -121.27774
Y Coordinate: 38.66964
Barrier Area: Sidewalks
Barrier Type: Cross Slope - Existing (5.0% or more)
Code Ref: CBC 1133B.7.1.3 and ADA/ABA 403.3
As Built Meas: 106 Quantity: LF
Description: Cross slope exceeds 2.0% (5.0% or more)
As Built Desc: 5.3% cross slope
Solution: Demolish existing and construct new route
Bar. Severity: 1 Necessary Cost Estimate: $13,250.00 Status:
Implementation Priority: 2 Facility Function:
Implementation Phase: Implementation Date:
Official Responsible:
Notes:

Field Date: 6/2/2011 Report Date: 6/2/2011 Barrier #: 8641
Location: Primerose Dr - East
X Coordinate: -121.27802
Y Coordinate: 38.66985
Barrier Area: Sidewalks
Barrier Type: Ped Route -12" Grooves Incorrect Application
Code Ref: CBC 1127B.5.6
As Built Meas: 1 Quantity: JOB
Description: 12" grooves required only at curb ramps identified within sidewalk
As Built Desc: 12" grooves incorrectly provided where no curb ramp exists
Solution: No remediation recommendeduntil new construction is performed in area
Bar. Severity: 4 Low Severity Cost Estimate: $0.00 Status:
Implementation Priority: 2 Facility Function:
Implementation Phase: Implementation Date:
Official Responsible:
Notes:

Field Date: 6/2/2011 Report Date: 6/2/2011 Barrier #: 8642
Location: Primerose Dr - East
X Coordinate: -121.27814
Y Coordinate: 38.66994
Barrier Area: Sidewalks
Barrier Type: Driveway -12" Grooves Incorrect Application
Code Ref: CBC 1127B.5.6
As Built Meas: 1 Quantity: JOB
Description: 12" grooves required only at curb ramps identified at transition into driveway
As Built Desc: 12" grooves incorrectly provided where no curb ramp exists
Solution: No remediation recommended, until new construction is performed in area
Bar. Severity: 4 Low Severity Cost Estimate: $0.00 Status:
Implementation Priority: 2 Facility Function:
Implementation Phase: Implementation Date:
Official Responsible:
Notes:

Field Date: 6/2/2011 Report Date: 6/2/2011 Barrier #: 8643A
Location: Primerose Dr - East
X Coordinate: -121.27816
Y Coordinate: 38.66999
Barrier Area: Sidewalks
Barrier Type: Cross Slope - Existing (5.0% or more)
Code Ref: CBC 1133B.7.1.3 and ADA/ABA 403.3
As Built Meas: 531 Quantity: LF
Description: Cross slope exceeds 2.0% (5.0% or more)
As Built Desc: 6.0% cross slope
Solution: Demolish existing and construct new route
Bar. Severity: 1 Necessary Cost Estimate: $66,375.00 Status:
Implementation Priority: 2 Facility Function:
Implementation Phase: Implementation Date:
Official Responsible:
Notes:

Field Date: 6/2/2011 Report Date: 6/2/2011 Barrier #: 8643B
Location: Primerose Dr - East
X Coordinate: -121.27844
Y Coordinate: 38.67111
Barrier Area: Sidewalks
Barrier Type: Clear Width - Existing (≤31” or less)
Code Ref: CBC 1133B.7.1
As Built Meas: 1 Quantity: LF
Description: Pedestrian route is not min. 48" wide (≤31” or less)
As Built Desc: 24" clear width due to foliage
Solution: Trim foliage to provide min. 48" clear width
Bar. Severity: 1 Necessary Cost Estimate: $125.00 Status:
Implementation Priority: 2 Facility Function:
Implementation Phase: Implementation Date:
Official Responsible:
Notes:

Field Date: 6/2/2011 Report Date: 6/2/2011 Barrier #: 8644A
Location: Primerose Dr - East
X Coordinate: -121.27856
Y Coordinate: 38.67159
Barrier Area: Sidewalks
Barrier Type: Cross Slope - Existing (5.0% or more)
Code Ref: CBC 1133B.7.1.3 and ADA/ABA 403.3
As Built Meas: 404 Quantity: LF
Description: Cross slope exceeds 2.0% (5.0% or more)
As Built Desc: 6.0% cross slope
Solution: Demolish existing and construct new route
Bar. Severity: 1 Necessary Cost Estimate: $50,500.00 Status:
Implementation Priority: 2 Facility Function:
Implementation Phase: Implementation Date:
Official Responsible:
Notes:

Field Date: 6/2/2011 Report Date: 6/2/2011 Barrier #: 8644B
Location: Primerose Dr - East
X Coordinate: -121.27908
Y Coordinate: 38.67233
Barrier Area: Sidewalks
Barrier Type: Abrupt Change in Level - > 1/2"
Code Ref: CBC 1133B.7.1 and ADA/ABA 303.3
As Built Meas: 4 Quantity: LF
Description: Change in level greater than 1/2"
As Built Desc: 1/2" lip in sidewalk surface
Solution: Grind or repair sidewalk to remove trip hazard
Bar. Severity: 1 Necessary Cost Estimate: $1,000.00 Status:
Implementation Priority: 2 Facility Function:
Implementation Phase: Implementation Date:
Official Responsible:
Notes:

Field Date: 6/2/2011 Report Date: 6/2/2011 Barrier #: 8645
Location: Farmgate Wy - South
X Coordinate: -121.2793
Y Coordinate: 38.6726
Barrier Area: Sidewalks
Barrier Type: Cross Slope - Existing (5.0% or more)
Code Ref: CBC 1133B.7.1.3 and ADA/ABA 403.3
As Built Meas: 226 Quantity: LF
Description: Cross slope exceeds 2.0% (5.0% or more)
As Built Desc: 7.1% cross slope
Solution: Demolish existing and construct new route
Bar. Severity: 1 Necessary Cost Estimate: $28,250.00 Status:
Implementation Priority: 3 Facility Function:
Implementation Phase: Implementation Date:
Official Responsible:
Notes:

Field Date: 6/2/2011 Report Date: 6/2/2011 Barrier #: 8646
Location: Farmgate Wy and Merlindale Wy - Corner A
X Coordinate: -121.27852
Y Coordinate: 38.673
Barrier Area: Curb Ramps
Barrier Type: 12" Grooves - Existing (3.1% to 4.0%)
Code Ref: CBC 1127B.5.6
As Built Meas: 1 Quantity: EACH
Description: 12" grooves at top of curb ramp are not level (3.1% to 4.0%)
As Built Desc: 3.2% at 12" grooves
Solution: Demolish existing and construct new curb ramp
Bar. Severity: 3 Hindrance Cost Estimate: $2,500.00 Status:
Implementation Priority: 3 Facility Function:
Implementation Phase: Implementation Date:
Official Responsible:
Notes: Four - way intersection corners A,B,C,D. Corners C,D compliant

Field Date: 6/2/2011 Report Date: 6/2/2011 Barrier #: 8647
Location: Farmgate Wy and Merlindale Wy - Corner B
X Coordinate: -121.2784
Y Coordinate: 38.67304
Barrier Area: Curb Ramps
Barrier Type: 12" Grooves - Existing (>5.0%)
Code Ref: CBC 1127B.5.6
As Built Meas: 1 Quantity: EACH
Description: 12" grooves at top of curb ramp are not level (>5.0%)
As Built Desc: 6.0% at 12" grooves
Solution: Demolish existing and construct new curb ramp
Bar. Severity: 1 Necessary Cost Estimate: $2,500.00 Status:
Implementation Priority: 3 Facility Function:
Implementation Phase: Implementation Date:
Official Responsible:
Notes: Four - way intersection corners A,B,C,D. Corners C,D compliant

Field Date: 6/2/2011 Report Date: 6/2/2011 Barrier #: 8648
Location: Farmgate Wy - South
X Coordinate: -121.27831
Y Coordinate: 38.67295
Barrier Area: Sidewalks
Barrier Type: Cross Slope - Existing (5.0% or more)
Code Ref: CBC 1133B.7.1.3 and ADA/ABA 403.3
As Built Meas: 167 Quantity: LF
Description: Cross slope exceeds 2.0% (5.0% or more)
As Built Desc: 5.6% cross slope
Solution: Demolish existing and construct new route
Bar. Severity: 1 Necessary Cost Estimate: $20,875.00 Status:
Implementation Priority: 3 Facility Function:
Implementation Phase: Implementation Date:
Official Responsible:
Notes:

Field Date: 6/2/2011 Report Date: 6/2/2011 Barrier #: 8649A
Location: Farmgate Wy and Guenivere Wy - Corner A
X Coordinate: -121.27772
Y Coordinate: 38.67315
Barrier Area: Curb Ramps
Barrier Type: 12" Grooves - Existing (>5.0%)
Code Ref: CBC 1127B.5.6
As Built Meas: 1 Quantity: EACH
Description: 12" grooves at top of curb ramp are not level (>5.0%)
As Built Desc: 5.1% at 12" grooves
Solution: Demolish existing and construct new curb ramp
Bar. Severity: 1 Necessary Cost Estimate: $2,500.00 Status:
Implementation Priority: 3 Facility Function:
Implementation Phase: Implementation Date:
Official Responsible:
Notes: Four - way intersection corners A,B,C,D

Field Date: 6/2/2011 Report Date: 6/2/2011 Barrier #: 8649B
Location: Farmgate Wy and Guenivere Wy - Corner A
X Coordinate: -121.27772
Y Coordinate: 38.67315
Barrier Area: Curb Ramps
Barrier Type: Cross Slope - Existing (5.0% or more)
Code Ref: CBC 1127B.5.3 and ADA/ABA 406.2
As Built Meas: 1 Quantity: EACH
Description: Ramp run cross slope exceeds 2.0% (5.0% or more)
As Built Desc: 5.5% cross slope
Solution: Demolish existing and construct new curb ramp
Bar. Severity: 1 Necessary Cost Estimate: $0.00 Status:
Implementation Priority: 3 Facility Function:
Implementation Phase: Implementation Date:
Official Responsible:
Notes: Four - way intersection corners A,B,C,D

Field Date: 6/2/2011 Report Date: 6/2/2011 Barrier #: 8649C
Location: Farmgate Wy and Guenivere Wy - Corner A
X Coordinate: -121.27772
Y Coordinate: 38.67315
Barrier Area: Curb Ramps
Barrier Type: Clear Width
Code Ref: CBC 1127B.5.2
As Built Meas: 1 Quantity: EACH
Description: Curb ramp not at least 48" wide
As Built Desc: 24" clear width due to foliage
Solution: Demolish existing and construct new curb ramp
Bar. Severity: 1 Necessary Cost Estimate: $125.00 Status:
Implementation Priority: 3 Facility Function:
Implementation Phase: Implementation Date:
Official Responsible:
Notes: Four - way intersection corners A,B,C,D

Field Date: 6/2/2011 Report Date: 6/2/2011 Barrier #: 8649D
Location: Farmgate Wy and Guenivere Wy - Corner A
X Coordinate: -121.27772
Y Coordinate: 38.67315
Barrier Area: Curb Ramps
Barrier Type: Parallel Ramp Landing - Existing (3.1% to 4.0%)
Code Ref: CBC 1127B.5.4 and ADA/ABA 406.4
As Built Meas: 1 Quantity: EACH
Description: Curb ramp landing or pan not level (3.1% to 4.0%)
As Built Desc: 3.4% landing slope
Solution: Demolish existing and construct new transition
Bar. Severity: 3 Hindrance Cost Estimate: $0.00 Status:
Implementation Priority: 3 Facility Function:
Implementation Phase: Implementation Date:
Official Responsible:
Notes: Four - way intersection corners A,B,C,D

Field Date: 6/2/2011 Report Date: 6/2/2011 Barrier #: 8649E
Location: Farmgate Wy and Guenivere Wy - Corner A
X Coordinate: -121.27772
Y Coordinate: 38.67315
Barrier Area: Curb Ramps
Barrier Type: Detectable Warnings - Truncated Domes
Code Ref: CBC 1127B.5.7 and ADA/ABA 705.1.3
As Built Meas: 1 Quantity: EACH
Description: No truncated domes provided at curb ramp
As Built Desc: No detectable warnings at curb ramp
Solution: Provide compliant truncated domes
Bar. Severity: 2 Recommended Cost Estimate: $0.00 Status:
Implementation Priority: 3 Facility Function:
Implementation Phase: Implementation Date:
Official Responsible:
Notes: Four - way intersection corners A,B,C,D

Field Date: 6/2/2011 Report Date: 6/2/2011 Barrier #: 8650A
Location: Farmgate Wy and Guenivere Wy - Corner B
X Coordinate: -121.2776
Y Coordinate: 38.6732
Barrier Area: Curb Ramps
Barrier Type: 12" Grooves - Existing (>5.0%)
Code Ref: CBC 1127B.5.6
As Built Meas: 1 Quantity: EACH
Description: 12" grooves at top of curb ramp are not level (>5.0%)
As Built Desc: 5.9% at 12" grooves
Solution: Demolish existing and construct new curb ramp
Bar. Severity: 1 Necessary Cost Estimate: $2,500.00 Status:
Implementation Priority: 3 Facility Function:
Implementation Phase: Implementation Date:
Official Responsible:
Notes: Four - way intersection corners A,B,C,D

Field Date: 6/2/2011 Report Date: 6/2/2011 Barrier #: 8650B
Location: Farmgate Wy and Guenivere Wy - Corner B
X Coordinate: -121.2776
Y Coordinate: 38.6732
Barrier Area: Curb Ramps
Barrier Type: Cross Slope - Existing (5.0% or more)
Code Ref: CBC 1127B.5.3 and ADA/ABA 406.2
As Built Meas: 1 Quantity: EACH
Description: Ramp run cross slope exceeds 2.0% (5.0% or more)
As Built Desc: 5.6% cross slope
Solution: Demolish existing and construct new curb ramp
Bar. Severity: 1 Necessary Cost Estimate: $0.00 Status:
Implementation Priority: 3 Facility Function:
Implementation Phase: Implementation Date:
Official Responsible:
Notes: Four - way intersection corners A,B,C,D

Field Date: 6/2/2011 Report Date: 6/2/2011 Barrier #: 8650C
Location: Farmgate Wy and Guenivere Wy - Corner B
X Coordinate: -121.2776
Y Coordinate: 38.6732
Barrier Area: Curb Ramps
Barrier Type: Parallel Ramp Landing - Existing (3.1% to 4.0%)
Code Ref: CBC 1127B.5.4 and ADA/ABA 406.4
As Built Meas: 1 Quantity: EACH
Description: Curb ramp landing or pan not level (3.1% to 4.0%)
As Built Desc: 4.2% landing slope
Solution: Demolish existing and construct new transition
Bar. Severity: 3 Hindrance Cost Estimate: $0.00 Status:
Implementation Priority: 3 Facility Function:
Implementation Phase: Implementation Date:
Official Responsible:
Notes: Four - way intersection corners A,B,C,D

Field Date: 6/2/2011 Report Date: 6/2/2011 Barrier #: 8650D
Location: Farmgate Wy and Guenivere Wy - Corner B
X Coordinate: -121.2776
Y Coordinate: 38.6732
Barrier Area: Curb Ramps
Barrier Type: Detectable Warnings - Truncated Domes
Code Ref: CBC 1127B.5.7 and ADA/ABA 705.1.3
As Built Meas: 1 Quantity: EACH
Description: No truncated domes provided at curb ramp
As Built Desc: No detectable warnings at curb ramp
Solution: Provide compliant truncated domes
Bar. Severity: 2 Recommended Cost Estimate: $0.00 Status:
Implementation Priority: 3 Facility Function:
Implementation Phase: Implementation Date:
Official Responsible:
Notes: Four - way intersection corners A,B,C,D

Field Date: 6/2/2011 Report Date: 6/2/2011 Barrier #: 8651A
Location: Farmgate Wy and Guenivere Wy - Corner C
X Coordinate: -121.27752
Y Coordinate: 38.67305
Barrier Area: Curb Ramps
Barrier Type: 12" Grooves - Existing (3.1% to 4.0%)
Code Ref: CBC 1127B.5.6
As Built Meas: 1 Quantity: EACH
Description: 12" grooves at top of curb ramp are not level (3.1% to 4.0%)
As Built Desc: 3.7% at 12" grooves
Solution: Demolish existing and construct new curb ramp
Bar. Severity: 3 Hindrance Cost Estimate: $2,500.00 Status:
Implementation Priority: 3 Facility Function:
Implementation Phase: Implementation Date:
Official Responsible:
Notes: Four - way intersection corners A,B,C,D

Field Date: 6/2/2011 Report Date: 6/2/2011 Barrier #: 8651B
Location: Farmgate Wy and Guenivere Wy - Corner C
X Coordinate: -121.27752
Y Coordinate: 38.67305
Barrier Area: Curb Ramps
Barrier Type: Cross Slope - Existing (3.1% to 4.0%)
Code Ref: CBC 1127B.5.3 and ADA/ABA 406.2
As Built Meas: 1 Quantity: EACH
Description: Ramp run cross slope exceeds 2.0% (3.1% to 4.0%)
As Built Desc: 3.6% cross slope
Solution: Demolish existing and construct new curb ramp
Bar. Severity: 3 Hindrance Cost Estimate: $0.00 Status:
Implementation Priority: 3 Facility Function:
Implementation Phase: Implementation Date:
Official Responsible:
Notes: Four - way intersection corners A,B,C,D

Field Date: 6/2/2011 Report Date: 6/2/2011 Barrier #: 8651C
Location: Farmgate Wy and Guenivere Wy - Corner C
X Coordinate: -121.27752
Y Coordinate: 38.67305
Barrier Area: Curb Ramps
Barrier Type: Parallel Ramp Landing - Existing (3.1% to 4.0%)
Code Ref: CBC 1127B.5.4 and ADA/ABA 406.4
As Built Meas: 1 Quantity: EACH
Description: Curb ramp landing or pan not level (3.1% to 4.0%)
As Built Desc: 3.4% landing slope
Solution: Demolish existing and construct new transition
Bar. Severity: 3 Hindrance Cost Estimate: $0.00 Status:
Implementation Priority: 3 Facility Function:
Implementation Phase: Implementation Date:
Official Responsible:
Notes: Four - way intersection corners A,B,C,D

Field Date: 6/2/2011 Report Date: 6/2/2011 Barrier #: 8651D
Location: Farmgate Wy and Guenivere Wy - Corner C
X Coordinate: -121.27752
Y Coordinate: 38.67305
Barrier Area: Curb Ramps
Barrier Type: Detectable Warnings - Truncated Domes
Code Ref: CBC 1127B.5.7 and ADA/ABA 705.1.3
As Built Meas: 1 Quantity: EACH
Description: No truncated domes provided at curb ramp
As Built Desc: No detectable warnings at curb ramp
Solution: Provide compliant truncated domes
Bar. Severity: 2 Recommended Cost Estimate: $0.00 Status:
Implementation Priority: 3 Facility Function:
Implementation Phase: Implementation Date:
Official Responsible:
Notes: Four - way intersection corners A,B,C,D

Field Date: 6/2/2011 Report Date: 6/2/2011 Barrier #: 8651E
Location: Farmgate Wy and Guenivere Wy - Corner C
X Coordinate: -121.27769
Y Coordinate: 38.67303
Barrier Area: Curb Ramps
Barrier Type: Gutter Slope - Existing (6.6% to 8.2%)
Code Ref: CBC 1127B.5.3 and ADA/ABA 406.2
As Built Meas: 6 Quantity: SF
Description: Gutter slope exceeds 5.0% (6.6% to 8.2%)
As Built Desc: 7.1% gutter slope
Solution: Demolish existing and construct new gutter
Bar. Severity: 2 Recommended Cost Estimate: $0.00 Status:
Implementation Priority: 3 Facility Function:
Implementation Phase: Implementation Date:
Official Responsible:
Notes: Four - way intersection corners A,B,C,D

Field Date: 6/2/2011 Report Date: 6/2/2011 Barrier #: 8652A
Location: Farmgate Wy and Guenivere Wy - Corner D
X Coordinate: -121.27769
Y Coordinate: 38.67303
Barrier Area: Curb Ramps
Barrier Type: 12" Grooves - Existing (>5.0%)
Code Ref: CBC 1127B.5.6
As Built Meas: 1 Quantity: EACH
Description: 12" grooves at top of curb ramp are not level (>5.0%)
As Built Desc: 5.6% at 12" grooves
Solution: Demolish existing and construct new curb ramp
Bar. Severity: 1 Necessary Cost Estimate: $2,500.00 Status:
Implementation Priority: 3 Facility Function:
Implementation Phase: Implementation Date:
Official Responsible:
Notes: Four - way intersection corners A,B,C,D

Field Date: 6/2/2011 Report Date: 6/2/2011 Barrier #: 8652B
Location: Farmgate Wy and Guenivere Wy - Corner D
X Coordinate: -121.27769
Y Coordinate: 38.67303
Barrier Area: Curb Ramps
Barrier Type: Cross Slope - Existing (5.0% or more)
Code Ref: CBC 1127B.5.3 and ADA/ABA 406.2
As Built Meas: 1 Quantity: EACH
Description: Ramp run cross slope exceeds 2.0% (5.0% or more)
As Built Desc: 5.3% cross slope
Solution: Demolish existing and construct new curb ramp
Bar. Severity: 1 Necessary Cost Estimate: $0.00 Status:
Implementation Priority: 3 Facility Function:
Implementation Phase: Implementation Date:
Official Responsible:
Notes: Four - way intersection corners A,B,C,D

Field Date: 6/2/2011 Report Date: 6/2/2011 Barrier #: 8652C
Location: Farmgate Wy and Guenivere Wy - Corner D
X Coordinate: -121.27769
Y Coordinate: 38.67303
Barrier Area: Curb Ramps
Barrier Type: Running Slope - Existing (9.0% to 9.4%)
Code Ref: CBC 1127B.5.3 and ADA/ABA 406.1
As Built Meas: 1 Quantity: EACH
Description: Ramp run cross slope exceeds 2.0% (9.0% to 9.4%)
As Built Desc: 9.0% running slope
Solution: Demolish existing and construct new curb ramp
Bar. Severity: 2 Recommended Cost Estimate: $0.00 Status:
Implementation Priority: 3 Facility Function:
Implementation Phase: Implementation Date:
Official Responsible:
Notes: Four - way intersection corners A,B,C,D

Field Date: 6/2/2011 Report Date: 6/2/2011 Barrier #: 8652D
Location: Farmgate Wy and Guenivere Wy - Corner D
X Coordinate: -121.27769
Y Coordinate: 38.67303
Barrier Area: Curb Ramps
Barrier Type: Perpendicular Ramp Landing (3.1% to 4.0%)
Code Ref: CBC 1127B.5.4 and ADA/ABA 406.4
As Built Meas: 1 Quantity: EACH
Description: Curb ramp top landing not level (3.1% to 4.0%)
As Built Desc: 3.2% landing slope
Solution: Demolish existing and construct new transition
Bar. Severity: 3 Hindrance Cost Estimate: $0.00 Status:
Implementation Priority: 3 Facility Function:
Implementation Phase: Implementation Date:
Official Responsible:
Notes: Four - way intersection corners A,B,C,D

Field Date: 6/2/2011 Report Date: 6/2/2011 Barrier #: 8652E
Location: Farmgate Wy and Guenivere Wy - Corner D
X Coordinate: -121.27769
Y Coordinate: 38.67303
Barrier Area: Curb Ramps
Barrier Type: Detectable Warnings - Truncated Domes
Code Ref: CBC 1127B.5.7 and ADA/ABA 705.1.3
As Built Meas: 1 Quantity: EACH
Description: No truncated domes provided at curb ramp
As Built Desc: No detectable warnings at curb ramp
Solution: Provide compliant truncated domes
Bar. Severity: 2 Recommended Cost Estimate: $0.00 Status:
Implementation Priority: 3 Facility Function:
Implementation Phase: Implementation Date:
Official Responsible:
Notes: Four - way intersection corners A,B,C,D

Field Date: 6/2/2011 Report Date: 6/2/2011 Barrier #: 8652F
Location: Farmgate Wy and Guenivere Wy - Corner D
X Coordinate: -121.27769
Y Coordinate: 38.67303
Barrier Area: Curb Ramps
Barrier Type: Gutter Slope - Existing (5.1% - 5.8%)
Code Ref: CBC 1127B.5.3 and ADA/ABA 406.2
As Built Meas: 6 Quantity: SF
Description: Gutter slope exceeds 5.0% (5.1% - 5.8%)
As Built Desc: 5.8% gutter slope
Solution: Demolish existing and construct new gutter
Bar. Severity: 4 Low Severity Cost Estimate: $0.00 Status:
Implementation Priority: 3 Facility Function:
Implementation Phase: Implementation Date:
Official Responsible:
Notes: Four - way intersection corners A,B,C,D

Field Date: 6/2/2011 Report Date: 6/2/2011 Barrier #: 8653
Location: Guenivere Wy - West
X Coordinate: -121.27764
Y Coordinate: 38.673
Barrier Area: Sidewalks
Barrier Type: Cross Slope - Existing (4.1% to 4.9%)
Code Ref: CBC 1133B.7.1.3 and ADA/ABA 403.3
As Built Meas: 599 Quantity: LF
Description: Cross slope exceeds 2.0% (4.1% to 4.9%)
As Built Desc: 4.1% cross slope
Solution: Demolish existing and construct new route
Bar. Severity: 2 Recommended Cost Estimate: $74,875.00 Status:
Implementation Priority: 4 Facility Function:
Implementation Phase: Implementation Date:
Official Responsible:
Notes:

Field Date: 6/2/2011 Report Date: 6/2/2011 Barrier #: 8654
Location: Guenivere Wy - North
X Coordinate: -121.27693
Y Coordinate: 38.6715
Barrier Area: Sidewalks
Barrier Type: Cross Slope - Existing (4.1% to 4.9%)
Code Ref: CBC 1133B.7.1.3 and ADA/ABA 403.3
As Built Meas: 181 Quantity: LF
Description: Cross slope exceeds 2.0% (4.1% to 4.9%)
As Built Desc: 4.3% cross slope
Solution: Demolish existing and construct new route
Bar. Severity: 2 Recommended Cost Estimate: $22,625.00 Status:
Implementation Priority: 4 Facility Function:
Implementation Phase: Implementation Date:
Official Responsible:
Notes:

Field Date: 6/2/2011 Report Date: 6/2/2011 Barrier #: 8655
Location: Guenivere Wy and Merlindale Wy - Corner A
X Coordinate: -121.27778
Y Coordinate: 38.67151
Barrier Area: Curb Ramps
Barrier Type: No Curb Ramp
Code Ref: CBC 1127B.5.1 and ADA/ABA 402.2
As Built Meas: 1 Quantity: EACH
Description: No curb cut at corner (intersection)
As Built Desc: No curb ramp at corner
Solution: Demolish existing and construct curb cut
Bar. Severity: 1 Necessary Cost Estimate: $2,500.00 Status:
Implementation Priority: 4 Facility Function:
Implementation Phase: Implementation Date:
Official Responsible:
Notes: Two - way intersection corners A,B

Field Date: 6/2/2011 Report Date: 6/2/2011 Barrier #: 8656
Location: Guenivere Wy and Merlindale Wy - Corner B
X Coordinate: -121.27762
Y Coordinate: 38.67149
Barrier Area: Curb Ramps
Barrier Type: No Curb Ramp
Code Ref: CBC 1127B.5.1 and ADA/ABA 402.2
As Built Meas: 1 Quantity: EACH
Description: No curb cut at corner (intersection)
As Built Desc: No curb ramp at corner
Solution: Demolish existing and construct curb cut
Bar. Severity: 1 Necessary Cost Estimate: $2,500.00 Status:
Implementation Priority: 4 Facility Function:
Implementation Phase: Implementation Date:
Official Responsible:
Notes: Two - way intersection corners A,B

Field Date: 6/2/2011 Report Date: 6/2/2011 Barrier #: 8657
Location: Merlindale Wy - East
X Coordinate: -121.27763
Y Coordinate: 38.67152
Barrier Area: Sidewalks
Barrier Type: Cross Slope - Existing (4.1% to 4.9%)
Code Ref: CBC 1133B.7.1.3 and ADA/ABA 403.3
As Built Meas: 552 Quantity: LF
Description: Cross slope exceeds 2.0% (4.1% to 4.9%)
As Built Desc: 4.7% cross slope
Solution: Demolish existing and construct new route
Bar. Severity: 2 Recommended Cost Estimate: $69,000.00 Status:
Implementation Priority: 4 Facility Function:
Implementation Phase: Implementation Date:
Official Responsible:
Notes:

Field Date: 6/2/2011 Report Date: 6/2/2011 Barrier #: 8658
Location: Merlindale Wy - West
X Coordinate: -121.27849
Y Coordinate: 38.67281
Barrier Area: Sidewalks
Barrier Type: Cross Slope - Existing (5.0% or more)
Code Ref: CBC 1133B.7.1.3 and ADA/ABA 403.3
As Built Meas: 539 Quantity: LF
Description: Cross slope exceeds 2.0% (5.0% or more)
As Built Desc: 5.3% cross slope
Solution: Demolish existing and construct new route
Bar. Severity: 1 Necessary Cost Estimate: $67,375.00 Status:
Implementation Priority: 4 Facility Function:
Implementation Phase: Implementation Date:
Official Responsible:
Notes:

Field Date: 6/2/2011 Report Date: 6/2/2011 Barrier #: 8659
Location: Guenivere Wy - North
X Coordinate: -121.2778
Y Coordinate: 38.67149
Barrier Area: Sidewalks
Barrier Type: Cross Slope - Existing (4.1% to 4.9%)
Code Ref: CBC 1133B.7.1.3 and ADA/ABA 403.3
As Built Meas: 176 Quantity: LF
Description: Cross slope exceeds 2.0% (4.1% to 4.9%)
As Built Desc: 4.4% cross slope
Solution: Demolish existing and construct new route
Bar. Severity: 2 Recommended Cost Estimate: $22,000.00 Status:
Implementation Priority: 4 Facility Function:
Implementation Phase: Implementation Date:
Official Responsible:
Notes:

Field Date: 6/2/2011 Report Date: 6/2/2011 Barrier #: 8660A
Location: Guenivere Wy - South
X Coordinate: -121.27842
Y Coordinate: 38.67143
Barrier Area: Sidewalks
Barrier Type: Cross Slope - Existing (4.1% to 4.9%)
Code Ref: CBC 1133B.7.1.3 and ADA/ABA 403.3
As Built Meas: 487 Quantity: LF
Description: Cross slope exceeds 2.0% (4.1% to 4.9%)
As Built Desc: 4.3% cross slope
Solution: Demolish existing and construct new route
Bar. Severity: 2 Recommended Cost Estimate: $60,875.00 Status:
Implementation Priority: 4 Facility Function:
Implementation Phase: Implementation Date:
Official Responsible:
Notes:

Field Date: 6/2/2011 Report Date: 6/2/2011 Barrier #: 8660B
Location: Guenivere Wy - South
X Coordinate: -121.27749
Y Coordinate: 38.67136
Barrier Area: Sidewalks
Barrier Type: Clear Width - Existing (≤31" or less)
Code Ref: CBC 1133B.7.1
As Built Meas: 1 Quantity: LF
Description: Pedestrian route is not min. 48" wide (≤31" or less)
As Built Desc: 24" clear width due to foliage
Solution: Trim foliage to provide min. 48" clear width
Bar. Severity: 1 Necessary Cost Estimate: $125.00 Status:
Implementation Priority: 4 Facility Function:
Implementation Phase: Implementation Date:
Official Responsible:
Notes:

Field Date: 6/2/2011 Report Date: 6/2/2011 Barrier #: 8661A
Location: Guenivere Wy - East
X Coordinate: -121.27682
Y Coordinate: 38.67136
Barrier Area: Sidewalks
Barrier Type: Cross Slope - Existing (4.1% to 4.9%)
Code Ref: CBC 1133B.7.1.3 and ADA/ABA 403.3
As Built Meas: 651 Quantity: LF
Description: Cross slope exceeds 2.0% (4.1% to 4.9%)
As Built Desc: 4.5% cross slope
Solution: Demolish existing and construct new route
Bar. Severity: 2 Recommended Cost Estimate: $81,375.00 Status:
Implementation Priority: 4 Facility Function:
Implementation Phase: Implementation Date:
Official Responsible:
Notes:

Field Date:	6/2/2011	Report Date:	6/2/2011	Barrier #:	8661B
Location:	Guenivere Wy - East				
X Coordinate:	-121.27672				
Y Coordinate:	38.6716				
Barrier Area:	Sidewalks				
Barrier Type:	Clear Width - Existing (≤31” or less)				
Code Ref:	CBC 1133B.7.1				
As Built Meas:	1	Quantity:	LF		
Description:	Pedestrian route is not min. 48" wide (≤31” or less)				
As Built Desc:	24" clear width due to foliage				
Solution:	Trim foliage to provide min. 48" clear width				
Bar. Severity:	1 Necessary	Cost Estimate:	$125.00	Status:	
Implementation Priority:	4	Facility Function:			
Implementation Phase:		Implementation Date:			
Official Responsible:					
Notes:					

Field Date:	6/2/2011	Report Date:	6/2/2011	Barrier #:	8662
Location:	Farmgate Wy - South				
X Coordinate:	-121.27751				
Y Coordinate:	38.67308				
Barrier Area:	Sidewalks				
Barrier Type:	Cross Slope - Existing (3.1% to 4.0%)				
Code Ref:	CBC 1133B.7.1.3 and ADA/ABA 403.3				
As Built Meas:	100	Quantity:	LF		
Description:	Cross slope exceeds 2.0% (3.1% to 4.0%)				
As Built Desc:	3.5% cross slope				
Solution:	Demolish existing and construct new route				
Bar. Severity:	3 Hindrance	Cost Estimate:	$12,500.00	Status:	
Implementation Priority:	3	Facility Function:			
Implementation Phase:		Implementation Date:			
Official Responsible:					
Notes:					

Field Date: 6/2/2011 Report Date: 6/2/2011 Barrier #: 8663
Location: Farmgate Wy - South
X Coordinate: -121.27715
Y Coordinate: 38.67315
Barrier Area: Sidewalks
Barrier Type: Driveway - Existing (5.0% or more)
Code Ref: CBC 1133B.7.1.3 and ADA/ABA 403.3
As Built Meas: 38 Quantity: LF
Description: Driveway cross slope exceeds 2.0% (5.0% or more)
As Built Desc: 8.8% cross slope, 16.1% running slope
Solution: Provide min. 48" wide level walkway through driveway
Bar. Severity: 1 Necessary Cost Estimate: $4,750.00 Status:
Implementation Priority: 3 Facility Function:
Implementation Phase: Implementation Date:
Official Responsible:
Notes:

Field Date: 6/2/2011 Report Date: 6/2/2011 Barrier #: 8664
Location: Farmgate Wy - South
X Coordinate: -121.27702
Y Coordinate: 38.67318
Barrier Area: Sidewalks
Barrier Type: Cross Slope - Existing (5.0% or more)
Code Ref: CBC 1133B.7.1.3 and ADA/ABA 403.3
As Built Meas: 178 Quantity: LF
Description: Cross slope exceeds 2.0% (5.0% or more)
As Built Desc: 5.5% cross slope
Solution: Demolish existing and construct new route
Bar. Severity: 1 Necessary Cost Estimate: $22,250.00 Status:
Implementation Priority: 3 Facility Function:
Implementation Phase: Implementation Date:
Official Responsible:
Notes:

Field Date: 6/2/2011 Report Date: 6/2/2011 Barrier #: 8665
Location: Farmgate Wy - North
X Coordinate: -121.27645
Y Coordinate: 38.67338
Barrier Area: Sidewalks
Barrier Type: Cross Slope - Existing (4.1% to 4.9%)
Code Ref: CBC 1133B.7.1.3 and ADA/ABA 403.3
As Built Meas: 176 Quantity: LF
Description: Cross slope exceeds 2.0% (4.1% to 4.9%)
As Built Desc: 4.7% cross slope
Solution: Demolish existing and construct new route
Bar. Severity: 2 Recommended Cost Estimate: $22,000.00 Status:
Implementation Priority: 3 Facility Function:
Implementation Phase: Implementation Date:
Official Responsible:
Notes:

Field Date: 6/2/2011 Report Date: 6/2/2011 Barrier #: 8666
Location: Farmgate Wy - North
X Coordinate: -121.27702
Y Coordinate: 38.67329
Barrier Area: Sidewalks
Barrier Type: Driveway - Existing (5.0% or more)
Code Ref: CBC 1133B.7.1.3 and ADA/ABA 403.3
As Built Meas: 40 Quantity: LF
Description: Driveway cross slope exceeds 2.0% (5.0% or more)
As Built Desc: 5.6% cross slope, 18.3% running slope
Solution: Provide min. 48" wide level walkway through driveway
Bar. Severity: 1 Necessary Cost Estimate: $5,000.00 Status:
Implementation Priority: 3 Facility Function:
Implementation Phase: Implementation Date:
Official Responsible:
Notes:

Field Date: 6/2/2011 Report Date: 6/2/2011 Barrier #: 8667
Location: Farmgate Wy - North
X Coordinate: -121.27722
Y Coordinate: 38.67327
Barrier Area: Sidewalks
Barrier Type: Cross Slope - Existing (4.1% to 4.9%)
Code Ref: CBC 1133B.7.1.3 and ADA/ABA 403.3
As Built Meas: 96 Quantity: LF
Description: Cross slope exceeds 2.0% (4.1% to 4.9%)
As Built Desc: 4.9% cross slope
Solution: Demolish existing and construct new route
Bar. Severity: 2 Recommended Cost Estimate: $12,000.00 Status:
Implementation Priority: 3 Facility Function:
Implementation Phase: Implementation Date:
Official Responsible:
Notes:

Field Date: 6/2/2011 Report Date: 6/2/2011 Barrier #: 8668
Location: Farmgate Wy - North
X Coordinate: -121.27763
Y Coordinate: 38.67318
Barrier Area: Sidewalks
Barrier Type: Cross Slope - Existing (5.0% or more)
Code Ref: CBC 1133B.7.1.3 and ADA/ABA 403.3
As Built Meas: 26 Quantity: LF
Description: Cross slope exceeds 2.0% (5.0% or more)
As Built Desc: 7.3% cross slope
Solution: Demolish existing and construct new route
Bar. Severity: 1 Necessary Cost Estimate: $3,250.00 Status:
Implementation Priority: 3 Facility Function:
Implementation Phase: Implementation Date:
Official Responsible:
Notes:

Field Date: 6/2/2011 Report Date: 6/2/2011 Barrier #: 8669
Location: Farmgate Wy - North
X Coordinate: -121.27775
Y Coordinate: 38.67314
Barrier Area: Sidewalks
Barrier Type: Cross Slope - Existing (5.0% or more)
Code Ref: CBC 1133B.7.1.3 and ADA/ABA 403.3
As Built Meas: 173 Quantity: LF
Description: Cross slope exceeds 2.0% (5.0% or more)
As Built Desc: 5.4% cross slope
Solution: Demolish existing and construct new route
Bar. Severity: 1 Necessary Cost Estimate: $21,625.00 Status:
Implementation Priority: 3 Facility Function:
Implementation Phase: Implementation Date:
Official Responsible:
Notes:

Field Date: 6/2/2011 Report Date: 6/2/2011 Barrier #: 8670
Location: Farmgate Wy - North
X Coordinate: -121.27865
Y Coordinate: 38.673
Barrier Area: Sidewalks
Barrier Type: Cross Slope - Existing (4.1% to 4.9%)
Code Ref: CBC 1133B.7.1.3 and ADA/ABA 403.3
As Built Meas: 253 Quantity: LF
Description: Cross slope exceeds 2.0% (4.1% to 4.9%)
As Built Desc: 4.3% cross slope
Solution: Demolish existing and construct new route
Bar. Severity: 2 Recommended Cost Estimate: $31,625.00 Status:
Implementation Priority: 3 Facility Function:
Implementation Phase: Implementation Date:
Official Responsible:
Notes:

Field Date: 6/2/2011 Report Date: 6/2/2011 Barrier #: 8671
Location: Farmgate Wy - North
X Coordinate: -121.27939
Y Coordinate: 38.67264
Barrier Area: Sidewalks
Barrier Type: Cross Slope - Existing (4.1% to 4.9%)
Code Ref: CBC 1133B.7.1.3 and ADA/ABA 403.3
As Built Meas: 46 Quantity: LF
Description: Cross slope exceeds 2.0% (4.1% to 4.9%)
As Built Desc: 4.5% cross slope
Solution: Demolish existing and construct new route
Bar. Severity: 2 Recommended Cost Estimate: $5,750.00 Status:
Implementation Priority: 3 Facility Function:
Implementation Phase: Implementation Date:
Official Responsible:
Notes:

Field Date: 6/2/2011 Report Date: 6/2/2011 Barrier #: 8672
Location: Farmgate Wy - North
X Coordinate: -121.2796
Y Coordinate: 38.67249
Barrier Area: Sidewalks
Barrier Type: Cross Slope - Existing (3.1% to 4.0%)
Code Ref: CBC 1133B.7.1.3 and ADA/ABA 403.3
As Built Meas: 186 Quantity: LF
Description: Cross slope exceeds 2.0% (3.1% to 4.0%)
As Built Desc: 3.9% cross slope
Solution: Demolish existing and construct new route
Bar. Severity: 3 Hindrance Cost Estimate: $23,250.00 Status:
Implementation Priority: 3 Facility Function:
Implementation Phase: Implementation Date:
Official Responsible:
Notes:

Field Date: 6/2/2011 Report Date: 6/2/2011 Barrier #: 8673
Location: Farmgate Wy and Yeoman wy - Corner A
X Coordinate: -121.28027
Y Coordinate: 38.6721
Barrier Area: Curb Ramps
Barrier Type: No Curb Ramp
Code Ref: CBC 1127B.5.1 and ADA/ABA 402.2
As Built Meas: 1 Quantity: EACH
Description: No curb cut at corner (intersection)
As Built Desc: No curb ramp at corner
Solution: Demolish existing and construct curb cut
Bar. Severity: 1 Necessary Cost Estimate: $2,500.00 Status:
Implementation Priority: 3 Facility Function:
Implementation Phase: Implementation Date:
Official Responsible:
Notes: Three - way intersection corners A,B,C

Field Date: 6/2/2011 Report Date: 6/2/2011 Barrier #: 8674
Location: Farmgate Wy and Yeoman wy - Corner B
X Coordinate: -121.28014
Y Coordinate: 38.67211
Barrier Area: Curb Ramps
Barrier Type: No Curb Ramp
Code Ref: CBC 1127B.5.1 and ADA/ABA 402.2
As Built Meas: 1 Quantity: EACH
Description: No curb cut at corner (intersection)
As Built Desc: No curb ramp at corner
Solution: Demolish existing and construct curb cut
Bar. Severity: 1 Necessary Cost Estimate: $2,500.00 Status:
Implementation Priority: 3 Facility Function:
Implementation Phase: Implementation Date:
Official Responsible:
Notes: Three - way intersection corners A,B,C

Field Date: 6/2/2011 Report Date: 6/2/2011 Barrier #: 8675
Location: Farmgate Wy and Yeoman wy - Corner C
X Coordinate: -121.28004
Y Coordinate: 38.67202
Barrier Area: Curb Ramps
Barrier Type: No Curb Ramp
Code Ref: CBC 1127B.5.1 and ADA/ABA 402.2
As Built Meas: 1 Quantity: EACH
Description: No curb cut at corner (intersection)
As Built Desc: No curb ramp at corner
Solution: Demolish existing and construct curb cut
Bar. Severity: 1 Necessary Cost Estimate: $2,500.00 Status:
Implementation Priority: 3 Facility Function:
Implementation Phase: Implementation Date:
Official Responsible:
Notes: Three - way intersection corners A,B,C

Field Date: 6/2/2011 Report Date: 6/2/2011 Barrier #: 8676
Location: Farmgate Wy - North
X Coordinate: -121.28021
Y Coordinate: 38.67207
Barrier Area: Sidewalks
Barrier Type: Cross Slope - Existing (4.1% to 4.9%)
Code Ref: CBC 1133B.7.1.3 and ADA/ABA 403.3
As Built Meas: 50 Quantity: LF
Description: Cross slope exceeds 2.0% (4.1% to 4.9%)
As Built Desc: 4.3% cross slope
Solution: Demolish existing and construct new route
Bar. Severity: 2 Recommended Cost Estimate: $6,250.00 Status:
Implementation Priority: 3 Facility Function:
Implementation Phase: Implementation Date:
Official Responsible:
Notes:

Field Date: 6/2/2011 Report Date: 6/2/2011 Barrier #: 8677
Location: Farmgate Wy - North
X Coordinate: -121.28041
Y Coordinate: 38.67202
Barrier Area: Sidewalks
Barrier Type: Cross Slope - Existing (3.1% to 4.0%)
Code Ref: CBC 1133B.7.1.3 and ADA/ABA 403.3
As Built Meas: 37 Quantity: LF
Description: Cross slope exceeds 2.0% (3.1% to 4.0%)
As Built Desc: 3.6% cross slope
Solution: Demolish existing and construct new route
Bar. Severity: 3 Hindrance Cost Estimate: $4,625.00 Status:
Implementation Priority: 3 Facility Function:
Implementation Phase: Implementation Date:
Official Responsible:
Notes:

Field Date: 6/2/2011 Report Date: 6/2/2011 Barrier #: 8678
Location: Farmgate Wy - North
X Coordinate: -121.28061
Y Coordinate: 38.67202
Barrier Area: Sidewalks
Barrier Type: Cross Slope - Existing (4.1% to 4.9%)
Code Ref: CBC 1133B.7.1.3 and ADA/ABA 403.3
As Built Meas: 176 Quantity: LF
Description: Cross slope exceeds 2.0% (4.1% to 4.9%)
As Built Desc: 4.9% cross slope
Solution: Demolish existing and construct new route
Bar. Severity: 2 Recommended Cost Estimate: $22,000.00 Status:
Implementation Priority: 3 Facility Function:
Implementation Phase: Implementation Date:
Official Responsible:
Notes:

Field Date: 6/2/2011 Report Date: 6/2/2011 Barrier #: 8678
Location: Farmgate Wy - North
X Coordinate: -121.28068
Y Coordinate: 38.67201
Barrier Area: Sidewalks
Barrier Type: Running Slope (Existing)
Code Ref: CBC 1133B.7.3 and ADA/ABA 403.3
As Built Meas: 176 Quantity: LF
Description: Running slope exceeds 5.0%
As Built Desc: 9.6% running slope
Solution: No remediation where sidewalk sloped as roadway
Bar. Severity: 5 Technically Infeasible Cost Estimate: $0.00 Status:
Implementation Priority: 3 Facility Function:
Implementation Phase: Implementation Date:
Official Responsible:
Notes:

Field Date: 6/2/2011 Report Date: 6/2/2011 Barrier #: 8679
Location: Farmgate Wy and Riddio St - Corner A
X Coordinate: -121.28145
Y Coordinate: 38.67205
Barrier Area: Curb Ramps
Barrier Type: No Curb Ramp
Code Ref: CBC 1127B.5.1 and ADA/ABA 402.2
As Built Meas: 1 Quantity: EACH
Description: No curb cut at corner (intersection)
As Built Desc: No curb ramp at corner
Solution: Demolish existing and construct curb cut
Bar. Severity: 1 Necessary Cost Estimate: $2,500.00 Status:
Implementation Priority: 3 Facility Function:
Implementation Phase: Implementation Date:
Official Responsible:
Notes: Two - way intersection corners A,B

Field Date: 6/2/2011 Report Date: 6/2/2011 Barrier #: 8680
Location: Farmgate Wy and Riddio St - Corner B
X Coordinate: -121.2813
Y Coordinate: 38.67203
Barrier Area: Curb Ramps
Barrier Type: No Curb Ramp
Code Ref: CBC 1127B.5.1 and ADA/ABA 402.2
As Built Meas: 1 Quantity: EACH
Description: No curb cut at corner (intersection)
As Built Desc: No curb ramp at corner
Solution: Demolish existing and construct curb cut
Bar. Severity: 1 Necessary Cost Estimate: $2,500.00 Status:
Implementation Priority: 3 Facility Function:
Implementation Phase: Implementation Date:
Official Responsible:
Notes: Two - way intersection corners A,B

Field Date: 6/2/2011 Report Date: 6/2/2011 Barrier #: 8681
Location: Riddio St - East
X Coordinate: -121.28129
Y Coordinate: 38.67211
Barrier Area: Sidewalks
Barrier Type: Cross Slope - Existing (3.1% to 4.0%)
Code Ref: CBC 1133B.7.1.3 and ADA/ABA 403.3
As Built Meas: 62 Quantity: LF
Description: Cross slope exceeds 2.0% (3.1% to 4.0%)
As Built Desc: 3.2% cross slope
Solution: Demolish existing and construct new route
Bar. Severity: 3 Hindrance Cost Estimate: $7,750.00 Status:
Implementation Priority: 4 Facility Function:
Implementation Phase: Implementation Date:
Official Responsible:
Notes:

Field Date: 6/2/2011 Report Date: 6/2/2011 Barrier #: 8682
Location: Riddio St - East
X Coordinate: -121.28129
Y Coordinate: 38.67248
Barrier Area: Sidewalks
Barrier Type: Surface Condition - Damaged
Code Ref: CBC 1133B.7.1 and ADA/ABA 302.1
As Built Meas: 4 Quantity: LF
Description: Surface is not firm and stable (cracked, broken or loose soil, etc.)
As Built Desc: Cracked concrete
Solution: Repair surface to make firm and stable
Bar. Severity: 1 Necessary Cost Estimate: $500.00 Status:
Implementation Priority: 4 Facility Function:
Implementation Phase: Implementation Date:
Official Responsible:
Notes:

Field Date: 6/2/2011 Report Date: 6/2/2011 Barrier #: 8683
Location: Riddio St - East
X Coordinate: -121.28129
Y Coordinate: 38.67259
Barrier Area: Sidewalks
Barrier Type: Cross Slope - Existing (5.0% or more)
Code Ref: CBC 1133B.7.1.3 and ADA/ABA 403.3
As Built Meas: 583 Quantity: LF
Description: Cross slope exceeds 2.0% (5.0% or more)
As Built Desc: 5.1% cross slope
Solution: Demolish existing and construct new route
Bar. Severity: 1 Necessary Cost Estimate: $72,875.00 Status:
Implementation Priority: 4 Facility Function:
Implementation Phase: Implementation Date:
Official Responsible:
Notes:

Field Date: 6/2/2011 Report Date: 6/2/2011 Barrier #: 8683
Location: Riddio St - East
X Coordinate: -121.2813
Y Coordinate: 38.67266
Barrier Area: Sidewalks
Barrier Type: Running Slope (Existing)
Code Ref: CBC 1133B.7.3 and ADA/ABA 403.3
As Built Meas: 133 Quantity: LF
Description: Running slope exceeds 5.0%
As Built Desc: 8.3% running slope
Solution: No remediation where sidewalk sloped as roadway
Bar. Severity: 5 Technically Infeasible Cost Estimate: $0.00 Status:
Implementation Priority: 4 Facility Function:
Implementation Phase: Implementation Date:
Official Responsible:
Notes:

Field Date: 6/2/2011 Report Date: 6/2/2011 Barrier #: 8683
Location: Riddio St - East
X Coordinate: -121.28129
Y Coordinate: 38.67273
Barrier Area: Sidewalks
Barrier Type: Surface Condition - Damaged
Code Ref: CBC 1133B.7.1 and ADA/ABA 302.1
As Built Meas: 4 Quantity: LF
Description: Surface is not firm and stable (cracked, broken or loose soil, etc.)
As Built Desc: Cracked concrete
Solution: Repair surface to make firm and stable
Bar. Severity: 1 Necessary Cost Estimate: $500.00 Status:
Implementation Priority: 4 Facility Function:
Implementation Phase: Implementation Date:
Official Responsible:
Notes:

Field Date: 6/2/2011 Report Date: 6/2/2011 Barrier #: 8684
Location: Our Way - North
X Coordinate: -121.28137
Y Coordinate: 38.67438
Barrier Area: Sidewalks
Barrier Type: Cross Slope - Existing (5.0% or more)
Code Ref: CBC 1133B.7.1.3 and ADA/ABA 403.3
As Built Meas: 605 Quantity: LF
Description: Cross slope exceeds 2.0% (5.0% or more)
As Built Desc: 5.2% cross slope
Solution: Demolish existing and construct new route
Bar. Severity: 1 Necessary Cost Estimate: $75,625.00 Status:
Implementation Priority: 4 Facility Function:
Implementation Phase: Implementation Date:
Official Responsible:
Notes:

Field Date: 6/2/2011 Report Date: 6/2/2011 Barrier #: 8684
Location: Our Way - North
X Coordinate: -121.28344
Y Coordinate: 38.67438
Barrier Area: Sidewalks
Barrier Type: Surface Condition - Damaged
Code Ref: CBC 1133B.7.1 and ADA/ABA 302.1
As Built Meas: 4 Quantity: LF
Description: Surface is not firm and stable (cracked, broken or loose soil, etc.)
As Built Desc: Cracked concrete
Solution: Repair surface to make firm and stable
Bar. Severity: 1 Necessary Cost Estimate: $500.00 Status:
Implementation Priority: 4 Facility Function:
Implementation Phase: Implementation Date:
Official Responsible:
Notes:

Field Date: 6/2/2011 Report Date: 6/2/2011 Barrier #: 8685
Location: Our Way - West
X Coordinate: -121.2835
Y Coordinate: 38.67426
Barrier Area: Sidewalks
Barrier Type: Elbow in Sidewalk - Cross Slope (5.0% or more)
Code Ref: CBC 1133B.7.1.3 and ADA/ABA 403.3
As Built Meas: 6 Quantity: LF
Description: Cross slope at elbow exceeds 2.0% (5.0% or more)
As Built Desc: 9.5% cross slope
Solution: Demolish existing and construct new sidewalk without curb ramp
Bar. Severity: 1 Necessary Cost Estimate: $750.00 Status:
Implementation Priority: 4 Facility Function:
Implementation Phase: Implementation Date:
Official Responsible:
Notes:

Field Date: 6/2/2011 Report Date: 6/2/2011 Barrier #: 8686
Location: Our Way - West
X Coordinate: -121.28348
Y Coordinate: 38.67426
Barrier Area: Sidewalks
Barrier Type: Cross Slope - Existing (5.0% or more)
Code Ref: CBC 1133B.7.1.3 and ADA/ABA 403.3
As Built Meas: 229 Quantity: LF
Description: Cross slope exceeds 2.0% (5.0% or more)
As Built Desc: 6.3% cross slope
Solution: Demolish existing and construct new route
Bar. Severity: 1 Necessary Cost Estimate: $28,625.00 Status:
Implementation Priority: 4 Facility Function:
Implementation Phase: Implementation Date:
Official Responsible:
Notes:

Field Date: 6/2/2011 Report Date: 6/2/2011 Barrier #: 8686
Location: Our Way - West
X Coordinate: -121.2834
Y Coordinate: 38.67361
Barrier Area: Sidewalks
Barrier Type: Surface Condition - Damaged
Code Ref: CBC 1133B.7.1 and ADA/ABA 302.1
As Built Meas: 10 Quantity: LF
Description: Surface is not firm and stable (cracked, broken or loose soil, etc.)
As Built Desc: Cracked concrete
Solution: Repair surface to make firm and stable
Bar. Severity: 1 Necessary Cost Estimate: $1,250.00 Status:
Implementation Priority: 4 Facility Function:
Implementation Phase: Implementation Date:
Official Responsible:
Notes:

Field Date: 6/2/2011 Report Date: 6/2/2011 Barrier #: 8687
Location: Our Way - East
X Coordinate: -121.28334
Y Coordinate: 38.67361
Barrier Area: Sidewalks
Barrier Type: Cross Slope - Existing (3.1% to 4.0%)
Code Ref: CBC 1133B.7.1.3 and ADA/ABA 403.3
As Built Meas: 226 Quantity: LF
Description: Cross slope exceeds 2.0% (3.1% to 4.0%)
As Built Desc: 3.9% cross slope
Solution: Demolish existing and construct new route
Bar. Severity: 3 Hindrance Cost Estimate: $28,250.00 Status:
Implementation Priority: 4 Facility Function:
Implementation Phase: Implementation Date:
Official Responsible:
Notes:

Field Date: 6/2/2011 Report Date: 6/2/2011 Barrier #: 8687
Location: Our Way - East
X Coordinate: -121.2834
Y Coordinate: 38.67423
Barrier Area: Sidewalks
Barrier Type: Elbow in Sidewalk - Cross Slope (5.0% or more)
Code Ref: CBC 1133B.7.1.3 and ADA/ABA 403.3
As Built Meas: 6 Quantity: LF
Description: Cross slope at elbow exceeds 2.0% (5.0% or more)
As Built Desc: 8.2% cross slope
Solution: Demolish existing and construct new sidewalk without curb ramp
Bar. Severity: 1 Necessary Cost Estimate: $750.00 Status:
Implementation Priority: 4 Facility Function:
Implementation Phase: Implementation Date:
Official Responsible:
Notes:

Field Date: 6/2/2011 Report Date: 6/2/2011 Barrier #: 8688
Location: Our Way - South
X Coordinate: -121.28338
Y Coordinate: 38.67425
Barrier Area: Sidewalks
Barrier Type: Abrupt Change in Level - > 1/2"
Code Ref: CBC 1133B.7.1 and ADA/ABA 303.3
As Built Meas: 4 Quantity: LF
Description: Change in level greater than 1/2"
As Built Desc: 1/2" lip in sidewalk surface
Solution: Grind or repair sidewalk to remove trip hazard
Bar. Severity: 1 Necessary Cost Estimate: $1,000.00 Status:
Implementation Priority: 4 Facility Function:
Implementation Phase: Implementation Date:
Official Responsible:
Notes:

Field Date: 6/2/2011 Report Date: 6/2/2011 Barrier #: 8689
Location: Our Way - South
X Coordinate: -121.28335
Y Coordinate: 38.67426
Barrier Area: Sidewalks
Barrier Type: Cross Slope - Existing (4.1% to 4.9%)
Code Ref: CBC 1133B.7.1.3 and ADA/ABA 403.3
As Built Meas: 533 Quantity: LF
Description: Cross slope exceeds 2.0% (4.1% to 4.9%)
As Built Desc: 4.7% cross slope
Solution: Demolish existing and construct new route
Bar. Severity: 2 Recommended Cost Estimate: $66,625.00 Status:
Implementation Priority: 4 Facility Function:
Implementation Phase: Implementation Date:
Official Responsible:
Notes:

Field Date: 6/2/2011 Report Date: 6/2/2011 Barrier #: 8689
Location: Our Way - South
X Coordinate: -121.28143
Y Coordinate: 38.67428
Barrier Area: Sidewalks
Barrier Type: Elbow in Sidewalk - Cross Slope (5.0% or more)
Code Ref: CBC 1133B.7.1.3 and ADA/ABA 403.3
As Built Meas: 6 Quantity: LF
Description: Cross slope at elbow exceeds 2.0% (5.0% or more)
As Built Desc: 8.8% cross slope
Solution: Demolish existing and construct new sidewalk without curb ramp
Bar. Severity: 1 Necessary Cost Estimate: $750.00 Status:
Implementation Priority: 4 Facility Function:
Implementation Phase: Implementation Date:
Official Responsible:
Notes:

Field Date: 6/2/2011 Report Date: 6/2/2011 Barrier #: 8690
Location: Riddio St - West
X Coordinate: -121.28144
Y Coordinate: 38.67425
Barrier Area: Sidewalks
Barrier Type: Cross Slope - Existing (5.0% or more)
Code Ref: CBC 1133B.7.1.3 and ADA/ABA 403.3
As Built Meas: 177 Quantity: LF
Description: Cross slope exceeds 2.0% (5.0% or more)
As Built Desc: 7.4% cross slope
Solution: Demolish existing and construct new route
Bar. Severity: 1 Necessary Cost Estimate: $22,125.00 Status:
Implementation Priority: 4 Facility Function:
Implementation Phase: Implementation Date:
Official Responsible:
Notes:

Field Date: 6/2/2011 Report Date: 6/2/2011 Barrier #: 8691
Location: Riddio St and In Ct - Corner A
X Coordinate: -121.28142
Y Coordinate: 38.6737
Barrier Area: Curb Ramps
Barrier Type: No Curb Ramp - Depressed Existing Curb
Code Ref: CBC 1127B.5.1 and ADA/ABA 402.2
As Built Meas: 1 Quantity: EACH
Description: No compliant curb cut at corner (intersection)
As Built Desc: 10.1% running slope at depressed area
Solution: Demolish existing and construct curb cut
Bar. Severity: 1 Necessary Cost Estimate: $2,500.00 Status:
Implementation Priority: 4 Facility Function:
Implementation Phase: Implementation Date:
Official Responsible:
Notes: Two - way intersection corners A,D

Field Date: 6/2/2011 Report Date: 6/2/2011 Barrier #: 8692
Location: Riddio St and In Ct - Corner D
X Coordinate: -121.28143
Y Coordinate: 38.67356
Barrier Area: Curb Ramps
Barrier Type: No Curb Ramp - Depressed Existing Curb
Code Ref: CBC 1127B.5.1 and ADA/ABA 402.2
As Built Meas: 1 Quantity: EACH
Description: No compliant curb cut at corner (intersection)
As Built Desc: 10.2% running slope at depressed area
Solution: Demolish existing and construct curb cut
Bar. Severity: 1 Necessary Cost Estimate: $2,500.00 Status:
Implementation Priority: 4 Facility Function:
Implementation Phase: Implementation Date:
Official Responsible:
Notes: Two - way intersection corners A,D

Field Date: 6/2/2011 Report Date: 6/2/2011 Barrier #: 8693
Location: In Ct - North
X Coordinate: -121.28148
Y Coordinate: 38.67369
Barrier Area: Sidewalks
Barrier Type: Cross Slope - Existing (4.1% to 4.9%)
Code Ref: CBC 1133B.7.1.3 and ADA/ABA 403.3
As Built Meas: 48 Quantity: LF
Description: Cross slope exceeds 2.0% (4.1% to 4.9%)
As Built Desc: 4.7% cross slope
Solution: Demolish existing and construct new route
Bar. Severity: 2 Recommended Cost Estimate: $6,000.00 Status:
Implementation Priority: 4 Facility Function:
Implementation Phase: Implementation Date:
Official Responsible:
Notes:

Field Date: 6/2/2011 Report Date: 6/2/2011 Barrier #: 8693
Location: In Ct - North
X Coordinate: -121.28152
Y Coordinate: 38.67368
Barrier Area: Sidewalks
Barrier Type: Running Slope (Existing)
Code Ref: CBC 1133B.7.3 and ADA/ABA 403.3
As Built Meas: 30 Quantity: LF
Description: Running slope exceeds 5.0%
As Built Desc: 7.2% running slope
Solution: No remediation where sidewalk sloped as roadway
Bar. Severity: 5 Technically Infeasible Cost Estimate: $0.00 Status:
Implementation Priority: 4 Facility Function:
Implementation Phase: Implementation Date:
Official Responsible:
Notes:

Field Date: 6/2/2011 Report Date: 6/2/2011 Barrier #: 8694
Location: In Ct - North
X Coordinate: -121.2817
Y Coordinate: 38.67371
Barrier Area: Sidewalks
Barrier Type: Driveway - Existing (5.0% or more)
Code Ref: CBC 1133B.7.1.3 and ADA/ABA 403.3
As Built Meas: 27 Quantity: LF
Description: Driveway cross slope exceeds 2.0% (5.0% or more)
As Built Desc: 6.5% cross slope
Solution: Provide min. 48" wide level walkway through driveway
Bar. Severity: 4 Low Severity Cost Estimate: $3,375.00 Status:
Implementation Priority: 4 Facility Function:
Implementation Phase: Implementation Date:
Official Responsible:
Notes:

Field Date: 6/2/2011 Report Date: 6/2/2011 Barrier #: 8695
Location: In Ct - South
X Coordinate: -121.28178
Y Coordinate: 38.67362
Barrier Area: Sidewalks
Barrier Type: Cross Slope - Existing (5.0% or more)
Code Ref: CBC 1133B.7.1.3 and ADA/ABA 403.3
As Built Meas: 105 Quantity: LF
Description: Cross slope exceeds 2.0% (5.0% or more)
As Built Desc: 6.5% cross slope
Solution: Demolish existing and construct new route
Bar. Severity: 1 Necessary Cost Estimate: $13,125.00 Status:
Implementation Priority: 4 Facility Function:
Implementation Phase: Implementation Date:
Official Responsible:
Notes:

Field Date: 6/2/2011 Report Date: 6/2/2011 Barrier #: 8695
Location: In Ct - South
X Coordinate: -121.2817
Y Coordinate: 38.6736
Barrier Area: Sidewalks
Barrier Type: Running Slope (Existing)
Code Ref: CBC 1133B.7.3 and ADA/ABA 403.3
As Built Meas: 87 Quantity: LF
Description: Running slope exceeds 5.0%
As Built Desc: 10.1% running slope
Solution: No remediation where sidewalk sloped as roadway
Bar. Severity: 5 Technically Infeasible Cost Estimate: $0.00 Status:
Implementation Priority: 4 Facility Function:
Implementation Phase: Implementation Date:
Official Responsible:
Notes:

Field Date: 6/2/2011 Report Date: 6/2/2011 Barrier #: 8696
Location: Raddio St - West
X Coordinate: -121.28139
Y Coordinate: 38.67354
Barrier Area: Sidewalks
Barrier Type: Cross Slope - Existing (4.1% to 4.9%)
Code Ref: CBC 1133B.7.1.3 and ADA/ABA 403.3
As Built Meas: 202 Quantity: LF
Description: Cross slope exceeds 2.0% (4.1% to 4.9%)
As Built Desc: 4.6% cross slope
Solution: Demolish existing and construct new route
Bar. Severity: 2 Recommended Cost Estimate: $25,250.00 Status:
Implementation Priority: 4 Facility Function:
Implementation Phase: Implementation Date:
Official Responsible:
Notes:

Field Date: 6/2/2011 Report Date: 6/2/2011 Barrier #: 8697
Location: Raddio St and Madeline Wy - Corner A
X Coordinate: -121.28146
Y Coordinate: 38.67293
Barrier Area: Curb Ramps
Barrier Type: No Curb Ramp - Depressed Existing Curb
Code Ref: CBC 1127B.5.1 and ADA/ABA 402.2
As Built Meas: 1 Quantity: EACH
Description: No compliant curb cut at corner (intersection)
As Built Desc: 11.2% running slope at depressed area
Solution: Demolish existing and construct curb cut
Bar. Severity: 1 Necessary Cost Estimate: $2,500.00 Status:
Implementation Priority: 4 Facility Function:
Implementation Phase: Implementation Date:
Official Responsible:
Notes: Two - way intersection corners A,D

Field Date: 6/2/2011 Report Date: 6/2/2011 Barrier #: 8698
Location: Raddio St and Madeline Wy - Corner D
X Coordinate: -121.28147
Y Coordinate: 38.67281
Barrier Area: Curb Ramps
Barrier Type: No Curb Ramp - Depressed Existing Curb
Code Ref: CBC 1127B.5.1 and ADA/ABA 402.2
As Built Meas: 1 Quantity: EACH
Description: No compliant curb cut at corner (intersection)
As Built Desc: 8.5% running slope at depressed area
Solution: Demolish existing and construct curb cut
Bar. Severity: 1 Necessary Cost Estimate: $2,500.00 Status:
Implementation Priority: 4 Facility Function:
Implementation Phase: Implementation Date:
Official Responsible:
Notes: Two - way intersection corners A,D

Field Date: 6/3/2011 Report Date: 6/3/2011 Barrier #: 8699A
Location: Madeline Wy - North
X Coordinate: -121.2815
Y Coordinate: 38.67294
Barrier Area: Sidewalks
Barrier Type: Cross Slope - Existing (5.0% or more)
Code Ref: CBC 1133B.7.1.3 and ADA/ABA 403.3
As Built Meas: 301 Quantity: LF
Description: Cross slope exceeds 2.0% (5.0% or more)
As Built Desc: 5.5% cross slope
Solution: Demolish existing and construct new route
Bar. Severity: 1 Necessary Cost Estimate: $37,625.00 Status:
Implementation Priority: 4 Facility Function:
Implementation Phase: Implementation Date:
Official Responsible:
Notes:

Field Date: 6/3/2011 Report Date: 6/3/2011 Barrier #: 8699B
Location: Madeline Wy - North
X Coordinate: -121.28151
Y Coordinate: 38.67293
Barrier Area: Sidewalks
Barrier Type: Running Slope (Existing)
Code Ref: CBC 1133B.7.3 and ADA/ABA 403.3
As Built Meas: 185 Quantity: LF
Description: Running slope exceeds 5.0%
As Built Desc: 6.0% running slope
Solution: No remediation where sidewalk sloped as roadway
Bar. Severity: 5 Technically Infeasible Cost Estimate: $0.00 Status:
Implementation Priority: 4 Facility Function:
Implementation Phase: Implementation Date:
Official Responsible:
Notes:

Field Date: 6/3/2011 Report Date: 6/3/2011 Barrier #: 8700
Location: Madeline Wy - North
X Coordinate: -121.28235
Y Coordinate: 38.67313
Barrier Area: Sidewalks
Barrier Type: Driveway - Existing (5.0% or more)
Code Ref: CBC 1133B.7.1.3 and ADA/ABA 403.3
As Built Meas: 25 Quantity: LF
Description: Driveway cross slope exceeds 2.0% (5.0% or more)
As Built Desc: 8.8% cross slope, 12.1% running slope
Solution: Provide min. 48" wide level walkway through driveway
Bar. Severity: 1 Necessary Cost Estimate: $3,125.00 Status:
Implementation Priority: 4 Facility Function:
Implementation Phase: Implementation Date:
Official Responsible:
Notes:

Field Date: 6/3/2011 Report Date: 6/3/2011 Barrier #: 8701A
Location: Madeline Wy - North
X Coordinate: -121.28246
Y Coordinate: 38.67309
Barrier Area: Sidewalks
Barrier Type: Running Slope (Existing)
Code Ref: CBC 1133B.7.3 and ADA/ABA 403.3
As Built Meas: 85 Quantity: LF
Description: Running slope exceeds 5.0%
As Built Desc: 7.2% running slope
Solution: No remediation where sidewalk sloped as roadway
Bar. Severity: 5 Technically Infeasible Cost Estimate: $0.00 Status:
Implementation Priority: 4 Facility Function:
Implementation Phase: Implementation Date:
Official Responsible:
Notes:

Field Date: 6/3/2011 Report Date: 6/3/2011 Barrier #: 8701B
Location: Madeline Wy - North
X Coordinate: -121.28259
Y Coordinate: 38.67306
Barrier Area: Sidewalks
Barrier Type: Cross Slope - Existing (4.1% to 4.9%)
Code Ref: CBC 1133B.7.1.3 and ADA/ABA 403.3
As Built Meas: 47 Quantity: LF
Description: Cross slope exceeds 2.0% (4.1% to 4.9%)
As Built Desc: 4.6% cross slope
Solution: Demolish existing and construct new route
Bar. Severity: 2 Recommended Cost Estimate: $5,875.00 Status:
Implementation Priority: 4 Facility Function:
Implementation Phase: Implementation Date:
Official Responsible:
Notes:

Field Date: 6/3/2011 Report Date: 6/3/2011 Barrier #: 8702
Location: Madeline Wy - North
X Coordinate: -121.28285
Y Coordinate: 38.67307
Barrier Area: Sidewalks
Barrier Type: No Sidewalk - No Barricade
Code Ref: MUTCD Section 6D.01
As Built Meas: 1 Quantity: JOB
Description: No barricade provided where sidewalk ends in hazardous location
As Built Desc: No barricade or other warning provided for the visually impaired at end of sidewalk
Solution: Provide barricade with cane detectable warning at end of sidewalk
Bar. Severity: 1 Necessary Cost Estimate: $1,350.00 Status:
Implementation Priority: 4 Facility Function:
Implementation Phase: Implementation Date:
Official Responsible:
Notes:

Field Date: 6/3/2011 Report Date: 6/3/2011 Barrier #: 8703
Location: Madeline Wy - North
X Coordinate: -121.28295
Y Coordinate: 38.67305
Barrier Area: Sidewalks
Barrier Type: No sidewalk
Code Ref: CBC 1127B.1 and ADA/ABA 206.2.1
As Built Meas: 57 Quantity: LF
Description: No pedestrian route provided
As Built Desc: No sidewalk provided
Solution: Construct new firm and stable pedestrian route
Bar. Severity: 1 Necessary Cost Estimate: $5,700.00 Status:
Implementation Priority: 4 Facility Function:
Implementation Phase: Implementation Date:
Official Responsible:
Notes:

Field Date: 6/3/2011 Report Date: 6/3/2011 Barrier #: 8704
Location: Our Way - West
X Coordinate: -121.28312
Y Coordinate: 38.673
Barrier Area: Sidewalks
Barrier Type: No Sidewalk - No Barricade
Code Ref: MUTCD Section 6D.01
As Built Meas: 1 Quantity: JOB
Description: No barricade provided where sidewalk ends in hazardous location
As Built Desc: No barricade or other warning provided for the visually impaired at end of sidewalk
Solution: Provide barricade with cane detectable warning at end of sidewalk
Bar. Severity: 1 Necessary Cost Estimate: $1,350.00 Status:
Implementation Priority: 4 Facility Function:
Implementation Phase: Implementation Date:
Official Responsible:
Notes:

Field Date: 6/3/2011 Report Date: 6/3/2011 Barrier #: 8705
Location: Our Way - West
X Coordinate: -121.28311
Y Coordinate: 38.67296
Barrier Area: Sidewalks
Barrier Type: Cross Slope - Existing (4.1% to 4.9%)
Code Ref: CBC 1133B.7.1.3 and ADA/ABA 403.3
As Built Meas: 103 Quantity: LF
Description: Cross slope exceeds 2.0% (4.1% to 4.9%)
As Built Desc: 4.5% cross slope
Solution: Demolish existing and construct new route
Bar. Severity: 2 Recommended Cost Estimate: $12,875.00 Status:
Implementation Priority: 4 Facility Function:
Implementation Phase: Implementation Date:
Official Responsible:
Notes:

Field Date: 6/3/2011 Report Date: 6/3/2011 Barrier #: 8706
Location: Our Way - West
X Coordinate: -121.28307
Y Coordinate: 38.67275
Barrier Area: Sidewalks
Barrier Type: Cross Slope - Existing (4.1% to 4.9%)
Code Ref: CBC 1133B.7.1.3 and ADA/ABA 403.3
As Built Meas: 69 Quantity: LF
Description: Cross slope exceeds 2.0% (4.1% to 4.9%)
As Built Desc: 4.2% cross slope
Solution: Demolish existing and construct new route
Bar. Severity: 2 Recommended Cost Estimate: $8,625.00 Status:
Implementation Priority: 4 Facility Function:
Implementation Phase: Implementation Date:
Official Responsible:
Notes:

Field Date: 6/3/2011 Report Date: 6/3/2011 Barrier #: 8707
Location: Our Way - West
X Coordinate: -121.28303
Y Coordinate: 38.67218
Barrier Area: Sidewalks
Barrier Type: Running Slope (Existing)
Code Ref: CBC 1133B.7.3 and ADA/ABA 403.3
As Built Meas: 37 Quantity: LF
Description: Running slope exceeds 5.0%
As Built Desc: 10.6% running slope
Solution: No remediation where sidewalk sloped as roadway
Bar. Severity: 5 Technically Infeasible Cost Estimate: $0.00 Status:
Implementation Priority: 4 Facility Function:
Implementation Phase: Implementation Date:
Official Responsible:
Notes:

Field Date: 6/3/2011 Report Date: 6/3/2011 Barrier #: 8708A
Location: Our Way - East
X Coordinate: -121.28292
Y Coordinate: 38.67205
Barrier Area: Sidewalks
Barrier Type: Cross Slope - Existing (4.1% to 4.9%)
Code Ref: CBC 1133B.7.1.3 and ADA/ABA 403.3
As Built Meas: 210 Quantity: LF
Description: Cross slope exceeds 2.0% (4.1% to 4.9%)
As Built Desc: 4.5% cross slope
Solution: Demolish existing and construct new route
Bar. Severity: 2 Recommended Cost Estimate: $26,250.00 Status:
Implementation Priority: 4 Facility Function:
Implementation Phase: Implementation Date:
Official Responsible:
Notes:

Field Date: 6/3/2011 Report Date: 6/3/2011 Barrier #: 8708B
Location: Our Way - East
X Coordinate: -121.28291
Y Coordinate: 38.67208
Barrier Area: Sidewalks
Barrier Type: Running Slope (Existing)
Code Ref: CBC 1133B.7.3 and ADA/ABA 403.3
As Built Meas: 57 Quantity: LF
Description: Running slope exceeds 5.0%
As Built Desc: 10.1% running slope
Solution: No remediation where sidewalk sloped as roadway
Bar. Severity: 5 Technically Infeasible Cost Estimate: $0.00 Status:
Implementation Priority: 4 Facility Function:
Implementation Phase: Implementation Date:
Official Responsible:
Notes:

Field Date: 6/3/2011 Report Date: 6/3/2011 Barrier #: 8709A
Location: Our Way - East
X Coordinate: -121.28293
Y Coordinate: 38.67272
Barrier Area: Sidewalks
Barrier Type: Cross Slope - Existing (3.1% to 4.0%)
Code Ref: CBC 1133B.7.1.3 and ADA/ABA 403.3
As Built Meas: 72 Quantity: LF
Description: Cross slope exceeds 2.0% (3.1% to 4.0%)
As Built Desc: 3.8% cross slope
Solution: Demolish existing and construct new route
Bar. Severity: 3 Hindrance Cost Estimate: $9,000.00 Status:
Implementation Priority: 4 Facility Function:
Implementation Phase: Implementation Date:
Official Responsible:
Notes:

Field Date: 6/3/2011 Report Date: 6/3/2011 Barrier #: 8709B
Location: Our Way - East
X Coordinate: -121.28295
Y Coordinate: 38.67294
Barrier Area: Sidewalks
Barrier Type: Elbow in Sidewalk - Cross Slope (5.0% or more)
Code Ref: CBC 1133B.7.1.3 and ADA/ABA 403.3
As Built Meas: 6 Quantity: LF
Description: Cross slope at elbow exceeds 2.0% (5.0% or more)
As Built Desc: 11.9% cross slope
Solution: Demolish existing and construct new sidewalk without curb ramp
Bar. Severity: 1 Necessary Cost Estimate: $750.00 Status:
Implementation Priority: 4 Facility Function:
Implementation Phase: Implementation Date:
Official Responsible:
Notes:

Field Date: 6/3/2011 Report Date: 6/3/2011 Barrier #: 8710A
Location: Madeline Wy - South
X Coordinate: -121.28289
Y Coordinate: 38.67297
Barrier Area: Sidewalks
Barrier Type: Cross Slope - Existing (4.1% to 4.9%)
Code Ref: CBC 1133B.7.1.3 and ADA/ABA 403.3
As Built Meas: 418 Quantity: LF
Description: Cross slope exceeds 2.0% (4.1% to 4.9%)
As Built Desc: 4.5% cross slope
Solution: Demolish existing and construct new route
Bar. Severity: 2 Recommended Cost Estimate: $52,250.00 Status:
Implementation Priority: 4 Facility Function:
Implementation Phase: Implementation Date:
Official Responsible:
Notes:

Field Date: 6/3/2011 Report Date: 6/3/2011 Barrier #: 8710B
Location: Madeline Wy - South
X Coordinate: -121.2828
Y Coordinate: 38.67297
Barrier Area: Sidewalks
Barrier Type: Running Slope (Existing)
Code Ref: CBC 1133B.7.3 and ADA/ABA 403.3
As Built Meas: 119 Quantity: LF
Description: Running slope exceeds 5.0%
As Built Desc: 7.9% running slope
Solution: No remediation where sidewalk sloped as roadway
Bar. Severity: 5 Technically Infeasible Cost Estimate: $0.00 Status:
Implementation Priority: 4 Facility Function:
Implementation Phase: Implementation Date:
Official Responsible:
Notes:

Field Date: 6/3/2011 Report Date: 6/3/2011 Barrier #: 8710C
Location: Madeline Wy - South
X Coordinate: -121.28246
Y Coordinate: 38.67296
Barrier Area: Sidewalks
Barrier Type: Abrupt Change in Level - > 1/2"
Code Ref: CBC 1133B.7.1 and ADA/ABA 303.3
As Built Meas: 4 Quantity: LF
Description: Change in level greater than 1/2"
As Built Desc: 1/2" lip in sidewalk surface
Solution: Grind or repair sidewalk to remove trip hazard
Bar. Severity: 1 Necessary Cost Estimate: $1,000.00 Status:
Implementation Priority: 4 Facility Function:
Implementation Phase: Implementation Date:
Official Responsible:
Notes:

Field Date: 6/3/2011 Report Date: 6/3/2011 Barrier #: 8710D
Location: Madeline Wy - South
X Coordinate: -121.28245
Y Coordinate: 38.67298
Barrier Area: Sidewalks
Barrier Type: Running Slope (Existing)
Code Ref: CBC 1133B.7.3 and ADA/ABA 403.3
As Built Meas: 143 Quantity: LF
Description: Running slope exceeds 5.0%
As Built Desc: 7.0% running slope
Solution: No remediation where sidewalk sloped as roadway
Bar. Severity: 5 Technically Infeasible Cost Estimate: $0.00 Status:
Implementation Priority: 4 Facility Function:
Implementation Phase: Implementation Date:
Official Responsible:
Notes:

Field Date: 6/3/2011 Report Date: 6/3/2011 Barrier #: 8711A
Location: Riddio St - West
X Coordinate: -121.28138
Y Coordinate: 38.67276
Barrier Area: Sidewalks
Barrier Type: Cross Slope - Existing (4.1% to 4.9%)
Code Ref: CBC 1133B.7.1.3 and ADA/ABA 403.3
As Built Meas: 259 Quantity: LF
Description: Cross slope exceeds 2.0% (4.1% to 4.9%)
As Built Desc: 4.6% cross slope
Solution: Demolish existing and construct new route
Bar. Severity: 2 Recommended Cost Estimate: $32,375.00 Status:
Implementation Priority: 4 Facility Function:
Implementation Phase: Implementation Date:
Official Responsible:
Notes:

Field Date: 6/3/2011 Report Date: 6/3/2011 Barrier #: 8711B
Location: Riddio St - West
X Coordinate: -121.2814
Y Coordinate: 38.67278
Barrier Area: Sidewalks
Barrier Type: Running Slope (Existing)
Code Ref: CBC 1133B.7.3 and ADA/ABA 403.3
As Built Meas: 88 Quantity: LF
Description: Running slope exceeds 5.0%
As Built Desc: 9.4% running slope
Solution: No remediation where sidewalk sloped as roadway
Bar. Severity: 5 Technically Infeasible Cost Estimate: $0.00 Status:
Implementation Priority: 4 Facility Function:
Implementation Phase: Implementation Date:
Official Responsible:
Notes:

Field Date:	6/3/2011	Report Date:	6/3/2011	Barrier #:	8712
Location:	Farmgate Wy - North				
X Coordinate:	-121.28153				
Y Coordinate:	38.67199				
Barrier Area:	Sidewalks				
Barrier Type:	Shoulder Clear Width - Existing (≤31” or less)				
Code Ref:	CBC 1133B.7.1				
As Built Meas:	1	Quantity:	LF		
Description:	Pedestrian route is not min. 48" wide (≤31” or less)				
As Built Desc:	24" clear width due to foliage				
Solution:	Trim foliage to provide min. 48" clear width				
Bar. Severity:	1 Necessary	Cost Estimate:	$125.00	Status:	
Implementation Priority:	3	Facility Function:			
Implementation Phase:		Implementation Date:			
Official Responsible:					
Notes:					

Field Date:	6/3/2011	Report Date:	6/3/2011	Barrier #:	8713A
Location:	Farmgate Wy - North				
X Coordinate:	-121.28162				
Y Coordinate:	38.67201				
Barrier Area:	Sidewalks				
Barrier Type:	Cross Slope - Existing (3.1% to 4.0%)				
Code Ref:	CBC 1133B.7.1.3 and ADA/ABA 403.3				
As Built Meas:	216	Quantity:	LF		
Description:	Cross slope exceeds 2.0% (3.1% to 4.0%)				
As Built Desc:	3.6% cross slope				
Solution:	Demolish existing and construct new route				
Bar. Severity:	3 Hindrance	Cost Estimate:	$27,000.00	Status:	
Implementation Priority:	3	Facility Function:			
Implementation Phase:		Implementation Date:			
Official Responsible:					
Notes:					

Field Date: 6/3/2011 Report Date: 6/3/2011 Barrier #: 8713B
Location: Farmgate Wy - North
X Coordinate: -121.28276
Y Coordinate: 38.672
Barrier Area: Sidewalks
Barrier Type: Clear Width - Existing (≤31” or less)
Code Ref: CBC 1133B.7.1
As Built Meas: 2 Quantity: LF
Description: Pedestrian route is not min. 48" wide (≤31” or less)
As Built Desc: 24" clear width due to pole
Solution: Demolish existing and construct new route
Bar. Severity: 1 Necessary Cost Estimate: $250.00 Status:
Implementation Priority: 3 Facility Function:
Implementation Phase: Implementation Date:
Official Responsible:
Notes:

Field Date: 6/3/2011 Report Date: 6/3/2011 Barrier #: 8714
Location: Farmgate Wy and Our Wy - Corner A
X Coordinate: -121.28305
Y Coordinate: 38.67199
Barrier Area: Curb Ramps
Barrier Type: No Curb Ramp - Depressed Existing Curb
Code Ref: CBC 1127B.5.1 and ADA/ABA 402.2
As Built Meas: 1 Quantity: EACH
Description: No compliant curb cut at corner (intersection)
As Built Desc: 9.8% running slope at depressed area
Solution: Demolish existing and construct curb cut
Bar. Severity: 1 Necessary Cost Estimate: $2,500.00 Status:
Implementation Priority: 3 Facility Function:
Implementation Phase: Implementation Date:
Official Responsible:
Notes: Two - way intersection corners A,B

Field Date: 6/3/2011 Report Date: 6/3/2011 Barrier #: 8715
Location: Farmgate Wy and Our Wy - Corner B
X Coordinate: -121.28291
Y Coordinate: 38.672
Barrier Area: Curb Ramps
Barrier Type: No Curb Ramp - Depressed Existing Curb
Code Ref: CBC 1127B.5.1 and ADA/ABA 402.2
As Built Meas: 1 Quantity: EACH
Description: No compliant curb cut at corner (intersection)
As Built Desc: 9.1% running slope at depressed area
Solution: Demolish existing and construct curb cut
Bar. Severity: 1 Necessary Cost Estimate: $2,500.00 Status:
Implementation Priority: 3 Facility Function:
Implementation Phase: Implementation Date:
Official Responsible:
Notes: Two - way intersection corners A,B

Field Date: 6/3/2011 Report Date: 6/3/2011 Barrier #: 8716
Location: Farmgate Wy - North
X Coordinate: -121.28316
Y Coordinate: 38.67202
Barrier Area: Sidewalks
Barrier Type: Surface Condition - Damaged
Code Ref: CBC 1133B.7.1 and ADA/ABA 302.1
As Built Meas: 2 Quantity: LF
Description: Surface is not firm and stable (cracked, broken or loose soil, etc.)
As Built Desc: Cracked concrete
Solution: Repair surface to make firm and stable
Bar. Severity: 1 Necessary Cost Estimate: $250.00 Status:
Implementation Priority: 3 Facility Function:
Implementation Phase: Implementation Date:
Official Responsible:
Notes:

Field Date: 6/3/2011 Report Date: 6/3/2011 Barrier #: 8717A
Location: Farmgate Wy - North
X Coordinate: -121.28325
Y Coordinate: 38.67202
Barrier Area: Sidewalks
Barrier Type: Running Slope (Existing)
Code Ref: CBC 1133B.7.3 and ADA/ABA 403.3
As Built Meas: 108 Quantity: LF
Description: Running slope exceeds 5.0%
As Built Desc: 7.5% running slope
Solution: No remediation where sidewalk sloped as roadway
Bar. Severity: 5 Technically Infeasible Cost Estimate: $0.00 Status:
Implementation Priority: 3 Facility Function:
Implementation Phase: Implementation Date:
Official Responsible:
Notes:

Field Date: 6/3/2011 Report Date: 6/3/2011 Barrier #: 8717B
Location: Farmgate Wy - North
X Coordinate: -121.28339
Y Coordinate: 38.67199
Barrier Area: Sidewalks
Barrier Type: Surface Condition - Damaged
Code Ref: CBC 1133B.7.1 and ADA/ABA 302.1
As Built Meas: 4 Quantity: LF
Description: Surface is not firm and stable (cracked, broken or loose soil, etc.)
As Built Desc: Cracked concrete
Solution: Repair surface to make firm and stable
Bar. Severity: 1 Necessary Cost Estimate: $500.00 Status:
Implementation Priority: 3 Facility Function:
Implementation Phase: Implementation Date:
Official Responsible:
Notes:

Field Date: 6/3/2011 Report Date: 6/3/2011 Barrier #: 8718
Location: Farmgate Wy - North
X Coordinate: -121.28382
Y Coordinate: 38.67198
Barrier Area: Sidewalks
Barrier Type: No Sidewalk - Transition to Shoulder
Code Ref: CBC 1121B.2 and ADA/ABA 206.2.1
As Built Meas: 1 Quantity: JOB
Description: Sidewalk ends and no ramp to pedestrian shoulder is provided
As Built Desc: No ramp to shoulder to enable pedestrian travel onto existing shoulder
Solution: Provide transition ramp to paved shoulder where no opposite sidewalk exists
Bar. Severity: 1 Necessary Cost Estimate: $2,500.00 Status:
Implementation Priority: 3 Facility Function:
Implementation Phase: Implementation Date:
Official Responsible:
Notes:

Field Date: 6/3/2011 Report Date: 6/3/2011 Barrier #: 8719A
Location: Farmgate Wy - North
X Coordinate: -121.28383
Y Coordinate: 38.67193
Barrier Area: Sidewalks
Barrier Type: Shoulder Cross Slope - Existing (4.1% to 4.9%)
Code Ref: CBC 1133B.7.1.3 and ADA/ABA 403.3
As Built Meas: 174 Quantity: LF
Description: Cross slope exceeds 2.0% (4.1% to 4.9%)
As Built Desc: 4.7% cross slope
Solution: Demolish existing and construct new pedestrian route
Bar. Severity: 2 Recommended Cost Estimate: $21,750.00 Status:
Implementation Priority: 3 Facility Function:
Implementation Phase: Implementation Date:
Official Responsible:
Notes:

Field Date: 6/3/2011 Report Date: 6/3/2011 Barrier #: 8719B
Location: Farmgate Wy - North
X Coordinate: -121.28392
Y Coordinate: 38.67193
Barrier Area: Sidewalks
Barrier Type: Shoulder Clear Width - Existing (≤31" or less)
Code Ref: CBC 1133B.7.1
As Built Meas: 1 Quantity: LF
Description: Pedestrian route is not min. 48" wide (≤31" or less)
As Built Desc: 24" clear width due to foliage
Solution: Trim foliage to provide min. 48" clear width
Bar. Severity: 1 Necessary Cost Estimate: $125.00 Status:
Implementation Priority: 3 Facility Function:
Implementation Phase: Implementation Date:
Official Responsible:
Notes:

Field Date: 6/3/2011 Report Date: 6/3/2011 Barrier #: 8720
Location: Northridge Dr - South
X Coordinate: -121.28454
Y Coordinate: 38.67515
Barrier Area: Sidewalks
Barrier Type: No sidewalk
Code Ref: CBC 1127B.1 and ADA/ABA 206.2.1
As Built Meas: 1048 Quantity: LF
Description: No pedestrian route provided
As Built Desc: No sidewalk provided
Solution: Construct new firm and stable pedestrian route
Bar. Severity: 1 Necessary Cost Estimate: $104,800.00 Status:
Implementation Priority: 4 Facility Function:
Implementation Phase: Implementation Date:
Official Responsible:
Notes:

Field Date: 6/3/2011 Report Date: 6/3/2011 Barrier #: 8721
Location: Northridge Dr - South
X Coordinate: -121.28103
Y Coordinate: 38.67516
Barrier Area: Sidewalks
Barrier Type: Cross Slope - Existing (3.1% to 4.0%)
Code Ref: CBC 1133B.7.1.3 and ADA/ABA 403.3
As Built Meas: 106 Quantity: LF
Description: Cross slope exceeds 2.0% (3.1% to 4.0%)
As Built Desc: 3.6% cross slope
Solution: Demolish existing and construct new route
Bar. Severity: 3 Hindrance Cost Estimate: $13,250.00 Status:
Implementation Priority: 4 Facility Function:
Implementation Phase: Implementation Date:
Official Responsible:
Notes:

Field Date: 6/3/2011 Report Date: 6/3/2011 Barrier #: 8722
Location: Northridge Dr and Brittany Wy - Corner C
X Coordinate: -121.28033
Y Coordinate: 38.6751
Barrier Area: Curb Ramps
Barrier Type: No Curb Ramp
Code Ref: CBC 1127B.5.1 and ADA/ABA 402.2
As Built Meas: 1 Quantity: EACH
Description: No curb cut at corner (intersection)
As Built Desc: No curb ramp at corner
Solution: Demolish existing and construct curb cut
Bar. Severity: 1 Necessary Cost Estimate: $2,500.00 Status:
Implementation Priority: 4 Facility Function:
Implementation Phase: Implementation Date:
Official Responsible:
Notes: Two - way intersection corners C,D

Field Date: 6/3/2011 Report Date: 6/3/2011 Barrier #: 8723
Location: Northridge Dr and Brittany Wy - Corner D
X Coordinate: -121.28052
Y Coordinate: 38.67512
Barrier Area: Curb Ramps
Barrier Type: No Curb Ramp
Code Ref: CBC 1127B.5.1 and ADA/ABA 402.2
As Built Meas: 1 Quantity: EACH
Description: No curb cut at corner (intersection)
As Built Desc: No curb ramp at corner
Solution: Demolish existing and construct curb cut
Bar. Severity: 1 Necessary Cost Estimate: $2,500.00 Status:
Implementation Priority: 4 Facility Function:
Implementation Phase: Implementation Date:
Official Responsible:
Notes: Two - way intersection corners C,D

Field Date: 6/3/2011 Report Date: 6/3/2011 Barrier #: 8724A
Location: Brittany Wy - West
X Coordinate: -121.28053
Y Coordinate: 38.67504
Barrier Area: Sidewalks
Barrier Type: Cross Slope - Existing (5.0% or more)
Code Ref: CBC 1133B.7.1.3 and ADA/ABA 403.3
As Built Meas: 830 Quantity: LF
Description: Cross slope exceeds 2.0% (5.0% or more)
As Built Desc: 5.7% cross slope
Solution: Demolish existing and construct new route
Bar. Severity: 1 Necessary Cost Estimate: $103,750.00 Status:
Implementation Priority: 4 Facility Function:
Implementation Phase: Implementation Date:
Official Responsible:
Notes:

Field Date: 6/3/2011 Report Date: 6/3/2011 Barrier #: 8724B
Location: Brittany Wy - West
X Coordinate: -121.2805
Y Coordinate: 38.67412
Barrier Area: Sidewalks
Barrier Type: Abrupt Change in Level - > 1/2"
Code Ref: CBC 1133B.7.1 and ADA/ABA 303.3
As Built Meas: 4 Quantity: LF
Description: Change in level greater than 1/2"
As Built Desc: 1/2" lip in sidewalk surface
Solution: Grind or repair sidewalk to remove trip hazard
Bar. Severity: 1 Necessary Cost Estimate: $1,000.00 Status:
Implementation Priority: 4 Facility Function:
Implementation Phase: Implementation Date:
Official Responsible:
Notes:

Field Date: 6/3/2011 Report Date: 6/3/2011 Barrier #: 8725
Location: Brittany Wy and YeomanWy - Corner A
X Coordinate: -121.28023
Y Coordinate: 38.67292
Barrier Area: Curb Ramps
Barrier Type: No Curb Ramp
Code Ref: CBC 1127B.5.1 and ADA/ABA 402.2
As Built Meas: 1 Quantity: EACH
Description: No curb cut at corner (intersection)
As Built Desc: No curb ramp at corner
Solution: Demolish existing and construct curb cut
Bar. Severity: 1 Necessary Cost Estimate: $2,500.00 Status:
Implementation Priority: 4 Facility Function:
Implementation Phase: Implementation Date:
Official Responsible:
Notes: Two - way intersection corners A,D

Field Date: 6/3/2011 Report Date: 6/3/2011 Barrier #: 8726
Location: Brittany Wy and YeomanWy - Corner D
X Coordinate: -121.28035
Y Coordinate: 38.67285
Barrier Area: Curb Ramps
Barrier Type: No Curb Ramp
Code Ref: CBC 1127B.5.1 and ADA/ABA 402.2
As Built Meas: 1 Quantity: EACH
Description: No curb cut at corner (intersection)
As Built Desc: No curb ramp at corner
Solution: Demolish existing and construct curb cut
Bar. Severity: 1 Necessary Cost Estimate: $2,500.00 Status:
Implementation Priority: 4 Facility Function:
Implementation Phase: Implementation Date:
Official Responsible:
Notes: Two - way intersection corners A,D

Field Date: 6/3/2011 Report Date: 6/3/2011 Barrier #: 8727A
Location: Brittany Wy - East
X Coordinate: -121.28032
Y Coordinate: 38.67303
Barrier Area: Sidewalks
Barrier Type: Cross Slope - Existing (4.1% to 4.9%)
Code Ref: CBC 1133B.7.1.3 and ADA/ABA 403.3
As Built Meas: 730 Quantity: LF
Description: Cross slope exceeds 2.0% (4.1% to 4.9%)
As Built Desc: 4.5% cross slope
Solution: Demolish existing and construct new route
Bar. Severity: 2 Recommended Cost Estimate: $91,250.00 Status:
Implementation Priority: 4 Facility Function:
Implementation Phase: Implementation Date:
Official Responsible:
Notes:

Field Date: 6/3/2011 Report Date: 6/3/2011 Barrier #: 8727B
Location: Brittany Wy - East
X Coordinate: -121.28039
Y Coordinate: 38.67435
Barrier Area: Sidewalks
Barrier Type: Clear Width - Existing (≤31” or less)
Code Ref: CBC 1133B.7.1
As Built Meas: 1 Quantity: LF
Description: Pedestrian route is not min. 48" wide (≤31” or less)
As Built Desc: 24" clear width due to foliage
Solution: Trim foliage to provide min. 48" clear width
Bar. Severity: 1 Necessary Cost Estimate: $125.00 Status:
Implementation Priority: 4 Facility Function:
Implementation Phase: Implementation Date:
Official Responsible:
Notes:

Field Date: 6/3/2011 Report Date: 6/3/2011 Barrier #: 8728A
Location: Northridge Dr - South
X Coordinate: -121.28034
Y Coordinate: 38.67514
Barrier Area: Sidewalks
Barrier Type: Cross Slope - Existing (3.1% to 4.0%)
Code Ref: CBC 1133B.7.1.3 and ADA/ABA 403.3
As Built Meas: 92 Quantity: LF
Description: Cross slope exceeds 2.0% (3.1% to 4.0%)
As Built Desc: 3.6% cross slope
Solution: Demolish existing and construct new route
Bar. Severity: 3 Hindrance Cost Estimate: $11,500.00 Status:
Implementation Priority: 4 Facility Function:
Implementation Phase: Implementation Date:
Official Responsible:
Notes:

Field Date: 6/3/2011 Report Date: 6/3/2011 Barrier #: 8728B
Location: Northridge Dr - South
X Coordinate: -121.28026
Y Coordinate: 38.67515
Barrier Area: Sidewalks
Barrier Type: Abrupt Change in Level - > 1/2"
Code Ref: CBC 1133B.7.1 and ADA/ABA 303.3
As Built Meas: 4 Quantity: LF
Description: Change in level greater than 1/2"
As Built Desc: 1/2" lip in sidewalk surface
Solution: Grind or repair sidewalk to remove trip hazard
Bar. Severity: 1 Necessary Cost Estimate: $1,000.00 Status:
Implementation Priority: 4 Facility Function:
Implementation Phase: Implementation Date:
Official Responsible:
Notes:

Field Date: 6/3/2011 Report Date: 6/3/2011 Barrier #: 8728C
Location: Northridge Dr - South
X Coordinate: -121.28002
Y Coordinate: 38.67518
Barrier Area: Sidewalks
Barrier Type: Clear Width - Existing (≤31” or less)
Code Ref: CBC 1133B.7.1
As Built Meas: 1 Quantity: LF
Description: Pedestrian route is not min. 48" wide (≤31” or less)
As Built Desc: 24" clear width due to foliage
Solution: Trim foliage to provide min. 48" clear width
Bar. Severity: 1 Necessary Cost Estimate: $125.00 Status:
Implementation Priority: 4 Facility Function:
Implementation Phase: Implementation Date:
Official Responsible:
Notes:

Field Date: 6/3/2011 Report Date: 6/3/2011 Barrier #: 8729
Location: Northridge Dr and Envoy Wy - Corner B
X Coordinate: -121.27982
Y Coordinate: 38.6753
Barrier Area: Curb Ramps
Barrier Type: No Curb Ramp
Code Ref: CBC 1127B.5.1 and ADA/ABA 402.2
As Built Meas: 1 Quantity: EACH
Description: No curb cut at corner (intersection)
As Built Desc: No curb ramp at corner
Solution: Demolish existing and construct curb cut
Bar. Severity: 1 Necessary Cost Estimate: $2,500.00 Status:
Implementation Priority: 4 Facility Function:
Implementation Phase: Implementation Date:
Official Responsible:
Notes: Two - way intersection corners B,C

Field Date: 6/3/2011 Report Date: 6/3/2011 Barrier #: 8730
Location: Northridge Dr and Envoy Wy - Corner C
X Coordinate: -121.27995
Y Coordinate: 38.67521
Barrier Area: Curb Ramps
Barrier Type: No Curb Ramp
Code Ref: CBC 1127B.5.1 and ADA/ABA 402.2
As Built Meas: 1 Quantity: EACH
Description: No curb cut at corner (intersection)
As Built Desc: No curb ramp at corner
Solution: Demolish existing and construct curb cut
Bar. Severity: 1 Necessary Cost Estimate: $2,500.00 Status:
Implementation Priority: 4 Facility Function:
Implementation Phase: Implementation Date:
Official Responsible:
Notes: Two - way intersection corners B,C

Field Date: 6/3/2011 Report Date: 6/3/2011 Barrier #: 8731
Location: Envoy Wy - South
X Coordinate: -121.27984
Y Coordinate: 38.67517
Barrier Area: Sidewalks
Barrier Type: Cross Slope - Existing (5.0% or more)
Code Ref: CBC 1133B.7.1.3 and ADA/ABA 403.3
As Built Meas: 85 Quantity: LF
Description: Cross slope exceeds 2.0% (5.0% or more)
As Built Desc: 6.1% cross slope
Solution: Demolish existing and construct new route
Bar. Severity: 1 Necessary Cost Estimate: $10,625.00 Status:
Implementation Priority: 4 Facility Function:
Implementation Phase: Implementation Date:
Official Responsible:
Notes:

Field Date: 6/3/2011 Report Date: 6/3/2011 Barrier #: 8732
Location: Envoy Wy and Yeoman Wy - Corner C
X Coordinate: -121.27948
Y Coordinate: 38.67501
Barrier Area: Curb Ramps
Barrier Type: No Curb Ramp
Code Ref: CBC 1127B.5.1 and ADA/ABA 402.2
As Built Meas: 1 Quantity: EACH
Description: No curb cut at corner (intersection)
As Built Desc: No curb ramp at corner
Solution: Demolish existing and construct curb cut
Bar. Severity: 1 Necessary Cost Estimate: $2,500.00 Status:
Implementation Priority: 4 Facility Function:
Implementation Phase: Implementation Date:
Official Responsible:
Notes: Two - way intersection corners C,D

Field Date: 6/3/2011 Report Date: 6/3/2011 Barrier #: 8733
Location: Envoy Wy and Yeoman Wy - Corner D
X Coordinate: -121.27958
Y Coordinate: 38.67507
Barrier Area: Curb Ramps
Barrier Type: No Curb Ramp
Code Ref: CBC 1127B.5.1 and ADA/ABA 402.2
As Built Meas: 1 Quantity: EACH
Description: No curb cut at corner (intersection)
As Built Desc: No curb ramp at corner
Solution: Demolish existing and construct curb cut
Bar. Severity: 1 Necessary Cost Estimate: $2,500.00 Status:
Implementation Priority: 4 Facility Function:
Implementation Phase: Implementation Date:
Official Responsible:
Notes: Two - way intersection corners C,D

Field Date: 6/3/2011 Report Date: 6/3/2011 Barrier #: 8734A
Location: Yeoman Wy - West
X Coordinate: -121.2796
Y Coordinate: 38.67501
Barrier Area: Sidewalks
Barrier Type: Cross Slope - Existing (4.1% to 4.9%)
Code Ref: CBC 1133B.7.1.3 and ADA/ABA 403.3
As Built Meas: 85 Quantity: LF
Description: Cross slope exceeds 2.0% (4.1% to 4.9%)
As Built Desc: 4.7% cross slope
Solution: Demolish existing and construct new route
Bar. Severity: 2 Recommended Cost Estimate: $10,625.00 Status:
Implementation Priority: 4 Facility Function:
Implementation Phase: Implementation Date:
Official Responsible:
Notes:

Field Date: 6/3/2011 Report Date: 6/3/2011 Barrier #: 8734B
Location: Yeoman Wy - West
X Coordinate: -121.27962
Y Coordinate: 38.67453
Barrier Area: Sidewalks
Barrier Type: Surface Condition - Damaged
Code Ref: CBC 1133B.7.1 and ADA/ABA 302.1
As Built Meas: 12 Quantity: LF
Description: Surface is not firm and stable (cracked, broken or loose soil, etc.)
As Built Desc: cracked concrete
Solution: Repair surface to make firm and stable
Bar. Severity: 1 Necessary Cost Estimate: $1,500.00 Status:
Implementation Priority: 4 Facility Function:
Implementation Phase: Implementation Date:
Official Responsible:
Notes:

Field Date: 6/3/2011 Report Date: 6/3/2011 Barrier #: 8734C
Location: Yeoman Wy - West
X Coordinate: -121.28019
Y Coordinate: 38.673
Barrier Area: Sidewalks
Barrier Type: Running Slope (Existing)
Code Ref: CBC 1133B.7.3 and ADA/ABA 403.3
As Built Meas: 16 Quantity: LF
Description: Running slope exceeds 5.0%
As Built Desc: 22.0% running slope
Solution: No remediation where sidewalk sloped as roadway
Bar. Severity: 5 Technically Infeasible Cost Estimate: $0.00 Status:
Implementation Priority: 4 Facility Function:
Implementation Phase: Implementation Date:
Official Responsible:
Notes:

Field Date: 6/3/2011 Report Date: 6/3/2011 Barrier #: 8735
Location: Yeoman Wy - West
X Coordinate: -121.28031
Y Coordinate: 38.67288
Barrier Area: Sidewalks
Barrier Type: Cross Slope - Existing (5.0% or more)
Code Ref: CBC 1133B.7.1.3 and ADA/ABA 403.3
As Built Meas: 275 Quantity: LF
Description: Cross slope exceeds 2.0% (5.0% or more)
As Built Desc: 5.7% cross slope
Solution: Demolish existing and construct new route
Bar. Severity: 1 Necessary Cost Estimate: $34,375.00 Status:
Implementation Priority: 4 Facility Function:
Implementation Phase: Implementation Date:
Official Responsible:
Notes:

Field Date: 6/3/2011 Report Date: 6/3/2011 Barrier #: 8736A
Location: Yeoman Wy - East
X Coordinate: -121.28013
Y Coordinate: 38.67218
Barrier Area: Sidewalks
Barrier Type: Cross Slope - Existing (5.0% or more)
Code Ref: CBC 1133B.7.1.3 and ADA/ABA 403.3
As Built Meas: 1135 Quantity: LF
Description: Cross slope exceeds 2.0% (5.0% or more)
As Built Desc: 5.3% cross slope
Solution: Demolish existing and construct new route
Bar. Severity: 1 Necessary Cost Estimate: $141,875.00 Status:
Implementation Priority: 4 Facility Function:
Implementation Phase: Implementation Date:
Official Responsible:
Notes:

Field Date:	6/3/2011	Report Date:	6/3/2011	Barrier #:	8736B
Location:	Yeoman Wy - East				
X Coordinate:	-121.28022				
Y Coordinate:	38.67233				
Barrier Area:	Sidewalks				
Barrier Type:	Clear Width - Existing (≤31” or less)				
Code Ref:	CBC 1133B.7.1				
As Built Meas:	1	Quantity:	LF		
Description:	Pedestrian route is not min. 48" wide (≤31” or less)				
As Built Desc:	24" clear width due to foliage				
Solution:	Trim foliage to provide min. 48" clear width				
Bar. Severity:	1 Necessary	Cost Estimate:	$125.00	Status:	
Implementation Priority:	4	Facility Function:			
Implementation Phase:		Implementation Date:			
Official Responsible:					
Notes:					

Field Date:	6/3/2011	Report Date:	6/3/2011	Barrier #:	8736C
Location:	Yeoman Wy - East				
X Coordinate:	-121.28026				
Y Coordinate:	38.67273				
Barrier Area:	Sidewalks				
Barrier Type:	Abrupt Change in Level - > 1/2"				
Code Ref:	CBC 1133B.7.1 and ADA/ABA 303.3				
As Built Meas:	4	Quantity:	LF		
Description:	Change in level greater than 1/2"				
As Built Desc:	1/2" lip in sidewalk surface				
Solution:	Grind or repair sidewalk to remove trip hazard				
Bar. Severity:	1 Necessary	Cost Estimate:	$1,000.00	Status:	
Implementation Priority:	4	Facility Function:			
Implementation Phase:		Implementation Date:			
Official Responsible:					
Notes:					

Field Date:	6/3/2011	Report Date:	6/3/2011	Barrier #:	8736D
Location:	Yeoman Wy - East				
X Coordinate:	-121.27955				
Y Coordinate:	38.67329				
Barrier Area:	Sidewalks				
Barrier Type:	Abrupt Change in Level - > 1/2"				
Code Ref:	CBC 1133B.7.1 and ADA/ABA 303.3				
As Built Meas:	4	Quantity:	LF		
Description:	Change in level greater than 1/2"				
As Built Desc:	1/2" lip in sidewalk surface				
Solution:	Grind or repair sidewalk to remove trip hazard				
Bar. Severity:	1 Necessary	Cost Estimate:	$1,000.00	Status:	
Implementation Priority:	4	Facility Function:			
Implementation Phase:		Implementation Date:			
Official Responsible:					
Notes:					

Field Date:	6/3/2011	Report Date:	6/3/2011	Barrier #:	8737A
Location:	Yeoman Wy - South				
X Coordinate:	-121.27939				
Y Coordinate:	38.675				
Barrier Area:	Sidewalks				
Barrier Type:	Cross Slope - Existing (5.0% or more)				
Code Ref:	CBC 1133B.7.1.3 and ADA/ABA 403.3				
As Built Meas:	233	Quantity:	LF		
Description:	Cross slope exceeds 2.0% (5.0% or more)				
As Built Desc:	5.2% cross slope				
Solution:	Demolish existing and construct new route				
Bar. Severity:	1 Necessary	Cost Estimate:	$29,125.00	Status:	
Implementation Priority:	4	Facility Function:			
Implementation Phase:		Implementation Date:			
Official Responsible:					
Notes:					

Field Date: 6/3/2011 Report Date: 6/3/2011 Barrier #: 8737B
Location: Yeoman Wy - South
X Coordinate: -121.27899
Y Coordinate: 38.6749
Barrier Area: Sidewalks
Barrier Type: Running Slope (Existing)
Code Ref: CBC 1133B.7.3 and ADA/ABA 403.3
As Built Meas: 100 Quantity: LF
Description: Running slope exceeds 5.0%
As Built Desc: 7.1% running slope
Solution: No remediation where sidewalk sloped as roadway
Bar. Severity: 5 Technically Infeasible Cost Estimate: $0.00 Status:
Implementation Priority: 4 Facility Function:
Implementation Phase: Implementation Date:
Official Responsible:
Notes:

Field Date: 6/3/2011 Report Date: 6/3/2011 Barrier #: 8738
Location: Envoy Wy and Merlindale Wy - Corner B
X Coordinate: -121.2783
Y Coordinate: 38.67489
Barrier Area: Curb Ramps
Barrier Type: No Curb Ramp
Code Ref: CBC 1127B.5.1 and ADA/ABA 402.2
As Built Meas: 1 Quantity: EACH
Description: No curb cut at corner (intersection)
As Built Desc: No curb ramp at corner
Solution: Demolish existing and construct curb cut
Bar. Severity: 1 Necessary Cost Estimate: $2,500.00 Status:
Implementation Priority: 4 Facility Function:
Implementation Phase: Implementation Date:
Official Responsible:
Notes: Four - way intersection corners A,B,C,D. Corner A compliant

Field Date: 6/3/2011 Report Date: 6/3/2011 Barrier #: 8739
Location: Envoy Wy and Merlindale Wy - Corner C
X Coordinate: -121.27835
Y Coordinate: 38.67476
Barrier Area: Curb Ramps
Barrier Type: No Curb Ramp
Code Ref: CBC 1127B.5.1 and ADA/ABA 402.2
As Built Meas: 1 Quantity: EACH
Description: No curb cut at corner (intersection)
As Built Desc: No curb ramp at corner
Solution: Demolish existing and construct curb cut
Bar. Severity: 1 Necessary Cost Estimate: $2,500.00 Status:
Implementation Priority: 4 Facility Function:
Implementation Phase: Implementation Date:
Official Responsible:
Notes: Four - way intersection corners A,B,C,D. Corner A compliant

Field Date: 6/3/2011 Report Date: 6/3/2011 Barrier #: 8740
Location: Envoy Wy and Merlindale Wy - Corner D
X Coordinate: -121.27853
Y Coordinate: 38.67482
Barrier Area: Curb Ramps
Barrier Type: 12" Grooves - Existing (2.1% to 3.0%)
Code Ref: CBC 1127B.5.6
As Built Meas: 1 Quantity: EACH
Description: 12" grooves at top of curb ramp are not level (2.1% to 3.0%)
As Built Desc: 3.0% at 12" grooves
Solution: Demolish existing and construct new curb ramp
Bar. Severity: 4 Low Severity Cost Estimate: $2,500.00 Status:
Implementation Priority: 4 Facility Function:
Implementation Phase: Implementation Date:
Official Responsible:
Notes: Four - way intersection corners A,B,C,D. Corner A compliant

Field Date: 6/3/2011 Report Date: 6/3/2011 Barrier #: 8741
Location: Merlindale Wy - West
X Coordinate: -121.27855
Y Coordinate: 38.67475
Barrier Area: Sidewalks
Barrier Type: Cross Slope - Existing (4.1% to 4.9%)
Code Ref: CBC 1133B.7.1.3 and ADA/ABA 403.3
As Built Meas: 619 Quantity: LF
Description: Cross slope exceeds 2.0% (4.1% to 4.9%)
As Built Desc: 4.1% cross slope
Solution: Demolish existing and construct new route
Bar. Severity: 2 Recommended Cost Estimate: $77,375.00 Status:
Implementation Priority: 4 Facility Function:
Implementation Phase: Implementation Date:
Official Responsible:
Notes:

Field Date: 6/3/2011 Report Date: 6/3/2011 Barrier #: 8742
Location: Merlindale Wy - East
X Coordinate: -121.27841
Y Coordinate: 38.67311
Barrier Area: Sidewalks
Barrier Type: Cross Slope - Existing (2.1% to 3.0%)
Code Ref: CBC 1133B.7.1.3 and ADA/ABA 403.3
As Built Meas: 210 Quantity: LF
Description: Cross slope exceeds 2.0% (2.1% to 3.0%)
As Built Desc: 3.8% cross slope
Solution: Low severity barrier - no remediation recommended
Bar. Severity: 4 Low Severity Cost Estimate: $0.00 Status:
Implementation Priority: 4 Facility Function:
Implementation Phase: Implementation Date:
Official Responsible:
Notes:

Field Date: 6/3/2011 Report Date: 6/3/2011 Barrier #: 8743
Location: Merlindale Wy and Thrush Ct - Corner B
X Coordinate: -121.27858
Y Coordinate: 38.67383
Barrier Area: Curb Ramps
Barrier Type: No Curb Ramp
Code Ref: CBC 1127B.5.1 and ADA/ABA 402.2
As Built Meas: 1 Quantity: EACH
Description: No curb cut at corner (intersection)
As Built Desc: No curb ramp at corner
Solution: Demolish existing and construct curb cut
Bar. Severity: 1 Necessary Cost Estimate: $2,500.00 Status:
Implementation Priority: 4 Facility Function:
Implementation Phase: Implementation Date:
Official Responsible:
Notes: Two - way intersection corners B,C

Field Date: 6/3/2011 Report Date: 6/3/2011 Barrier #: 8744
Location: Merlindale Wy and Thrush Ct - Corner C
X Coordinate: -121.27858
Y Coordinate: 38.67371
Barrier Area: Curb Ramps
Barrier Type: No Curb Ramp
Code Ref: CBC 1127B.5.1 and ADA/ABA 402.2
As Built Meas: 1 Quantity: EACH
Description: No curb cut at corner (intersection)
As Built Desc: No curb ramp at corner
Solution: Demolish existing and construct curb cut
Bar. Severity: 1 Necessary Cost Estimate: $2,500.00 Status:
Implementation Priority: 4 Facility Function:
Implementation Phase: Implementation Date:
Official Responsible:
Notes: Two - way intersection corners B,C

Field Date: 6/3/2011 Report Date: 6/3/2011 Barrier #: 8745A
Location: Thrush Ct - South
X Coordinate: -121.27851
Y Coordinate: 38.67373
Barrier Area: Sidewalks
Barrier Type: Cross Slope - Existing (5.0% or more)
Code Ref: CBC 1133B.7.1.3 and ADA/ABA 403.3
As Built Meas: 237 Quantity: LF
Description: Cross slope exceeds 2.0% (5.0% or more)
As Built Desc: 5.5% cross slope
Solution: Demolish existing and construct new route
Bar. Severity: 1 Necessary Cost Estimate: $29,625.00 Status:
Implementation Priority: 4 Facility Function:
Implementation Phase: Implementation Date:
Official Responsible:
Notes:

Field Date: 6/3/2011 Report Date: 6/3/2011 Barrier #: 8745B
Location: Thrush Ct - South
X Coordinate: -121.27842
Y Coordinate: 38.67374
Barrier Area: Sidewalks
Barrier Type: Abrupt Change in Level - > 1/2"
Code Ref: CBC 1133B.7.1 and ADA/ABA 303.3
As Built Meas: 4 Quantity: LF
Description: Change in level greater than 1/2"
As Built Desc: 1/2" lip in sidewalk surface
Solution: Grind or repair sidewalk to remove trip hazard
Bar. Severity: 1 Necessary Cost Estimate: $1,000.00 Status:
Implementation Priority: 4 Facility Function:
Implementation Phase: Implementation Date:
Official Responsible:
Notes:

Field Date: 6/3/2011 Report Date: 6/3/2011 Barrier #: 8746A
Location: Thrush Ct - North
X Coordinate: -121.27779
Y Coordinate: 38.67389
Barrier Area: Sidewalks
Barrier Type: Cross Slope - Existing (4.1% to 4.9%)
Code Ref: CBC 1133B.7.1.3 and ADA/ABA 403.3
As Built Meas: 237 Quantity: LF
Description: Cross slope exceeds 2.0% (4.1% to 4.9%)
As Built Desc: 4.6% cross slope
Solution: Demolish existing and construct new route
Bar. Severity: 2 Recommended Cost Estimate: $29,625.00 Status:
Implementation Priority: 4 Facility Function:
Implementation Phase: Implementation Date:
Official Responsible:
Notes:

Field Date: 6/3/2011 Report Date: 6/3/2011 Barrier #: 8746B
Location: Thrush Ct - North
X Coordinate: -121.27777
Y Coordinate: 38.6739
Barrier Area: Sidewalks
Barrier Type: Clear Width - Existing (≤31” or less)
Code Ref: CBC 1133B.7.1
As Built Meas: 1 Quantity: LF
Description: Pedestrian route is not min. 48" wide (≤31” or less)
As Built Desc: 24" clear width due to foliage
Solution: Trim foliage to provide min. 48" clear width
Bar. Severity: 1 Necessary Cost Estimate: $125.00 Status:
Implementation Priority: 4 Facility Function:
Implementation Phase: Implementation Date:
Official Responsible:
Notes:

Field Date: 6/3/2011 Report Date: 6/3/2011 Barrier #: 8746C
Location: Thrush Ct - North
X Coordinate: -121.2779
Y Coordinate: 38.67398
Barrier Area: Sidewalks
Barrier Type: Abrupt Change in Level - > 1/2"
Code Ref: CBC 1133B.7.1 and ADA/ABA 303.3
As Built Meas: 4 Quantity: LF
Description: Change in level greater than 1/2"
As Built Desc: 1/2" lip in sidewalk surface
Solution: Grind or repair sidewalk to remove trip hazard
Bar. Severity: 1 Necessary Cost Estimate: $1,000.00 Status:
Implementation Priority: 4 Facility Function:
Implementation Phase: Implementation Date:
Official Responsible:
Notes:

Field Date: 6/3/2011 Report Date: 6/3/2011 Barrier #: 8747A
Location: Merlindale Wy - East
X Coordinate: -121.2786
Y Coordinate: 38.6739
Barrier Area: Sidewalks
Barrier Type: Cross Slope - Existing (3.1% to 4.0%)
Code Ref: CBC 1133B.7.1.3 and ADA/ABA 403.3
As Built Meas: 325 Quantity: LF
Description: Cross slope exceeds 2.0% (3.1% to 4.0%)
As Built Desc: 3.5% cross slope
Solution: Demolish existing and construct new route
Bar. Severity: 3 Hindrance Cost Estimate: $40,625.00 Status:
Implementation Priority: 4 Facility Function:
Implementation Phase: Implementation Date:
Official Responsible:
Notes:

Field Date: 6/3/2011 Report Date: 6/3/2011 Barrier #: 8747B
Location: Merlindale Wy - East
X Coordinate: -121.27856
Y Coordinate: 38.67422
Barrier Area: Sidewalks
Barrier Type: Abrupt Change in Level - > 1/2"
Code Ref: CBC 1133B.7.1 and ADA/ABA 303.3
As Built Meas: 4 Quantity: LF
Description: Change in level greater than 1/2"
As Built Desc: 1/2" lip in sidewalk surface
Solution: Grind or repair sidewalk to remove trip hazard
Bar. Severity: 1 Necessary Cost Estimate: $1,000.00 Status:
Implementation Priority: 4 Facility Function:
Implementation Phase: Implementation Date:
Official Responsible:
Notes:

Field Date: 6/3/2011 Report Date: 6/3/2011 Barrier #: 8748
Location: Merlindale Wy - South
X Coordinate: -121.27834
Y Coordinate: 38.67478
Barrier Area: Sidewalks
Barrier Type: Cross Slope - Existing (4.1% to 4.9%)
Code Ref: CBC 1133B.7.1.3 and ADA/ABA 403.3
As Built Meas: 243 Quantity: LF
Description: Cross slope exceeds 2.0% (4.1% to 4.9%)
As Built Desc: 4.8% cross slope
Solution: Demolish existing and construct new route
Bar. Severity: 2 Recommended Cost Estimate: $30,375.00 Status:
Implementation Priority: 4 Facility Function:
Implementation Phase: Implementation Date:
Official Responsible:
Notes:

Field Date: 6/3/2011 Report Date: 6/3/2011 Barrier #: 8749A
Location: Merlindale Wy - North
X Coordinate: -121.27767
Y Coordinate: 38.67457
Barrier Area: Sidewalks
Barrier Type: Cross Slope - Existing (5.0% or more)
Code Ref: CBC 1133B.7.1.3 and ADA/ABA 403.3
As Built Meas: 231 Quantity: LF
Description: Cross slope exceeds 2.0% (5.0% or more)
As Built Desc: 6.1% cross slope
Solution: Demolish existing and construct new route
Bar. Severity: 1 Necessary Cost Estimate: $28,875.00 Status:
Implementation Priority: 4 Facility Function:
Implementation Phase: Implementation Date:
Official Responsible:
Notes:

Field Date: 6/3/2011 Report Date: 6/3/2011 Barrier #: 8749B
Location: Merlindale Wy - North
X Coordinate: -121.27784
Y Coordinate: 38.67474
Barrier Area: Sidewalks
Barrier Type: Surface Condition - Damaged
Code Ref: CBC 1133B.7.1 and ADA/ABA 302.1
As Built Meas: 8 Quantity: LF
Description: Surface is not firm and stable (cracked, broken or loose soil, etc.)
As Built Desc: Cracked concrete
Solution: Repair surface to make firm and stable
Bar. Severity: 1 Necessary Cost Estimate: $1,000.00 Status:
Implementation Priority: 4 Facility Function:
Implementation Phase: Implementation Date:
Official Responsible:
Notes:

Field Date: 6/3/2011 Report Date: 6/3/2011 Barrier #: 8750A
Location: Merlindale Wy - East
X Coordinate: -121.27833
Y Coordinate: 38.67493
Barrier Area: Sidewalks
Barrier Type: Cross Slope - Existing (4.1% to 4.9%)
Code Ref: CBC 1133B.7.1.3 and ADA/ABA 403.3
As Built Meas: 188 Quantity: LF
Description: Cross slope exceeds 2.0% (4.1% to 4.9%)
As Built Desc: 4.9% cross slope
Solution: Demolish existing and construct new route
Bar. Severity: 2 Recommended Cost Estimate: $23,500.00 Status:
Implementation Priority: 4 Facility Function:
Implementation Phase: Implementation Date:
Official Responsible:
Notes:

Field Date: 6/3/2011 Report Date: 6/3/2011 Barrier #: 8750B
Location: Merlindale Wy - East
X Coordinate: -121.27812
Y Coordinate: 38.67531
Barrier Area: Sidewalks
Barrier Type: Abrupt Change in Level - > 1/2"
Code Ref: CBC 1133B.7.1 and ADA/ABA 303.3
As Built Meas: 4 Quantity: LF
Description: Change in level greater than 1/2"
As Built Desc: 1/2" lip in sidewalk surface
Solution: Grind or repair sidewalk to remove trip hazard
Bar. Severity: 1 Necessary Cost Estimate: $1,000.00 Status:
Implementation Priority: 4 Facility Function:
Implementation Phase: Implementation Date:
Official Responsible:
Notes:

Field Date: 6/3/2011 Report Date: 6/3/2011 Barrier #: 8751A
Location: Northridge Dr - South
X Coordinate: -121.27799
Y Coordinate: 38.67542
Barrier Area: Sidewalks
Barrier Type: Cross Slope - Existing (4.1% to 4.9%)
Code Ref: CBC 1133B.7.1.3 and ADA/ABA 403.3
As Built Meas: 143 Quantity: LF
Description: Cross slope exceeds 2.0% (4.1% to 4.9%)
As Built Desc: 4.5% cross slope
Solution: Demolish existing and construct new route
Bar. Severity: 2 Recommended Cost Estimate: $17,875.00 Status:
Implementation Priority: 4 Facility Function:
Implementation Phase: Implementation Date:
Official Responsible:
Notes:

Field Date: 6/3/2011 Report Date: 6/3/2011 Barrier #: 8751B
Location: Northridge Dr - South
X Coordinate: -121.27778
Y Coordinate: 38.67534
Barrier Area: Sidewalks
Barrier Type: Abrupt Change in Level - > 1/2"
Code Ref: CBC 1133B.7.1 and ADA/ABA 303.3
As Built Meas: 4 Quantity: LF
Description: Change in level greater than 1/2"
As Built Desc: 1/2" lip in sidewalk surface
Solution: Grind or repair sidewalk to remove trip hazard
Bar. Severity: 1 Necessary Cost Estimate: $1,000.00 Status:
Implementation Priority: 4 Facility Function:
Implementation Phase: Implementation Date:
Official Responsible:
Notes:

Field Date: 6/3/2011 Report Date: 6/3/2011 Barrier #: 8752A
Location: Northridge Dr - North
X Coordinate: -121.27757
Y Coordinate: 38.67539
Barrier Area: Sidewalks
Barrier Type: Cross Slope - Existing (4.1% to 4.9%)
Code Ref: CBC 1133B.7.1.3 and ADA/ABA 403.3
As Built Meas: 143 Quantity: LF
Description: Cross slope exceeds 2.0% (4.1% to 4.9%)
As Built Desc: 4.8% cross slope
Solution: Demolish existing and construct new route
Bar. Severity: 2 Recommended Cost Estimate: $17,875.00 Status:
Implementation Priority: 4 Facility Function:
Implementation Phase: Implementation Date:
Official Responsible:
Notes:

Field Date: 6/3/2011 Report Date: 6/3/2011 Barrier #: 8752B
Location: Northridge Dr - North
X Coordinate: -121.27757
Y Coordinate: 38.67542
Barrier Area: Sidewalks
Barrier Type: Surface Condition - Damaged
Code Ref: CBC 1133B.7.1 and ADA/ABA 302.1
As Built Meas: 4 Quantity: LF
Description: Surface is not firm and stable (cracked, broken or loose soil, etc.)
As Built Desc: Cracked concrete
Solution: Repair surface to make firm and stable
Bar. Severity: 1 Necessary Cost Estimate: $500.00 Status:
Implementation Priority: 4 Facility Function:
Implementation Phase: Implementation Date:
Official Responsible:
Notes:

Field Date: 6/3/2011 Report Date: 6/3/2011 Barrier #: 8752C
Location: Northridge Dr - North
X Coordinate: -121.27794
Y Coordinate: 38.67554
Barrier Area: Sidewalks
Barrier Type: Clear Width - Existing (≤31” or less)
Code Ref: CBC 1133B.7.1
As Built Meas: 1 Quantity: LF
Description: Pedestrian route is not min. 48" wide (≤31” or less)
As Built Desc: 24" clear width due to foliage
Solution: Trim foliage to provide min. 48" clear width
Bar. Severity: 1 Necessary Cost Estimate: $125.00 Status:
Implementation Priority: 4 Facility Function:
Implementation Phase: Implementation Date:
Official Responsible:
Notes:

Field Date: 6/3/2011 Report Date: 6/3/2011 Barrier #: 8753
Location: Merlindale Dr - East
X Coordinate: -121.278
Y Coordinate: 38.67556
Barrier Area: Sidewalks
Barrier Type: Cross Slope - Existing (4.1% to 4.9%)
Code Ref: CBC 1133B.7.1.3 and ADA/ABA 403.3
As Built Meas: 205 Quantity: LF
Description: Cross slope exceeds 2.0% (4.1% to 4.9%)
As Built Desc: 4.8% cross slope
Solution: Demolish existing and construct new route
Bar. Severity: 2 Recommended Cost Estimate: $25,625.00 Status:
Implementation Priority: 4 Facility Function:
Implementation Phase: Implementation Date:
Official Responsible:
Notes:

Field Date: 6/3/2011 Report Date: 6/3/2011 Barrier #: 8754
Location: Merlindale Dr and Merlindale Dr - Corner B
X Coordinate: -121.27794
Y Coordinate: 38.67627
Barrier Area: Curb Ramps
Barrier Type: No Curb Ramp
Code Ref: CBC 1127B.5.1 and ADA/ABA 402.2
As Built Meas: 1 Quantity: EACH
Description: No curb cut at corner (intersection)
As Built Desc: No curb ramp at corner
Solution: Demolish existing and construct curb cut
Bar. Severity: 1 Necessary Cost Estimate: $2,500.00 Status:
Implementation Priority: 4 Facility Function:
Implementation Phase: Implementation Date:
Official Responsible:
Notes: Two - way intersection corners B,C

Field Date: 6/3/2011 Report Date: 6/3/2011 Barrier #: 8755
Location: Merlindale Dr and Merlindale Dr - Corner C
X Coordinate: -121.27792
Y Coordinate: 38.67615
Barrier Area: Curb Ramps
Barrier Type: No Curb Ramp
Code Ref: CBC 1127B.5.1 and ADA/ABA 402.2
As Built Meas: 1 Quantity: EACH
Description: No curb cut at corner (intersection)
As Built Desc: No curb ramp at corner
Solution: Demolish existing and construct curb cut
Bar. Severity: 1 Necessary Cost Estimate: $2,500.00 Status:
Implementation Priority: 4 Facility Function:
Implementation Phase: Implementation Date:
Official Responsible:
Notes: Two - way intersection corners B,C

Field Date: 6/3/2011 Report Date: 6/3/2011 Barrier #: 8756A
Location: Merlindale Dr - South
X Coordinate: -121.27788
Y Coordinate: 38.67617
Barrier Area: Sidewalks
Barrier Type: Cross Slope - Existing (3.1% to 4.0%)
Code Ref: CBC 1133B.7.1.3 and ADA/ABA 403.3
As Built Meas: 136 Quantity: LF
Description: Cross slope exceeds 2.0% (3.1% to 4.0%)
As Built Desc: 3.6% cross slope
Solution: Demolish existing and construct new route
Bar. Severity: 3 Hindrance Cost Estimate: $17,000.00 Status:
Implementation Priority: 4 Facility Function:
Implementation Phase: Implementation Date:
Official Responsible:
Notes:

Field Date: 6/3/2011 Report Date: 6/3/2011 Barrier #: 8756B
Location: Merlindale Dr - South
X Coordinate: -121.27767
Y Coordinate: 38.67612
Barrier Area: Sidewalks
Barrier Type: Clear Width - Existing (≤31” or less)
Code Ref: CBC 1133B.7.1
As Built Meas: 1 Quantity: LF
Description: Pedestrian route is not min. 48" wide (≤31” or less)
As Built Desc: 24" clear width due to foliage
Solution: Trim foliage to provide min. 48" clear width
Bar. Severity: 1 Necessary Cost Estimate: $125.00 Status:
Implementation Priority: 4 Facility Function:
Implementation Phase: Implementation Date:
Official Responsible:
Notes:

Field Date: 6/3/2011 Report Date: 6/3/2011 Barrier #: 8756C
Location: Merlindale Dr - South
X Coordinate: -121.27757
Y Coordinate: 38.67613
Barrier Area: Sidewalks
Barrier Type: Running Slope (Existing)
Code Ref: CBC 1133B.7.3 and ADA/ABA 403.3
As Built Meas: 44 Quantity: LF
Description: Running slope exceeds 5.0%
As Built Desc: 7.0% running slope
Solution: No remediation where sidewalk sloped as roadway
Bar. Severity: 5 Technically Infeasible Cost Estimate: $0.00 Status:
Implementation Priority: 4 Facility Function:
Implementation Phase: Implementation Date:
Official Responsible:
Notes:

Field Date: 6/3/2011 Report Date: 6/3/2011 Barrier #: 8757
Location: Merlindale Dr - South
X Coordinate: -121.27752
Y Coordinate: 38.67627
Barrier Area: Sidewalks
Barrier Type: Running Slope (Existing)
Code Ref: CBC 1133B.7.3 and ADA/ABA 403.3
As Built Meas: 100 Quantity: LF
Description: Running slope exceeds 5.0%
As Built Desc: 6.9% running slope
Solution: No remediation where sidewalk sloped as roadway
Bar. Severity: 5 Technically Infeasible Cost Estimate: $0.00 Status:
Implementation Priority: 4 Facility Function:
Implementation Phase: Implementation Date:
Official Responsible:
Notes:

Field Date: 6/3/2011 Report Date: 6/3/2011 Barrier #: 8758
Location: Merlindale Dr - East
X Coordinate: -121.27796
Y Coordinate: 38.67633
Barrier Area: Sidewalks
Barrier Type: Cross Slope - Existing (4.1% to 4.9%)
Code Ref: CBC 1133B.7.1.3 and ADA/ABA 403.3
As Built Meas: 221 Quantity: LF
Description: Cross slope exceeds 2.0% (4.1% to 4.9%)
As Built Desc: 4.1% cross slope
Solution: Demolish existing and construct new route
Bar. Severity: 2 Recommended Cost Estimate: $27,625.00 Status:
Implementation Priority: 4 Facility Function:
Implementation Phase: Implementation Date:
Official Responsible:
Notes:

Field Date: 6/3/2011 Report Date: 6/3/2011 Barrier #: 8759
Location: Merlindale Dr and Merlindale Dr - Corner B
X Coordinate: -121.27795
Y Coordinate: 38.67695
Barrier Area: Curb Ramps
Barrier Type: No Curb Ramp
Code Ref: CBC 1127B.5.1 and ADA/ABA 402.2
As Built Meas: 1 Quantity: EACH
Description: No curb cut at corner (intersection)
As Built Desc: No curb ramp at corner
Solution: Demolish existing and construct curb cut
Bar. Severity: 1 Necessary Cost Estimate: $2,500.00 Status:
Implementation Priority: 4 Facility Function:
Implementation Phase: Implementation Date:
Official Responsible:
Notes: Two - way intersection corners B,C

Field Date: 6/3/2011 Report Date: 6/3/2011 Barrier #: 8760
Location: Merlindale Dr and Merlindale Dr - Corner C
X Coordinate: -121.27794
Y Coordinate: 38.67689
Barrier Area: Curb Ramps
Barrier Type: No Curb Ramp
Code Ref: CBC 1127B.5.1 and ADA/ABA 402.2
As Built Meas: 1 Quantity: EACH
Description: No curb cut at corner (intersection)
As Built Desc: No curb ramp at corner
Solution: Demolish existing and construct curb cut
Bar. Severity: 1 Necessary Cost Estimate: $2,500.00 Status:
Implementation Priority: 4 Facility Function:
Implementation Phase: Implementation Date:
Official Responsible:
Notes: Two - way intersection corners B,C

Field Date: 6/3/2011 Report Date: 6/3/2011 Barrier #: 8761A
Location: Merlindale Dr - South
X Coordinate: -121.27788
Y Coordinate: 38.67691
Barrier Area: Sidewalks
Barrier Type: Cross Slope - Existing (2.1% to 3.0%)
Code Ref: CBC 1133B.7.1.3 and ADA/ABA 403.3
As Built Meas: 70 Quantity: LF
Description: Cross slope exceeds 2.0% (2.1% to 3.0%)
As Built Desc: 3.0% cross slope
Solution: Low severity barrier - no remediation recommended
Bar. Severity: 4 Low Severity Cost Estimate: $0.00 Status:
Implementation Priority: 4 Facility Function:
Implementation Phase: Implementation Date:
Official Responsible:
Notes:

Field Date: 6/3/2011 Report Date: 6/3/2011 Barrier #: 8761B
Location: Merlindale Dr - South
X Coordinate: -121.27735
Y Coordinate: 38.67696
Barrier Area: Sidewalks
Barrier Type: Abrupt Change in Level - > 1/2"
Code Ref: CBC 1133B.7.1 and ADA/ABA 303.3
As Built Meas: 4 Quantity: LF
Description: Change in level greater than 1/2"
As Built Desc: 1/2" lip in sidewalk surface
Solution: Grind or repair sidewalk to remove trip hazard
Bar. Severity: 1 Necessary Cost Estimate: $1,000.00 Status:
Implementation Priority: 4 Facility Function:
Implementation Phase: Implementation Date:
Official Responsible:
Notes:

Field Date: 6/3/2011 Report Date: 6/3/2011 Barrier #: 8762
Location: Merlindale Dr - South
X Coordinate: -121.27734
Y Coordinate: 38.67696
Barrier Area: Sidewalks
Barrier Type: Cross Slope - Existing (5.0% or more)
Code Ref: CBC 1133B.7.1.3 and ADA/ABA 403.3
As Built Meas: 26 Quantity: LF
Description: Cross slope exceeds 2.0% (5.0% or more)
As Built Desc: 8.3% cross slope
Solution: Demolish existing and construct new route
Bar. Severity: 1 Necessary Cost Estimate: $3,250.00 Status:
Implementation Priority: 4 Facility Function:
Implementation Phase: Implementation Date:
Official Responsible:
Notes:

Field Date: 6/3/2011 Report Date: 6/3/2011 Barrier #: 8763
Location: Merlindale Dr - North
X Coordinate: -121.27735
Y Coordinate: 38.67701
Barrier Area: Sidewalks
Barrier Type: Abrupt Change in Level - > 1/2"
Code Ref: CBC 1133B.7.1 and ADA/ABA 303.3
As Built Meas: 4 Quantity: LF
Description: Change in level greater than 1/2"
As Built Desc: 1/2" lip in sidewalk surface
Solution: Grind or repair sidewalk to remove trip hazard
Bar. Severity: 1 Necessary Cost Estimate: $1,000.00 Status:
Implementation Priority: 4 Facility Function:
Implementation Phase: Implementation Date:
Official Responsible:
Notes:

Field Date: 6/3/2011 Report Date: 6/3/2011 Barrier #: 8764
Location: Merlindale Dr - North
X Coordinate: -121.27736
Y Coordinate: 38.67707
Barrier Area: Sidewalks
Barrier Type: Cross Slope - Existing (4.1% to 4.9%)
Code Ref: CBC 1133B.7.1.3 and ADA/ABA 403.3
As Built Meas: 135 Quantity: LF
Description: Cross slope exceeds 2.0% (4.1% to 4.9%)
As Built Desc: 4.6% cross slope
Solution: Demolish existing and construct new route
Bar. Severity: 2 Recommended Cost Estimate: $16,875.00 Status:
Implementation Priority: 4 Facility Function:
Implementation Phase: Implementation Date:
Official Responsible:
Notes:

Field Date: 6/3/2011 Report Date: 6/3/2011 Barrier #: 8765
Location: Merlindale Dr - East
X Coordinate: -121.27793
Y Coordinate: 38.6771
Barrier Area: Sidewalks
Barrier Type: Cross Slope - Existing (3.1% to 4.0%)
Code Ref: CBC 1133B.7.1.3 and ADA/ABA 403.3
As Built Meas: 257 Quantity: LF
Description: Cross slope exceeds 2.0% (3.1% to 4.0%)
As Built Desc: 4.0% cross slope
Solution: Demolish existing and construct new route
Bar. Severity: 3 Hindrance Cost Estimate: $32,125.00 Status:
Implementation Priority: 4 Facility Function:
Implementation Phase: Implementation Date:
Official Responsible:
Notes:

Field Date: 6/3/2011 Report Date: 6/3/2011 Barrier #: 8766
Location: Merlindale Dr and Viceroy Wy - Corner B
X Coordinate: -121.27796
Y Coordinate: 38.67794
Barrier Area: Curb Ramps
Barrier Type: No Curb Ramp
Code Ref: CBC 1127B.5.1 and ADA/ABA 402.2
As Built Meas: 1 Quantity: EACH
Description: No curb cut at corner (intersection)
As Built Desc: No curb ramp at corner
Solution: Demolish existing and construct curb cut
Bar. Severity: 1 Necessary Cost Estimate: $2,500.00 Status:
Implementation Priority: 4 Facility Function:
Implementation Phase: Implementation Date:
Official Responsible:
Notes: Two - way intersection corners B,C

Field Date: 6/3/2011 Report Date: 6/3/2011 Barrier #: 8767
Location: Merlindale Dr and Viceroy Wy - Corner C
X Coordinate: -121.27795
Y Coordinate: 38.67782
Barrier Area: Curb Ramps
Barrier Type: No Curb Ramp
Code Ref: CBC 1127B.5.1 and ADA/ABA 402.2
As Built Meas: 1 Quantity: EACH
Description: No curb cut at corner (intersection)
As Built Desc: No curb ramp at corner
Solution: Demolish existing and construct curb cut
Bar. Severity: 1 Necessary Cost Estimate: $2,500.00 Status:
Implementation Priority: 4 Facility Function:
Implementation Phase: Implementation Date:
Official Responsible:
Notes: Two - way intersection corners B,C

Field Date: 6/3/2011 Report Date: 6/3/2011 Barrier #: 8768
Location: Viceroy Wy - South
X Coordinate: -121.27791
Y Coordinate: 38.67785
Barrier Area: Sidewalks
Barrier Type: Cross Slope - Existing (5.0% or more)
Code Ref: CBC 1133B.7.1.3 and ADA/ABA 403.3
As Built Meas: 223 Quantity: LF
Description: Cross slope exceeds 2.0% (5.0% or more)
As Built Desc: 5.2% cross slope
Solution: Demolish existing and construct new route
Bar. Severity: 1 Necessary Cost Estimate: $27,875.00 Status:
Implementation Priority: 4 Facility Function:
Implementation Phase: Implementation Date:
Official Responsible:
Notes:

Field Date: 6/3/2011 Report Date: 6/3/2011 Barrier #: 8769
Location: Viceroy Wy - North
X Coordinate: -121.27734
Y Coordinate: 38.67787
Barrier Area: Sidewalks
Barrier Type: Cross Slope - Existing (3.1% to 4.0%)
Code Ref: CBC 1133B.7.1.3 and ADA/ABA 403.3
As Built Meas: 171 Quantity: LF
Description: Cross slope exceeds 2.0% (3.1% to 4.0%)
As Built Desc: 3.4% cross slope
Solution: Demolish existing and construct new route
Bar. Severity: 3 Hindrance Cost Estimate: $21,375.00 Status:
Implementation Priority: 4 Facility Function:
Implementation Phase: Implementation Date:
Official Responsible:
Notes:

Field Date: 6/3/2011 Report Date: 6/3/2011 Barrier #: 8770
Location: Merlindale Dr - East
X Coordinate: -121.27799
Y Coordinate: 38.67798
Barrier Area: Sidewalks
Barrier Type: Cross Slope - Existing (5.0% or more)
Code Ref: CBC 1133B.7.1.3 and ADA/ABA 403.3
As Built Meas: 63 Quantity: LF
Description: Cross slope exceeds 2.0% (5.0% or more)
As Built Desc: 6.6% cross slope
Solution: Demolish existing and construct new route
Bar. Severity: 1 Necessary Cost Estimate: $7,875.00 Status:
Implementation Priority: 4 Facility Function:
Implementation Phase: Implementation Date:
Official Responsible:
Notes:

Field Date: 6/3/2011 Report Date: 6/3/2011 Barrier #: 8771
Location: Merlindale Dr - West
X Coordinate: -121.27818
Y Coordinate: 38.67819
Barrier Area: Sidewalks
Barrier Type: Cross Slope - Existing (3.1% to 4.0%)
Code Ref: CBC 1133B.7.1.3 and ADA/ABA 403.3
As Built Meas: 71 Quantity: LF
Description: Cross slope exceeds 2.0% (3.1% to 4.0%)
As Built Desc: 3.9% cross slope
Solution: Demolish existing and construct new route
Bar. Severity: 3 Hindrance Cost Estimate: $8,875.00 Status:
Implementation Priority: 4 Facility Function:
Implementation Phase: Implementation Date:
Official Responsible:
Notes:

Field Date: 6/3/2011 Report Date: 6/3/2011 Barrier #: 8772
Location: Merlindale Dr - West
X Coordinate: -121.27817
Y Coordinate: 38.67777
Barrier Area: Sidewalks
Barrier Type: Cross Slope - Existing (4.1% to 4.9%)
Code Ref: CBC 1133B.7.1.3 and ADA/ABA 403.3
As Built Meas: 776 Quantity: LF
Description: Cross slope exceeds 2.0% (4.1% to 4.9%)
As Built Desc: 4.7% cross slope
Solution: Demolish existing and construct new route
Bar. Severity: 2 Recommended Cost Estimate: $97,000.00 Status:
Implementation Priority: 4 Facility Function:
Implementation Phase: Implementation Date:
Official Responsible:
Notes:

Field Date: 6/3/2011 Report Date: 6/3/2011 Barrier #: 8773
Location: Merlindale Dr - West
X Coordinate: -121.27819
Y Coordinate: 38.67541
Barrier Area: Sidewalks
Barrier Type: Cross Slope - Existing (4.1% to 4.9%)
Code Ref: CBC 1133B.7.1.3 and ADA/ABA 403.3
As Built Meas: 180 Quantity: LF
Description: Cross slope exceeds 2.0% (4.1% to 4.9%)
As Built Desc: 4.4% cross slope
Solution: Demolish existing and construct new route
Bar. Severity: 2 Recommended Cost Estimate: $22,500.00 Status:
Implementation Priority: 4 Facility Function:
Implementation Phase: Implementation Date:
Official Responsible:
Notes:

Field Date: 6/3/2011 Report Date: 6/3/2011 Barrier #: 8774
Location: Envoy Wy - North
X Coordinate: -121.27864
Y Coordinate: 38.67493
Barrier Area: Sidewalks
Barrier Type: Cross Slope - Existing (4.1% to 4.9%)
Code Ref: CBC 1133B.7.1.3 and ADA/ABA 403.3
As Built Meas: 62 Quantity: LF
Description: Cross slope exceeds 2.0% (4.1% to 4.9%)
As Built Desc: 4.6% cross slope
Solution: Demolish existing and construct new route
Bar. Severity: 2 Recommended Cost Estimate: $7,750.00 Status:
Implementation Priority: 4 Facility Function:
Implementation Phase: Implementation Date:
Official Responsible:
Notes:

Field Date: 6/3/2011 Report Date: 6/3/2011 Barrier #: 8775A
Location: Envoy Wy - North
X Coordinate: -121.27899
Y Coordinate: 38.67502
Barrier Area: Sidewalks
Barrier Type: Cross Slope - Existing (5.0% or more)
Code Ref: CBC 1133B.7.1.3 and ADA/ABA 403.3
As Built Meas: 263 Quantity: LF
Description: Cross slope exceeds 2.0% (5.0% or more)
As Built Desc: 5.2% cross slope
Solution: Demolish existing and construct new route
Bar. Severity: 1 Necessary Cost Estimate: $32,875.00 Status:
Implementation Priority: 4 Facility Function:
Implementation Phase: Implementation Date:
Official Responsible:
Notes:

Field Date: 6/3/2011 Report Date: 6/3/2011 Barrier #: 8775B
Location: Envoy Wy - North
X Coordinate: -121.27947
Y Coordinate: 38.67516
Barrier Area: Sidewalks
Barrier Type: Cross Slope - Existing (5.0% or more)
Code Ref: CBC 1133B.7.1.3 and ADA/ABA 403.3
As Built Meas: 100 Quantity: LF
Description: Cross slope exceeds 2.0% (5.0% or more)
As Built Desc: 6.1% cross slope
Solution: Demolish existing and construct new route
Bar. Severity: 1 Necessary Cost Estimate: $12,500.00 Status:
Implementation Priority: 4 Facility Function:
Implementation Phase: Implementation Date:
Official Responsible:
Notes:

Field Date: 6/7/2011 Report Date: 6/7/2011 Barrier #: 8776
Location: Northridge Dr - East
X Coordinate: -121.2798
Y Coordinate: 38.67532
Barrier Area: Sidewalks
Barrier Type: Cross Slope - Existing (5.0% or more)
Code Ref: CBC 1133B.7.1.3 and ADA/ABA 403.3
As Built Meas: 293 Quantity: LF
Description: Cross slope exceeds 2.0% (5.0% or more)
As Built Desc: 6.0% cross slope
Solution: Demolish existing and construct new route
Bar. Severity: 1 Necessary Cost Estimate: $36,625.00 Status:
Implementation Priority: 4 Facility Function:
Implementation Phase: Implementation Date:
Official Responsible:
Notes:

Field Date: 6/7/2011 Report Date: 6/7/2011 Barrier #: 8777A
Location: Northridge Dr - South
X Coordinate: -121.27914
Y Coordinate: 38.67576
Barrier Area: Sidewalks
Barrier Type: Cross Slope - Existing (4.1% to 4.9%)
Code Ref: CBC 1133B.7.1.3 and ADA/ABA 403.3
As Built Meas: 251 Quantity: LF
Description: Cross slope exceeds 2.0% (4.1% to 4.9%)
As Built Desc: 4.8% cross slope
Solution: Demolish existing and construct new route
Bar. Severity: 2 Recommended Cost Estimate: $31,375.00 Status:
Implementation Priority: 4 Facility Function:
Implementation Phase: Implementation Date:
Official Responsible:
Notes:

Field Date: 6/7/2011 Report Date: 6/7/2011 Barrier #: 8777B
Location: Northridge Dr - South
X Coordinate: -121.279
Y Coordinate: 38.67574
Barrier Area: Sidewalks
Barrier Type: Abrupt Change in Level - > 1/2"
Code Ref: CBC 1133B.7.1 and ADA/ABA 303.3
As Built Meas: 4 Quantity: LF
Description: Change in level greater than 1/2"
As Built Desc: 1/2" lip in sidewalk surface
Solution: Grind or repair sidewalk to remove trip hazard
Bar. Severity: 1 Necessary Cost Estimate: $1,000.00 Status:
Implementation Priority: 4 Facility Function:
Implementation Phase: Implementation Date:
Official Responsible:
Notes:

Field Date: 6/7/2011 Report Date: 6/7/2011 Barrier #: 8778
Location: Northridge Dr - North
X Coordinate: -121.27826
Y Coordinate: 38.67562
Barrier Area: Sidewalks
Barrier Type: Cross Slope - Existing (5.0% or more)
Code Ref: CBC 1133B.7.1.3 and ADA/ABA 403.3
As Built Meas: 201 Quantity: LF
Description: Cross slope exceeds 2.0% (5.0% or more)
As Built Desc: 5.0% cross slope
Solution: Demolish existing and construct new route
Bar. Severity: 1 Necessary Cost Estimate: $25,125.00 Status:
Implementation Priority: 4 Facility Function:
Implementation Phase: Implementation Date:
Official Responsible:
Notes:

Field Date: 6/7/2011 Report Date: 6/7/2011 Barrier #: 8779
Location: Northridge Dr and Cheshire Wy - Corner A
X Coordinate: -121.279
Y Coordinate: 38.67587
Barrier Area: Curb Ramps
Barrier Type: No Curb Ramp
Code Ref: CBC 1127B.5.1 and ADA/ABA 402.2
As Built Meas: 1 Quantity: EACH
Description: No curb cut at corner (intersection)
As Built Desc: No curb ramp at corner
Solution: Demolish existing and construct curb cut
Bar. Severity: 1 Necessary Cost Estimate: $2,500.00 Status:
Implementation Priority: 4 Facility Function:
Implementation Phase: Implementation Date:
Official Responsible:
Notes: Two - way intersection corners A,B

Field Date: 6/7/2011 Report Date: 6/7/2011 Barrier #: 8780
Location: Northridge Dr and Cheshire Wy - Corner B
X Coordinate: -121.27891
Y Coordinate: 38.67582
Barrier Area: Curb Ramps
Barrier Type: No Curb Ramp
Code Ref: CBC 1127B.5.1 and ADA/ABA 402.2
As Built Meas: 1 Quantity: EACH
Description: No curb cut at corner (intersection)
As Built Desc: No curb ramp at corner
Solution: Demolish existing and construct curb cut
Bar. Severity: 1 Necessary Cost Estimate: $2,500.00 Status:
Implementation Priority: 4 Facility Function:
Implementation Phase: Implementation Date:
Official Responsible:
Notes: Two - way intersection corners A,B

Field Date: 6/7/2011 Report Date: 6/7/2011 Barrier #: 8781
Location: Cheshire Wy - East
X Coordinate: -121.27887
Y Coordinate: 38.67588
Barrier Area: Sidewalks
Barrier Type: Cross Slope - Existing (4.1% to 4.9%)
Code Ref: CBC 1133B.7.1.3 and ADA/ABA 403.3
As Built Meas: 247 Quantity: LF
Description: Cross slope exceeds 2.0% (4.1% to 4.9%)
As Built Desc: 4.6% cross slope
Solution: Demolish existing and construct new route
Bar. Severity: 2 Recommended Cost Estimate: $30,875.00 Status:
Implementation Priority: 4 Facility Function:
Implementation Phase: Implementation Date:
Official Responsible:
Notes:

Field Date: 6/7/2011 Report Date: 6/7/2011 Barrier #: 8782
Location: Cheshire Wy - North
X Coordinate: -121.27894
Y Coordinate: 38.67649
Barrier Area: Sidewalks
Barrier Type: Cross Slope - Existing (4.1% to 4.9%)
Code Ref: CBC 1133B.7.1.3 and ADA/ABA 403.3
As Built Meas: 287 Quantity: LF
Description: Cross slope exceeds 2.0% (4.1% to 4.9%)
As Built Desc: 4.6% cross slope
Solution: Demolish existing and construct new route
Bar. Severity: 2 Recommended Cost Estimate: $35,875.00 Status:
Implementation Priority: 4 Facility Function:
Implementation Phase: Implementation Date:
Official Responsible:
Notes:

Field Date: 6/7/2011 Report Date: 6/7/2011 Barrier #: 8783
Location: Cheshire Wy and Viceroy Wy - Corner B
X Coordinate: -121.28044
Y Coordinate: 38.6765
Barrier Area: Curb Ramps
Barrier Type: No Curb Ramp
Code Ref: CBC 1127B.5.1 and ADA/ABA 402.2
As Built Meas: 1 Quantity: EACH
Description: No curb cut at corner (intersection)
As Built Desc: No curb ramp at corner
Solution: Demolish existing and construct curb cut
Bar. Severity: 1 Necessary Cost Estimate: $2,500.00 Status:
Implementation Priority: 4 Facility Function:
Implementation Phase: Implementation Date:
Official Responsible:
Notes: Two - way intersection corners B,C

Field Date: 6/7/2011 Report Date: 6/7/2011 Barrier #: 8784
Location: Cheshire Wy and Viceroy Wy - Corner C
X Coordinate: -121.28045
Y Coordinate: 38.67637
Barrier Area: Curb Ramps
Barrier Type: No Curb Ramp
Code Ref: CBC 1127B.5.1 and ADA/ABA 402.2
As Built Meas: 1 Quantity: EACH
Description: No curb cut at corner (intersection)
As Built Desc: No curb ramp at corner
Solution: Demolish existing and construct curb cut
Bar. Severity: 1 Necessary Cost Estimate: $2,500.00 Status:
Implementation Priority: 4 Facility Function:
Implementation Phase: Implementation Date:
Official Responsible:
Notes: Two - way intersection corners B,C

Field Date: 6/7/2011 Report Date: 6/7/2011 Barrier #: 8785A
Location: Cheshire Wy - West
X Coordinate: -121.27895
Y Coordinate: 38.67635
Barrier Area: Sidewalks
Barrier Type: Cross Slope - Existing (5.0% or more)
Code Ref: CBC 1133B.7.1.3 and ADA/ABA 403.3
As Built Meas: 185 Quantity: LF
Description: Cross slope exceeds 2.0% (5.0% or more)
As Built Desc: 5.4% cross slope
Solution: Demolish existing and construct new route
Bar. Severity: 1 Necessary Cost Estimate: $23,125.00 Status:
Implementation Priority: 4 Facility Function:
Implementation Phase: Implementation Date:
Official Responsible:
Notes:

Field Date: 6/7/2011 Report Date: 6/7/2011 Barrier #: 8785B
Location: Cheshire Wy - West
X Coordinate: -121.27897
Y Coordinate: 38.67613
Barrier Area: Sidewalks
Barrier Type: Abrupt Change in Level - > 1/2"
Code Ref: CBC 1133B.7.1 and ADA/ABA 303.3
As Built Meas: 4 Quantity: LF
Description: Change in level greater than 1/2"
As Built Desc: 1/2" lip in sidewalk surface
Solution: Grind or repair sidewalk to remove trip hazard
Bar. Severity: 1 Necessary Cost Estimate: $1,000.00 Status:
Implementation Priority: 4 Facility Function:
Implementation Phase: Implementation Date:
Official Responsible:
Notes:

Field Date: 6/7/2011 Report Date: 6/7/2011 Barrier #: 8786A
Location: Northridge Dr - North
X Coordinate: -121.27907
Y Coordinate: 38.67584
Barrier Area: Sidewalks
Barrier Type: Cross Slope - Existing (5.0% or more)
Code Ref: CBC 1133B.7.1.3 and ADA/ABA 403.3
As Built Meas: 82 Quantity: LF
Description: Cross slope exceeds 2.0% (5.0% or more)
As Built Desc: 5.0% cross slope
Solution: Demolish existing and construct new route
Bar. Severity: 1 Necessary Cost Estimate: $10,250.00 Status:
Implementation Priority: 4 Facility Function:
Implementation Phase: Implementation Date:
Official Responsible:
Notes:

Field Date: 6/7/2011 Report Date: 6/7/2011 Barrier #: 8786
Location: Northridge Dr - North
X Coordinate: -121.27921
Y Coordinate: 38.67585
Barrier Area: Sidewalks
Barrier Type: Surface Condition - Damaged
Code Ref: CBC 1133B.7.1 and ADA/ABA 302.1
As Built Meas: 8 Quantity: LF
Description: Surface is not firm and stable (cracked, broken or loose soil, etc.)
As Built Desc: Cracked concrete
Solution: Repair surface to make firm and stable
Bar. Severity: 1 Necessary Cost Estimate: $1,000.00 Status:
Implementation Priority: 4 Facility Function:
Implementation Phase: Implementation Date:
Official Responsible:
Notes:

Field Date: 6/7/2011 Report Date: 6/7/2011 Barrier #: 8787
Location: Northridge Dr - West
X Coordinate: -121.27934
Y Coordinate: 38.67585
Barrier Area: Sidewalks
Barrier Type: Cross Slope - Existing (5.0% or more)
Code Ref: CBC 1133B.7.1.3 and ADA/ABA 403.3
As Built Meas: 136 Quantity: LF
Description: Cross slope exceeds 2.0% (5.0% or more)
As Built Desc: 5.0% cross slope
Solution: Demolish existing and construct new route
Bar. Severity: 1 Necessary Cost Estimate: $17,000.00 Status:
Implementation Priority: 4 Facility Function:
Implementation Phase: Implementation Date:
Official Responsible:
Notes:

Field Date: 6/7/2011 Report Date: 6/7/2011 Barrier #: 8788
Location: Northridge Dr and Viceroy Wy - Corner A
X Coordinate: -121.27971
Y Coordinate: 38.67563
Barrier Area: Curb Ramps
Barrier Type: No Curb Ramp
Code Ref: CBC 1127B.5.1 and ADA/ABA 402.2
As Built Meas: 1 Quantity: EACH
Description: No curb cut at corner (intersection)
As Built Desc: No curb ramp at corner
Solution: Demolish existing and construct curb cut
Bar. Severity: 1 Necessary Cost Estimate: $2,500.00 Status:
Implementation Priority: 4 Facility Function:
Implementation Phase: Implementation Date:
Official Responsible:
Notes: Two - way intersection corners A,D

Field Date: 6/7/2011 Report Date: 6/7/2011 Barrier #: 8789
Location: Northridge Dr and Viceroy Wy - Corner D
X Coordinate: -121.27981
Y Coordinate: 38.67555
Barrier Area: Curb Ramps
Barrier Type: No Curb Ramp
Code Ref: CBC 1127B.5.1 and ADA/ABA 402.2
As Built Meas: 1 Quantity: EACH
Description: No curb cut at corner (intersection)
As Built Desc: No curb ramp at corner
Solution: Demolish existing and construct curb cut
Bar. Severity: 1 Necessary Cost Estimate: $2,500.00 Status:
Implementation Priority: 4 Facility Function:
Implementation Phase: Implementation Date:
Official Responsible:
Notes: Two - way intersection corners A,D

Field Date: 6/7/2011 Report Date: 6/7/2011 Barrier #: 8790
Location: Viceroy Wy - North
X Coordinate: -121.27977
Y Coordinate: 38.67558
Barrier Area: Sidewalks
Barrier Type: Cross Slope - Existing (4.1% to 4.9%)
Code Ref: CBC 1133B.7.1.3 and ADA/ABA 403.3
As Built Meas: 244 Quantity: LF
Description: Cross slope exceeds 2.0% (4.1% to 4.9%)
As Built Desc: 4.7% cross slope
Solution: Demolish existing and construct new route
Bar. Severity: 2 Recommended Cost Estimate: $30,500.00 Status:
Implementation Priority: 4 Facility Function:
Implementation Phase: Implementation Date:
Official Responsible:
Notes:

Field Date: 6/7/2011 Report Date: 6/7/2011 Barrier #: 8791A
Location: Viceroy Wy - East
X Coordinate: -121.28039
Y Coordinate: 38.67613
Barrier Area: Sidewalks
Barrier Type: Cross Slope - Existing (4.1% to 4.9%)
Code Ref: CBC 1133B.7.1.3 and ADA/ABA 403.3
As Built Meas: 97 Quantity: LF
Description: Cross slope exceeds 2.0% (4.1% to 4.9%)
As Built Desc: 4.6% cross slope
Solution: Demolish existing and construct new route
Bar. Severity: 2 Recommended Cost Estimate: $12,125.00 Status:
Implementation Priority: 4 Facility Function:
Implementation Phase: Implementation Date:
Official Responsible:
Notes:

Field Date: 6/7/2011 Report Date: 6/7/2011 Barrier #: 8791B
Location: Viceroy Wy - East
X Coordinate: -121.28042
Y Coordinate: 38.67634
Barrier Area: Sidewalks
Barrier Type: Surface Condition - Damaged
Code Ref: CBC 1133B.7.1 and ADA/ABA 302.1
As Built Meas: 12 Quantity: LF
Description: Surface is not firm and stable (cracked, broken or loose soil, etc.)
As Built Desc: Cracked concrete
Solution: Repair surface to make firm and stable
Bar. Severity: 1 Necessary Cost Estimate: $1,500.00 Status:
Implementation Priority: 4 Facility Function:
Implementation Phase: Implementation Date:
Official Responsible:
Notes:

Field Date: 6/7/2011 Report Date: 6/7/2011 Barrier #: 8792
Location: Viceroy Wy and Cotswald Wy - Corner B
X Coordinate: -121.28043
Y Coordinate: 38.67721
Barrier Area: Curb Ramps
Barrier Type: No Curb Ramp
Code Ref: CBC 1127B.5.1 and ADA/ABA 402.2
As Built Meas: 1 Quantity: EACH
Description: No curb cut at corner (intersection)
As Built Desc: No curb ramp at corner
Solution: Demolish existing and construct curb cut
Bar. Severity: 1 Necessary Cost Estimate: $2,500.00 Status:
Implementation Priority: 4 Facility Function:
Implementation Phase: Implementation Date:
Official Responsible:
Notes: Two - way intersection corners B,C

Field Date: 6/7/2011 Report Date: 6/7/2011 Barrier #: 8793
Location: Viceroy Wy and Cotswald Wy - Corner C
X Coordinate: -121.28041
Y Coordinate: 38.67709
Barrier Area: Curb Ramps
Barrier Type: No Curb Ramp
Code Ref: CBC 1127B.5.1 and ADA/ABA 402.2
As Built Meas: 1 Quantity: EACH
Description: No curb cut at corner (intersection)
As Built Desc: No curb ramp at corner
Solution: Demolish existing and construct curb cut
Bar. Severity: 1 Necessary Cost Estimate: $2,500.00 Status:
Implementation Priority: 4 Facility Function:
Implementation Phase: Implementation Date:
Official Responsible:
Notes: Two - way intersection corners B,C

Field Date: 6/7/2011 Report Date: 6/7/2011 Barrier #: 8794
Location: Cotswald Wy - South
X Coordinate: -121.28032
Y Coordinate: 38.67708
Barrier Area: Sidewalks
Barrier Type: Cross Slope - Existing (3.1% to 4.0%)
Code Ref: CBC 1133B.7.1.3 and ADA/ABA 403.3
As Built Meas: 443 Quantity: LF
Description: Cross slope exceeds 2.0% (3.1% to 4.0%)
As Built Desc: 3.4% cross slope
Solution: Demolish existing and construct new route
Bar. Severity: 3 Hindrance Cost Estimate: $55,375.00 Status:
Implementation Priority: 4 Facility Function:
Implementation Phase: Implementation Date:
Official Responsible:
Notes:

Field Date: 6/7/2011 Report Date: 6/7/2011 Barrier #: 8795
Location: Cotswald Wy and Viceroy Wy - Corner C
X Coordinate: -121.2789
Y Coordinate: 38.67777
Barrier Area: Curb Ramps
Barrier Type: No Curb Ramp
Code Ref: CBC 1127B.5.1 and ADA/ABA 402.2
As Built Meas: 1 Quantity: EACH
Description: No curb cut at corner (intersection)
As Built Desc: No curb ramp at corner
Solution: Demolish existing and construct curb cut
Bar. Severity: 1 Necessary Cost Estimate: $2,500.00 Status:
Implementation Priority: 4 Facility Function:
Implementation Phase: Implementation Date:
Official Responsible:
Notes: Two - way intersection corners C,D

Field Date: 6/7/2011 Report Date: 6/7/2011 Barrier #: 8796
Location: Cotswald Wy and Viceroy Wy - Corner D
X Coordinate: -121.27899
Y Coordinate: 38.67777
Barrier Area: Curb Ramps
Barrier Type: No Curb Ramp
Code Ref: CBC 1127B.5.1 and ADA/ABA 402.2
As Built Meas: 1 Quantity: EACH
Description: No curb cut at corner (intersection)
As Built Desc: No curb ramp at corner
Solution: Demolish existing and construct curb cut
Bar. Severity: 1 Necessary Cost Estimate: $2,500.00 Status:
Implementation Priority: 4 Facility Function:
Implementation Phase: Implementation Date:
Official Responsible:
Notes: Two - way intersection corners C,D

Field Date: 6/7/2011 Report Date: 6/7/2011 Barrier #: 8797
Location: Cotswald Wy - West
X Coordinate: -121.279
Y Coordinate: 38.67772
Barrier Area: Sidewalks
Barrier Type: Cross Slope - Existing (3.1% to 4.0%)
Code Ref: CBC 1133B.7.1.3 and ADA/ABA 403.3
As Built Meas: 182 Quantity: LF
Description: Cross slope exceeds 2.0% (3.1% to 4.0%)
As Built Desc: 3.6% cross slope
Solution: Demolish existing and construct new route
Bar. Severity: 3 Hindrance Cost Estimate: $22,750.00 Status:
Implementation Priority: 4 Facility Function:
Implementation Phase: Implementation Date:
Official Responsible:
Notes:

Field Date: 6/7/2011 Report Date: 6/7/2011 Barrier #: 8798A
Location: Cotswald Wy - North
X Coordinate: -121.27908
Y Coordinate: 38.67721
Barrier Area: Sidewalks
Barrier Type: Cross Slope - Existing (3.1% to 4.0%)
Code Ref: CBC 1133B.7.1.3 and ADA/ABA 403.3
As Built Meas: 366 Quantity: LF
Description: Cross slope exceeds 2.0% (3.1% to 4.0%)
As Built Desc: 3.9% cross slope
Solution: Demolish existing and construct new route
Bar. Severity: 3 Hindrance Cost Estimate: $45,750.00 Status:
Implementation Priority: 4 Facility Function:
Implementation Phase: Implementation Date:
Official Responsible:
Notes:

Field Date: 6/7/2011 Report Date: 6/7/2011 Barrier #: 8798B
Location: Cotswald Wy - North
X Coordinate: -121.27963
Y Coordinate: 38.67719
Barrier Area: Sidewalks
Barrier Type: Clear Width - Existing (≤31” or less)
Code Ref: CBC 1133B.7.1
As Built Meas: 1 Quantity: LF
Description: Pedestrian route is not min. 48" wide (≤31” or less)
As Built Desc: 24" clear width due to foliage
Solution: Trim foliage to provide min. 48" clear width
Bar. Severity: 1 Necessary Cost Estimate: $125.00 Status:
Implementation Priority: 4 Facility Function:
Implementation Phase: Implementation Date:
Official Responsible:
Notes:

Field Date: 6/7/2011 Report Date: 6/7/2011 Barrier #: 8799
Location: Viceroy Wy - East
X Coordinate: -121.28044
Y Coordinate: 38.67729
Barrier Area: Sidewalks
Barrier Type: Cross Slope - Existing (3.1% to 4.0%)
Code Ref: CBC 1133B.7.1.3 and ADA/ABA 403.3
As Built Meas: 165 Quantity: LF
Description: Cross slope exceeds 2.0% (3.1% to 4.0%)
As Built Desc: 3.6% cross slope
Solution: Demolish existing and construct new route
Bar. Severity: 3 Hindrance Cost Estimate: $20,625.00 Status:
Implementation Priority: 4 Facility Function:
Implementation Phase: Implementation Date:
Official Responsible:
Notes:

Field Date: 6/7/2011 Report Date: 6/7/2011 Barrier #: 8800
Location: Viceroy Wy - South
X Coordinate: -121.28041
Y Coordinate: 38.67779
Barrier Area: Sidewalks
Barrier Type: Cross Slope - Existing (4.1% to 4.9%)
Code Ref: CBC 1133B.7.1.3 and ADA/ABA 403.3
As Built Meas: 375 Quantity: LF
Description: Cross slope exceeds 2.0% (4.1% to 4.9%)
As Built Desc: 4.2% cross slope
Solution: Demolish existing and construct new route
Bar. Severity: 2 Recommended Cost Estimate: $46,875.00 Status:
Implementation Priority: 4 Facility Function:
Implementation Phase: Implementation Date:
Official Responsible:
Notes:

Field Date: 6/7/2011 Report Date: 6/7/2011 Barrier #: 8801
Location: Viceroy Wy - South
X Coordinate: -121.27886
Y Coordinate: 38.6778
Barrier Area: Sidewalks
Barrier Type: Cross Slope - Existing (3.1% to 4.0%)
Code Ref: CBC 1133B.7.1.3 and ADA/ABA 403.3
As Built Meas: 174 Quantity: LF
Description: Cross slope exceeds 2.0% (3.1% to 4.0%)
As Built Desc: 3.8% cross slope
Solution: Demolish existing and construct new route
Bar. Severity: 3 Hindrance Cost Estimate: $21,750.00 Status:
Implementation Priority: 4 Facility Function:
Implementation Phase: Implementation Date:
Official Responsible:
Notes:

Field Date: 6/7/2011 Report Date: 6/7/2011 Barrier #: 8802
Location: Viceroy Wy - North
X Coordinate: -121.27824
Y Coordinate: 38.67792
Barrier Area: Sidewalks
Barrier Type: Cross Slope - Existing (3.1% to 4.0%)
Code Ref: CBC 1133B.7.1.3 and ADA/ABA 403.3
As Built Meas: 646 Quantity: LF
Description: Cross slope exceeds 2.0% (3.1% to 4.0%)
As Built Desc: 3.7% cross slope
Solution: Demolish existing and construct new route
Bar. Severity: 3 Hindrance Cost Estimate: $80,750.00 Status:
Implementation Priority: 4 Facility Function:
Implementation Phase: Implementation Date:
Official Responsible:
Notes:

Field Date: 6/7/2011 Report Date: 6/7/2011 Barrier #: 8803
Location: Viceroy Wy - West
X Coordinate: -121.28048
Y Coordinate: 38.67789
Barrier Area: Sidewalks
Barrier Type: Cross Slope - Existing (3.1% to 4.0%)
Code Ref: CBC 1133B.7.1.3 and ADA/ABA 403.3
As Built Meas: 656 Quantity: LF
Description: Cross slope exceeds 2.0% (3.1% to 4.0%)
As Built Desc: 3.7% cross slope
Solution: Demolish existing and construct new route
Bar. Severity: 3 Hindrance Cost Estimate: $82,000.00 Status:
Implementation Priority: 4 Facility Function:
Implementation Phase: Implementation Date:
Official Responsible:
Notes:

Field Date: 6/7/2011 Report Date: 6/7/2011 Barrier #: 8804
Location: Viceroy Wy - South
X Coordinate: -121.28048
Y Coordinate: 38.67601
Barrier Area: Sidewalks
Barrier Type: Cross Slope - Existing (4.1% to 4.9%)
Code Ref: CBC 1133B.7.1.3 and ADA/ABA 403.3
As Built Meas: 271 Quantity: LF
Description: Cross slope exceeds 2.0% (4.1% to 4.9%)
As Built Desc: 4.5% cross slope
Solution: Demolish existing and construct new route
Bar. Severity: 2 Recommended Cost Estimate: $33,875.00 Status:
Implementation Priority: 4 Facility Function:
Implementation Phase: Implementation Date:
Official Responsible:
Notes:

Field Date: 6/7/2011 Report Date: 6/7/2011 Barrier #: 8805
Location: Northridge Dr - West
X Coordinate: -121.27982
Y Coordinate: 38.67547
Barrier Area: Sidewalks
Barrier Type: Cross Slope - Existing (3.1% to 4.0%)
Code Ref: CBC 1133B.7.1.3 and ADA/ABA 403.3
As Built Meas: 137 Quantity: LF
Description: Cross slope exceeds 2.0% (3.1% to 4.0%)
As Built Desc: 3.5% cross slope
Solution: Demolish existing and construct new route
Bar. Severity: 3 Hindrance Cost Estimate: $17,125.00 Status:
Implementation Priority: 4 Facility Function:
Implementation Phase: Implementation Date:
Official Responsible:
Notes:

Field Date: 6/7/2011 Report Date: 6/7/2011 Barrier #: 8806
Location: Northridge Dr - West
X Coordinate: -121.27996
Y Coordinate: 38.67536
Barrier Area: Sidewalks
Barrier Type: Abrupt Change in Level - > 1/2"
Code Ref: CBC 1133B.7.1 and ADA/ABA 303.3
As Built Meas: 4 Quantity: LF
Description: Change in level greater than 1/2"
As Built Desc: 1/2" lip in sidewalk surface
Solution: Grind or repair sidewalk to remove trip hazard
Bar. Severity: 1 Necessary Cost Estimate: $1,000.00 Status:
Implementation Priority: 4 Facility Function:
Implementation Phase: Implementation Date:
Official Responsible:
Notes:

Field Date: 6/7/2011 Report Date: 6/7/2011 Barrier #: 8807
Location: Northridge Dr - North
X Coordinate: -121.28019
Y Coordinate: 38.67523
Barrier Area: Sidewalks
Barrier Type: Cross Slope - Existing (4.1% to 4.9%)
Code Ref: CBC 1133B.7.1.3 and ADA/ABA 403.3
As Built Meas: 220 Quantity: LF
Description: Cross slope exceeds 2.0% (4.1% to 4.9%)
As Built Desc: 4.3% cross slope
Solution: Demolish existing and construct new route
Bar. Severity: 2 Recommended Cost Estimate: $27,500.00 Status:
Implementation Priority: 4 Facility Function:
Implementation Phase: Implementation Date:
Official Responsible:
Notes:

Field Date: 6/7/2011 Report Date: 6/7/2011 Barrier #: 8808
Location: Northridge Dr - North
X Coordinate: -121.28088
Y Coordinate: 38.6753
Barrier Area: Sidewalks
Barrier Type: No Sidewalk - No Barricade
Code Ref: MUTCD Section 6D.01
As Built Meas: 1 Quantity: JOB
Description: No barricade provided where sidewalk ends in hazardous location
As Built Desc: No barricade or other warning provided for the visually impaired at end of sidewalk
Solution: Provide barricade with cane detectable warning at end of sidewalk
Bar. Severity: 1 Necessary Cost Estimate: $1,350.00 Status:
Implementation Priority: 4 Facility Function:
Implementation Phase: Implementation Date:
Official Responsible:
Notes:

Field Date: 6/7/2011 Report Date: 6/7/2011 Barrier #: 8809
Location: Northridge Dr - North
X Coordinate: -121.28181
Y Coordinate: 38.67529
Barrier Area: Sidewalks
Barrier Type: No sidewalk
Code Ref: CBC 1127B.1 and ADA/ABA 206.2.1
As Built Meas: 1055 Quantity: LF
Description: No pedestrian route provided
As Built Desc: No sidewalk provided
Solution: Construct new firm and stable pedestrian route
Bar. Severity: 1 Necessary Cost Estimate: $105,500.00 Status:
Implementation Priority: 4 Facility Function:
Implementation Phase: Implementation Date:
Official Responsible:
Notes:

Field Date: 6/7/2011 Report Date: 6/7/2011 Barrier #: 8810
Location: Rita Lou Wy - South
X Coordinate: -121.28464
Y Coordinate: 38.67715
Barrier Area: Sidewalks
Barrier Type: No sidewalk
Code Ref: CBC 1127B.1 and ADA/ABA 206.2.1
As Built Meas: 171 Quantity: LF
Description: No pedestrian route provided
As Built Desc: No sidewalk provided
Solution: Construct new firm and stable pedestrian route
Bar. Severity: 1 Necessary Cost Estimate: $17,100.00 Status:
Implementation Priority: 4 Facility Function:
Implementation Phase: Implementation Date:
Official Responsible:
Notes:

Field Date: 6/7/2011 Report Date: 6/7/2011 Barrier #: 8811A
Location: Rita Lou Wy - South
X Coordinate: -121.28397
Y Coordinate: 38.67716
Barrier Area: Sidewalks
Barrier Type: Cross Slope - Existing (3.1% to 4.0%)
Code Ref: CBC 1133B.7.1.3 and ADA/ABA 403.3
As Built Meas: 155 Quantity: LF
Description: Cross slope exceeds 2.0% (3.1% to 4.0%)
As Built Desc: 3.7% cross slope
Solution: Demolish existing and construct new route
Bar. Severity: 3 Hindrance Cost Estimate: $19,375.00 Status:
Implementation Priority: 4 Facility Function:
Implementation Phase: Implementation Date:
Official Responsible:
Notes:

Field Date: 6/7/2011 Report Date: 6/7/2011 Barrier #: 8811B
Location: Rita Lou Wy - South
X Coordinate: -121.28322
Y Coordinate: 38.67719
Barrier Area: Sidewalks
Barrier Type: Clear Width - Existing (≤31” or less)
Code Ref: CBC 1133B.7.1
As Built Meas: 1 Quantity: LF
Description: Pedestrian route is not min. 48" wide (≤31” or less)
As Built Desc: 24" clear width due to foliage
Solution: Trim foliage to provide min. 48" clear width
Bar. Severity: 1 Necessary Cost Estimate: $125.00 Status:
Implementation Priority: 4 Facility Function:
Implementation Phase: Implementation Date:
Official Responsible:
Notes:

Field Date: 6/7/2011 Report Date: 6/7/2011 Barrier #: 8812
Location: Rita Lou Wy - West
X Coordinate: -121.28313
Y Coordinate: 38.67717
Barrier Area: Sidewalks
Barrier Type: Cross Slope - Existing (3.1% to 4.0%)
Code Ref: CBC 1133B.7.1.3 and ADA/ABA 403.3
As Built Meas: 330 Quantity: LF
Description: Cross slope exceeds 2.0% (3.1% to 4.0%)
As Built Desc: 3.9% cross slope
Solution: Demolish existing and construct new route
Bar. Severity: 3 Hindrance Cost Estimate: $41,250.00 Status:
Implementation Priority: 4 Facility Function:
Implementation Phase: Implementation Date:
Official Responsible:
Notes:

Field Date: 6/7/2011 Report Date: 6/7/2011 Barrier #: 8813
Location: Rita Lou Wy and Denio Wy - Corner A
X Coordinate: -121.28313
Y Coordinate: 38.67621
Barrier Area: Curb Ramps
Barrier Type: No Curb Ramp - Depressed Existing Curb
Code Ref: CBC 1127B.5.1 and ADA/ABA 402.2
As Built Meas: 1 Quantity: EACH
Description: No compliant curb cut at corner (intersection)
As Built Desc: 9.0% running slope at depressed area
Solution: Demolish existing and construct curb cut
Bar. Severity: 1 Necessary Cost Estimate: $2,500.00 Status:
Implementation Priority: 4 Facility Function:
Implementation Phase: Implementation Date:
Official Responsible:
Notes: Two - way intersection corners A,B

Field Date: 6/7/2011 Report Date: 6/7/2011 Barrier #: 8814
Location: Rita Lou Wy and Denio Wy - Corner B
X Coordinate: -121.28299
Y Coordinate: 38.67622
Barrier Area: Curb Ramps
Barrier Type: No Curb Ramp - Depressed Existing Curb
Code Ref: CBC 1127B.5.1 and ADA/ABA 402.2
As Built Meas: 1 Quantity: EACH
Description: No compliant curb cut at corner (intersection)
As Built Desc: 11.5% running slope at depressed area
Solution: Demolish existing and construct curb cut
Bar. Severity: 1 Necessary Cost Estimate: $2,500.00 Status:
Implementation Priority: 4 Facility Function:
Implementation Phase: Implementation Date:
Official Responsible:
Notes: Two - way intersection corners A,B

Field Date: 6/7/2011 Report Date: 6/7/2011 Barrier #: 8815
Location: Denio Wy - North
X Coordinate: -121.28318
Y Coordinate: 38.67623
Barrier Area: Sidewalks
Barrier Type: Cross Slope - Existing (5.0% or more)
Code Ref: CBC 1133B.7.1.3 and ADA/ABA 403.3
As Built Meas: 80 Quantity: LF
Description: Cross slope exceeds 2.0% (5.0% or more)
As Built Desc: 5.4% cross slope
Solution: Demolish existing and construct new route
Bar. Severity: 1 Necessary Cost Estimate: $10,000.00 Status:
Implementation Priority: 4 Facility Function:
Implementation Phase: Implementation Date:
Official Responsible:
Notes:

Field Date:	6/7/2011	Report Date:	6/7/2011	Barrier #:	8816A
Location:	Denio Wy - South				
X Coordinate:	-121.28347				
Y Coordinate:	38.67612				
Barrier Area:	Sidewalks				
Barrier Type:	Cross Slope - Existing (4.1% to 4.9%)				
Code Ref:	CBC 1133B.7.1.3 and ADA/ABA 403.3				
As Built Meas:	408	Quantity:	LF		
Description:	Cross slope exceeds 2.0% (4.1% to 4.9%)				
As Built Desc:	4.8% cross slope				
Solution:	Demolish existing and construct new route				
Bar. Severity:	2 Recommended	Cost Estimate:	$51,000.00	Status:	
Implementation Priority:	4	Facility Function:			
Implementation Phase:		Implementation Date:			
Official Responsible:					
Notes:					

Field Date:	6/7/2011	Report Date:	6/7/2011	Barrier #:	8816B
Location:	Denio Wy - South				
X Coordinate:	-121.28303				
Y Coordinate:	38.6761				
Barrier Area:	Sidewalks				
Barrier Type:	Abrupt Change in Level - > 1/2"				
Code Ref:	CBC 1133B.7.1 and ADA/ABA 303.3				
As Built Meas:	4	Quantity:	LF		
Description:	Change in level greater than 1/2"				
As Built Desc:	1/2" lip in sidewalk surface				
Solution:	Grind or repair sidewalk to remove trip hazard				
Bar. Severity:	1 Necessary	Cost Estimate:	$1,000.00	Status:	
Implementation Priority:	4	Facility Function:			
Implementation Phase:		Implementation Date:			
Official Responsible:					
Notes:					

Field Date: 6/7/2011 Report Date: 6/7/2011 Barrier #: 8817
Location: Denio Wy - East
X Coordinate: -121.28212
Y Coordinate: 38.67631
Barrier Area: Sidewalks
Barrier Type: Cross Slope - Existing (4.1% to 4.9%)
Code Ref: CBC 1133B.7.1.3 and ADA/ABA 403.3
As Built Meas: 285 Quantity: LF
Description: Cross slope exceeds 2.0% (4.1% to 4.9%)
As Built Desc: 4.6% cross slope
Solution: Demolish existing and construct new route
Bar. Severity: 2 Recommended Cost Estimate: $35,625.00 Status:
Implementation Priority: 4 Facility Function:
Implementation Phase: Implementation Date:
Official Responsible:
Notes:

Field Date: 6/7/2011 Report Date: 6/7/2011 Barrier #: 8818
Location: Denio Wy - South
X Coordinate: -121.28206
Y Coordinate: 38.67698
Barrier Area: Sidewalks
Barrier Type: Cross Slope - Existing (3.1% to 4.0%)
Code Ref: CBC 1133B.7.1.3 and ADA/ABA 403.3
As Built Meas: 182 Quantity: LF
Description: Cross slope exceeds 2.0% (3.1% to 4.0%)
As Built Desc: 3.6% cross slope
Solution: Demolish existing and construct new route
Bar. Severity: 3 Hindrance Cost Estimate: $22,750.00 Status:
Implementation Priority: 4 Facility Function:
Implementation Phase: Implementation Date:
Official Responsible:
Notes:

Field Date: 6/7/2011 Report Date: 6/7/2011 Barrier #: 8819
Location: Denio Wy and Patterson Ln - Corner A
X Coordinate: -121.28143
Y Coordinate: 38.67708
Barrier Area: Curb Ramps
Barrier Type: No Curb Ramp
Code Ref: CBC 1127B.5.1 and ADA/ABA 402.2
As Built Meas: 1 Quantity: EACH
Description: No curb cut at corner (intersection)
As Built Desc: No curb ramp at corner
Solution: Demolish existing and construct curb cut
Bar. Severity: 1 Necessary Cost Estimate: $2,500.00 Status:
Implementation Priority: 4 Facility Function:
Implementation Phase: Implementation Date:
Official Responsible:
Notes: Two - way intersection corners A,D

Field Date: 6/7/2011 Report Date: 6/7/2011 Barrier #: 8820
Location: Denio Wy and Patterson Ln - Corner D
X Coordinate: -121.28144
Y Coordinate: 38.67696
Barrier Area: Curb Ramps
Barrier Type: No Curb Ramp
Code Ref: CBC 1127B.5.1 and ADA/ABA 402.2
As Built Meas: 1 Quantity: EACH
Description: No curb cut at corner (intersection)
As Built Desc: No curb ramp at corner
Solution: Demolish existing and construct curb cut
Bar. Severity: 1 Necessary Cost Estimate: $2,500.00 Status:
Implementation Priority: 4 Facility Function:
Implementation Phase: Implementation Date:
Official Responsible:
Notes: Two - way intersection corners A,D

Field Date: 6/7/2011 Report Date: 6/7/2011 Barrier #: 8821A
Location: Patterson Ln - West
X Coordinate: -121.28141
Y Coordinate: 38.67692
Barrier Area: Sidewalks
Barrier Type: Cross Slope - Existing (4.1% to 4.9%)
Code Ref: CBC 1133B.7.1.3 and ADA/ABA 403.3
As Built Meas: 150 Quantity: LF
Description: Cross slope exceeds 2.0% (4.1% to 4.9%)
As Built Desc: 4.5% cross slope
Solution: Demolish existing and construct new route
Bar. Severity: 2 Recommended Cost Estimate: $18,750.00 Status:
Implementation Priority: 4 Facility Function:
Implementation Phase: Implementation Date:
Official Responsible:
Notes:

Field Date: 6/7/2011 Report Date: 6/7/2011 Barrier #: 8821B
Location: Patterson Ln - West
X Coordinate: -121.28141
Y Coordinate: 38.6769
Barrier Area: Sidewalks
Barrier Type: Running Slope (Existing)
Code Ref: CBC 1133B.7.3 and ADA/ABA 403.3
As Built Meas: 120 Quantity: LF
Description: Running slope exceeds 5.0%
As Built Desc: 11.2% running slope
Solution: No remediation where sidewalk sloped as roadway
Bar. Severity: 5 Technically Infeasible Cost Estimate: $0.00 Status:
Implementation Priority: 4 Facility Function:
Implementation Phase: Implementation Date:
Official Responsible:
Notes:

Field Date: 6/7/2011 Report Date: 6/7/2011 Barrier #: 8821C
Location: Patterson Ln - West
X Coordinate: -121.28141
Y Coordinate: 38.67652
Barrier Area: Sidewalks
Barrier Type: No Sidewalk - No Barricade
Code Ref: MUTCD Section 6D.01
As Built Meas: 1 Quantity: JOB
Description: No barricade provided where sidewalk ends in hazardous location
As Built Desc: No barricade or other warning provided for the visually impaired at end of sidewalk
Solution: Provide barricade with cane detectable warning at end of sidewalk
Bar. Severity: 1 Necessary Cost Estimate: $1,350.00 Status:
Implementation Priority: 4 Facility Function:
Implementation Phase: Implementation Date:
Official Responsible:
Notes:

Field Date: 6/7/2011 Report Date: 6/7/2011 Barrier #: 8822
Location: Patterson Ln - East
X Coordinate: -121.28128
Y Coordinate: 38.67652
Barrier Area: Sidewalks
Barrier Type: No Sidewalk - No Barricade
Code Ref: MUTCD Section 6D.01
As Built Meas: 1 Quantity: JOB
Description: No barricade provided where sidewalk ends in hazardous location
As Built Desc: No barricade or other warning provided for the visually impaired at end of sidewalk
Solution: Provide barricade with cane detectable warning at end of sidewalk
Bar. Severity: 1 Necessary Cost Estimate: $1,350.00 Status:
Implementation Priority: 4 Facility Function:
Implementation Phase: Implementation Date:
Official Responsible:
Notes:

Field Date: 6/7/2011 Report Date: 6/7/2011 Barrier #: 8823A
Location: Patterson Ln - East
X Coordinate: -121.28128
Y Coordinate: 38.67654
Barrier Area: Sidewalks
Barrier Type: Cross Slope - Existing (5.0% or more)
Code Ref: CBC 1133B.7.1.3 and ADA/ABA 403.3
As Built Meas: 420 Quantity: LF
Description: Cross slope exceeds 2.0% (5.0% or more)
As Built Desc: 5.0% cross slope
Solution: Demolish existing and construct new route
Bar. Severity: 1 Necessary Cost Estimate: $52,500.00 Status:
Implementation Priority: 4 Facility Function:
Implementation Phase: Implementation Date:
Official Responsible:
Notes:

Field Date: 6/7/2011 Report Date: 6/7/2011 Barrier #: 8823B
Location: Patterson Ln - East
X Coordinate: -121.2813
Y Coordinate: 38.67655
Barrier Area: Sidewalks
Barrier Type: Running Slope (Existing)
Code Ref: CBC 1133B.7.3 and ADA/ABA 403.3
As Built Meas: 112 Quantity: LF
Description: Running slope exceeds 5.0%
As Built Desc: 12.9% running slope
Solution: No remediation where sidewalk sloped as roadway
Bar. Severity: 5 Technically Infeasible Cost Estimate: $0.00 Status:
Implementation Priority: 4 Facility Function:
Implementation Phase: Implementation Date:
Official Responsible:
Notes:

Field Date:	6/7/2011	Report Date:	6/7/2011	Barrier #:	8823C
Location:	Patterson Ln - East				
X Coordinate:	-121.2813				
Y Coordinate:	38.67675				
Barrier Area:	Sidewalks				
Barrier Type:	Clear Width - Existing (≤31” or less)				
Code Ref:	CBC 1133B.7.1				
As Built Meas:	2	Quantity:	LF		
Description:	Pedestrian route is not min. 48" wide (≤31” or less)				
As Built Desc:	24" clear width due to pole				
Solution:	Demolish existing and construct new route				
Bar. Severity:	1 Necessary	Cost Estimate:	$250.00	Status:	
Implementation Priority:	4	Facility Function:			
Implementation Phase:		Implementation Date:			
Official Responsible:					
Notes:					

Field Date:	6/7/2011	Report Date:	6/7/2011	Barrier #:	8823D
Location:	Patterson Ln - East				
X Coordinate:	-121.28129				
Y Coordinate:	38.67705				
Barrier Area:	Sidewalks				
Barrier Type:	Clear Width - Existing (≤31” or less)				
Code Ref:	CBC 1133B.7.1				
As Built Meas:	6	Quantity:	LF		
Description:	Pedestrian route is not min. 48" wide (≤31” or less)				
As Built Desc:	24" clear width due to pole				
Solution:	Demolish existing and construct new route				
Bar. Severity:	1 Necessary	Cost Estimate:	$750.00	Status:	
Implementation Priority:	4	Facility Function:			
Implementation Phase:		Implementation Date:			
Official Responsible:					
Notes:					

Field Date:	6/7/2011
Report Date:	6/7/2011
Barrier #:	8823E
Location:	Patterson Ln - East
X Coordinate:	-121.28129
Y Coordinate:	38.6773
Barrier Area:	Sidewalks
Barrier Type:	Clear Width - Existing (≤31” or less)
Code Ref:	CBC 1133B.7.1
As Built Meas:	2
Quantity:	LF
Description:	Pedestrian route is not min. 48" wide (≤31” or less)
As Built Desc:	24" clear width due to pole
Solution:	Demolish existing and construct new route
Bar. Severity:	1 Necessary
Cost Estimate:	$250.00
Status:	
Implementation Priority:	4
Facility Function:	
Implementation Phase:	
Implementation Date:	
Official Responsible:	
Notes:	

Field Date:	6/7/2011
Report Date:	6/7/2011
Barrier #:	8824
Location:	Patterson Ln - East
X Coordinate:	-121.28126
Y Coordinate:	38.67768
Barrier Area:	Sidewalks
Barrier Type:	Driveway - Existing (5.0% or more)
Code Ref:	CBC 1133B.7.1.3 and ADA/ABA 403.3
As Built Meas:	39
Quantity:	LF
Description:	Driveway cross slope exceeds 2.0% (5.0% or more)
As Built Desc:	6.0% cross slope, 13.4% running slope
Solution:	Provide min. 48" wide level walkway through driveway
Bar. Severity:	1 Necessary
Cost Estimate:	$4,875.00
Status:	
Implementation Priority:	4
Facility Function:	
Implementation Phase:	
Implementation Date:	
Official Responsible:	
Notes:	

Field Date: 6/7/2011 Report Date: 6/7/2011 Barrier #: 8825
Location: Patterson Ln - East
X Coordinate: -121.28125
Y Coordinate: 38.67778
Barrier Area: Sidewalks
Barrier Type: Cross Slope - Existing (3.1% to 4.0%)
Code Ref: CBC 1133B.7.1.3 and ADA/ABA 403.3
As Built Meas: 96 Quantity: LF
Description: Cross slope exceeds 2.0% (3.1% to 4.0%)
As Built Desc: 3.5% cross slope
Solution: Demolish existing and construct new route
Bar. Severity: 3 Hindrance Cost Estimate: $12,000.00 Status:
Implementation Priority: 4 Facility Function:
Implementation Phase: Implementation Date:
Official Responsible:
Notes:

Field Date: 6/7/2011 Report Date: 6/7/2011 Barrier #: 8826
Location: Patterson Ln - East
X Coordinate: -121.28126
Y Coordinate: 38.67809
Barrier Area: Sidewalks
Barrier Type: Driveway - Existing (5.0% or more)
Code Ref: CBC 1133B.7.1.3 and ADA/ABA 403.3
As Built Meas: 37 Quantity: LF
Description: Driveway cross slope exceeds 2.0% (5.0% or more)
As Built Desc: 5.8% cross slope, 8.6% running slope
Solution: Provide min. 48" wide level walkway through driveway
Bar. Severity: 1 Necessary Cost Estimate: $4,625.00 Status:
Implementation Priority: 4 Facility Function:
Implementation Phase: Implementation Date:
Official Responsible:
Notes:

Field Date: 6/7/2011 Report Date: 6/7/2011 Barrier #: 8827
Location: Patterson Ln - West
X Coordinate: -121.28139
Y Coordinate: 38.67794
Barrier Area: Sidewalks
Barrier Type: Cross Slope - Existing (5.0% or more)
Code Ref: CBC 1133B.7.1.3 and ADA/ABA 403.3
As Built Meas: 50 Quantity: LF
Description: Cross slope exceeds 2.0% (5.0% or more)
As Built Desc: 5.0% cross slope
Solution: Demolish existing and construct new route
Bar. Severity: 1 Necessary Cost Estimate: $6,250.00 Status:
Implementation Priority: 4 Facility Function:
Implementation Phase: Implementation Date:
Official Responsible:
Notes:

Field Date: 6/7/2011 Report Date: 6/7/2011 Barrier #: 8828
Location: Patterson Ln - West
X Coordinate: -121.28142
Y Coordinate: 38.67757
Barrier Area: Sidewalks
Barrier Type: Cross Slope - Existing (2.1% to 3.0%)
Code Ref: CBC 1133B.7.1.3 and ADA/ABA 403.3
As Built Meas: 178 Quantity: LF
Description: Cross slope exceeds 2.0% (2.1% to 3.0%)
As Built Desc: 3.0% cross slope
Solution: Low severity barrier - no remediation recommended
Bar. Severity: 4 Low Severity Cost Estimate: $0.00 Status:
Implementation Priority: 4 Facility Function:
Implementation Phase: Implementation Date:
Official Responsible:
Notes:

Field Date: 6/7/2011 Report Date: 6/7/2011 Barrier #: 8829A
Location: Denio Wy - North
X Coordinate: -121.28166
Y Coordinate: 38.67706
Barrier Area: Sidewalks
Barrier Type: Cross Slope - Existing (3.1% to 4.0%)
Code Ref: CBC 1133B.7.1.3 and ADA/ABA 403.3
As Built Meas: 174 Quantity: LF
Description: Cross slope exceeds 2.0% (3.1% to 4.0%)
As Built Desc: 3.5% cross slope
Solution: Demolish existing and construct new route
Bar. Severity: 3 Hindrance Cost Estimate: $21,750.00 Status:
Implementation Priority: 4 Facility Function:
Implementation Phase: Implementation Date:
Official Responsible:
Notes:

Field Date: 6/7/2011 Report Date: 6/7/2011 Barrier #: 8829B
Location: Denio Wy - North
X Coordinate: -121.28172
Y Coordinate: 38.67709
Barrier Area: Sidewalks
Barrier Type: Clear Width - Existing (≤31” or less)
Code Ref: CBC 1133B.7.1
As Built Meas: 1 Quantity: LF
Description: Pedestrian route is not min. 48" wide (≤31” or less)
As Built Desc: 24" clear width due to foliage
Solution: Trim foliage to provide min. 48" clear width
Bar. Severity: 1 Necessary Cost Estimate: $125.00 Status:
Implementation Priority: 4 Facility Function:
Implementation Phase: Implementation Date:
Official Responsible:
Notes:

Field Date: 6/7/2011 Report Date: 6/7/2011 Barrier #: 8829C
Location: Denio Wy - North
X Coordinate: -121.28195
Y Coordinate: 38.67708
Barrier Area: Sidewalks
Barrier Type: Abrupt Change in Level - > 1/2"
Code Ref: CBC 1133B.7.1 and ADA/ABA 303.3
As Built Meas: 4 Quantity: LF
Description: Change in level greater than 1/2"
As Built Desc: 1/2" lip in sidewalk surface
Solution: Grind or repair sidewalk to remove trip hazard
Bar. Severity: 1 Necessary Cost Estimate: $1,000.00 Status:
Implementation Priority: 4 Facility Function:
Implementation Phase: Implementation Date:
Official Responsible:
Notes:

Field Date: 6/7/2011 Report Date: 6/7/2011 Barrier #: 8830
Location: Rita Lou Wy - East
X Coordinate: -121.28297
Y Coordinate: 38.67626
Barrier Area: Sidewalks
Barrier Type: Cross Slope - Existing (4.1% to 4.9%)
Code Ref: CBC 1133B.7.1.3 and ADA/ABA 403.3
As Built Meas: 382 Quantity: LF
Description: Cross slope exceeds 2.0% (4.1% to 4.9%)
As Built Desc: 4.5% cross slope
Solution: Demolish existing and construct new route
Bar. Severity: 2 Recommended Cost Estimate: $47,750.00 Status:
Implementation Priority: 4 Facility Function:
Implementation Phase: Implementation Date:
Official Responsible:
Notes:

Field Date: 6/7/2011 Report Date: 6/7/2011 Barrier #: 8831A
Location: Rita Lou Wy - North
X Coordinate: -121.28316
Y Coordinate: 38.67727
Barrier Area: Sidewalks
Barrier Type: Cross Slope - Existing (4.1% to 4.9%)
Code Ref: CBC 1133B.7.1.3 and ADA/ABA 403.3
As Built Meas: 205 Quantity: LF
Description: Cross slope exceeds 2.0% (4.1% to 4.9%)
As Built Desc: 4.8% cross slope
Solution: Demolish existing and construct new route
Bar. Severity: 2 Recommended Cost Estimate: $25,625.00 Status:
Implementation Priority: 4 Facility Function:
Implementation Phase: Implementation Date:
Official Responsible:
Notes:

Field Date: 6/7/2011 Report Date: 6/7/2011 Barrier #: 8832
Location: Rita Lou Wy - North
X Coordinate: -121.28319
Y Coordinate: 38.6773
Barrier Area: Sidewalks
Barrier Type: No sidewalk
Code Ref: CBC 1127B.1 and ADA/ABA 206.2.1
As Built Meas: 223 Quantity: LF
Description: No pedestrian route provided
As Built Desc: No sidewalk provided
Solution: Construct new firm and stable pedestrian route
Bar. Severity: 1 Necessary Cost Estimate: $22,300.00 Status:
Implementation Priority: 4 Facility Function:
Implementation Phase: Implementation Date:
Official Responsible:
Notes:

Field Date: 6/8/2011 Report Date: 6/9/2011 Barrier #: 8833
Location: Treecrest Ave - North
X Coordinate: -121.26225
Y Coordinate: 38.66867
Barrier Area: Sidewalks
Barrier Type: Cross Slope - Existing (3.1% to 4.0%)
Code Ref: CBC 1133B.7.1.3 and ADA/ABA 403.3
As Built Meas: 77 Quantity: LF
Description: Cross slope exceeds 2.0% (3.1% to 4.0%)
As Built Desc: 3.5% cross slope
Solution: Demolish existing and construct new route
Bar. Severity: 3 Hindrance Cost Estimate: $9,625.00 Status:
Implementation Priority: 4 Facility Function:
Implementation Phase: Implementation Date:
Official Responsible:
Notes:

Field Date: 6/8/2011 Report Date: 6/9/2011 Barrier #: 8834
Location: Treecrest Ave and Gitta Ria Ct - Corner A
X Coordinate: -121.2627
Y Coordinate: 38.6686
Barrier Area: Curb Ramps
Barrier Type: No Curb Ramp - Depressed Existing Curb
Code Ref: CBC 1127B.5.1 and ADA/ABA 402.2
As Built Meas: 1 Quantity: EACH
Description: No compliant curb cut at corner (intersection)
As Built Desc: 11.2% running slope at depressed area
Solution: Demolish existing and construct curb cut
Bar. Severity: 1 Necessary Cost Estimate: $2,500.00 Status:
Implementation Priority: 4 Facility Function:
Implementation Phase: Implementation Date:
Official Responsible:
Notes: Two - way intersection corners A,B

Field Date: 6/8/2011 Report Date: 6/9/2011 Barrier #: 8835
Location: Treecrest Ave and Gitta Ria Ct - Corner B
X Coordinate: -121.26287
Y Coordinate: 38.66859
Barrier Area: Curb Ramps
Barrier Type: No Curb Ramp - Depressed Existing Curb
Code Ref: CBC 1127B.5.1 and ADA/ABA 402.2
As Built Meas: 1 Quantity: EACH
Description: No compliant curb cut at corner (intersection)
As Built Desc: 10.8% running slope at depressed area
Solution: Demolish existing and construct curb cut
Bar. Severity: 1 Necessary Cost Estimate: $2,500.00 Status:
Implementation Priority: 4 Facility Function:
Implementation Phase: Implementation Date:
Official Responsible:
Notes: Two - way intersection corners A,B

Field Date: 6/8/2011 Report Date: 6/9/2011 Barrier #: 8836
Location: Gitta Ria Ct - East
X Coordinate: -121.26279
Y Coordinate: 38.66866
Barrier Area: Sidewalks
Barrier Type: Cross Slope - Existing (5.0% or more)
Code Ref: CBC 1133B.7.1.3 and ADA/ABA 403.3
As Built Meas: 330 Quantity: LF
Description: Cross slope exceeds 2.0% (5.0% or more)
As Built Desc: 5.2% cross slope
Solution: Demolish existing and construct new route
Bar. Severity: 1 Necessary Cost Estimate: $41,250.00 Status:
Implementation Priority: 4 Facility Function:
Implementation Phase: Implementation Date:
Official Responsible:
Notes:

Field Date: 6/8/2011 Report Date: 6/9/2011 Barrier #: 8837
Location: Gitta Ria Ct - North
X Coordinate: -121.26285
Y Coordinate: 38.6695
Barrier Area: Sidewalks
Barrier Type: Cross Slope - Existing (3.1% to 4.0%)
Code Ref: CBC 1133B.7.1.3 and ADA/ABA 403.3
As Built Meas: 217 Quantity: LF
Description: Cross slope exceeds 2.0% (3.1% to 4.0%)
As Built Desc: 3.3% cross slope
Solution: Demolish existing and construct new route
Bar. Severity: 3 Hindrance Cost Estimate: $27,125.00 Status:
Implementation Priority: 4 Facility Function:
Implementation Phase: Implementation Date:
Official Responsible:
Notes:

Field Date: 6/8/2011 Report Date: 6/9/2011 Barrier #: 8838A
Location: Gitta Ria Ct - South
X Coordinate: -121.26348
Y Coordinate: 38.66939
Barrier Area: Sidewalks
Barrier Type: Cross Slope - Existing (4.1% to 4.9%)
Code Ref: CBC 1133B.7.1.3 and ADA/ABA 403.3
As Built Meas: 181 Quantity: LF
Description: Cross slope exceeds 2.0% (4.1% to 4.9%)
As Built Desc: 4.3% cross slope
Solution: Demolish existing and construct new route
Bar. Severity: 2 Recommended Cost Estimate: $22,625.00 Status:
Implementation Priority: 4 Facility Function:
Implementation Phase: Implementation Date:
Official Responsible:
Notes:

Field Date: 6/8/2011 Report Date: 6/9/2011 Barrier #: 8838B
Location: Gitta Ria Ct - South
X Coordinate: -121.26295
Y Coordinate: 38.66941
Barrier Area: Sidewalks
Barrier Type: Elbow in Sidewalk - Cross Slope (5.0% or more)
Code Ref: CBC 1133B.7.1.3 and ADA/ABA 403.3
As Built Meas: 6 Quantity: LF
Description: Cross slope at elbow exceeds 2.0% (5.0% or more)
As Built Desc: 10.0% cross slope
Solution: Demolish existing and construct new sidewalk without curb ramp
Bar. Severity: 1 Necessary Cost Estimate: $750.00 Status:
Implementation Priority: 4 Facility Function:
Implementation Phase: Implementation Date:
Official Responsible:
Notes:

Field Date: 6/8/2011 Report Date: 6/9/2011 Barrier #: 8839
Location: Gitta Ria Ct - West
X Coordinate: -121.26291
Y Coordinate: 38.66914
Barrier Area: Sidewalks
Barrier Type: Cross Slope - Existing (4.1% to 4.9%)
Code Ref: CBC 1133B.7.1.3 and ADA/ABA 403.3
As Built Meas: 224 Quantity: LF
Description: Cross slope exceeds 2.0% (4.1% to 4.9%)
As Built Desc: 4.4% cross slope
Solution: Demolish existing and construct new route
Bar. Severity: 2 Recommended Cost Estimate: $28,000.00 Status:
Implementation Priority: 4 Facility Function:
Implementation Phase: Implementation Date:
Official Responsible:
Notes:

Field Date: 6/8/2011 Report Date: 6/9/2011 Barrier #: 8840
Location: Treecrest Ave - North
X Coordinate: -121.26296
Y Coordinate: 38.66851
Barrier Area: Sidewalks
Barrier Type: Cross Slope - Existing (5.0% or more)
Code Ref: CBC 1133B.7.1.3 and ADA/ABA 403.3
As Built Meas: 357 Quantity: LF
Description: Cross slope exceeds 2.0% (5.0% or more)
As Built Desc: 5.1% cross slope
Solution: Demolish existing and construct new route
Bar. Severity: 1 Necessary Cost Estimate: $44,625.00 Status:
Implementation Priority: 4 Facility Function:
Implementation Phase: Implementation Date:
Official Responsible:
Notes:

Field Date: 6/8/2011 Report Date: 6/9/2011 Barrier #: 8841
Location: Treecrest Ave and Celine Dr - Corner B
X Coordinate: -121.2642
Y Coordinate: 38.66854
Barrier Area: Curb Ramps
Barrier Type: No Curb Ramp - Depressed Existing Curb
Code Ref: CBC 1127B.5.1 and ADA/ABA 402.2
As Built Meas: 1 Quantity: EACH
Description: No compliant curb cut at corner (intersection)
As Built Desc: 9.5% running slope at depressed area
Solution: Demolish existing and construct curb cut
Bar. Severity: 1 Necessary Cost Estimate: $2,500.00 Status:
Implementation Priority: 4 Facility Function:
Implementation Phase: Implementation Date:
Official Responsible:
Notes: Two - way intersection corners B,C

Field Date: 6/8/2011 Report Date: 6/9/2011 Barrier #: 8842
Location: Treecrest Ave and Celine Dr - Corner C
X Coordinate: -121.26419
Y Coordinate: 38.66833
Barrier Area: Curb Ramps
Barrier Type: No Curb Ramp - Depressed Existing Curb
Code Ref: CBC 1127B.5.1 and ADA/ABA 402.2
As Built Meas: 1 Quantity: EACH
Description: No compliant curb cut at corner (intersection)
As Built Desc: 10.2% running slope at depressed area
Solution: Demolish existing and construct curb cut
Bar. Severity: 1 Necessary Cost Estimate: $2,500.00 Status:
Implementation Priority: 4 Facility Function:
Implementation Phase: Implementation Date:
Official Responsible:
Notes: Two - way intersection corners B,C

Field Date: 6/8/2011 Report Date: 6/9/2011 Barrier #: 8843A
Location: Celine Dr - East
X Coordinate: -121.26424
Y Coordinate: 38.66859
Barrier Area: Sidewalks
Barrier Type: Cross Slope - Existing (4.1% to 4.9%)
Code Ref: CBC 1133B.7.1.3 and ADA/ABA 403.3
As Built Meas: 741 Quantity: LF
Description: Cross slope exceeds 2.0% (4.1% to 4.9%)
As Built Desc: 4.6% cross slope
Solution: Demolish existing and construct new route
Bar. Severity: 2 Recommended Cost Estimate: $92,625.00 Status:
Implementation Priority: 4 Facility Function:
Implementation Phase: Implementation Date:
Official Responsible:
Notes:

Field Date: 6/8/2011 Report Date: 6/9/2011 Barrier #: 8843B
Location: Celine Dr - East
X Coordinate: -121.26428
Y Coordinate: 38.66941
Barrier Area: Sidewalks
Barrier Type: Clear Width - Existing (≤31" or less)
Code Ref: CBC 1133B.7.1
As Built Meas: 1 Quantity: LF
Description: Pedestrian route is not min. 48" wide (≤31" or less)
As Built Desc: 24" clear width due to foliage
Solution: Trim foliage to provide min. 48" clear width
Bar. Severity: 1 Necessary Cost Estimate: $125.00 Status:
Implementation Priority: 4 Facility Function:
Implementation Phase: Implementation Date:
Official Responsible:
Notes:

Field Date: 6/8/2011 Report Date: 6/9/2011 Barrier #: 8843C
Location: Celine Dr - East
X Coordinate: -121.26431
Y Coordinate: 38.67058
Barrier Area: Sidewalks
Barrier Type: No Sidewalk - No Barricade
Code Ref: MUTCD Section 6D.01
As Built Meas: 1 Quantity: JOB
Description: No barricade provided where sidewalk ends in hazardous location
As Built Desc: No barricade or other warning provided for the visually impaired at end of sidewalk
Solution: Provide barricade with cane detectable warning at end of sidewalk
Bar. Severity: 1 Necessary Cost Estimate: $1,350.00 Status:
Implementation Priority: 4 Facility Function:
Implementation Phase: Implementation Date:
Official Responsible:
Notes:

Field Date: 6/8/2011 Report Date: 6/9/2011 Barrier #: 8844
Location: Celine Dr - West
X Coordinate: -121.26445
Y Coordinate: 38.67076
Barrier Area: Sidewalks
Barrier Type: No Sidewalk - No Barricade
Code Ref: MUTCD Section 6D.01
As Built Meas: 1 Quantity: JOB
Description: No barricade provided where sidewalk ends in hazardous location
As Built Desc: No barricade or other warning provided for the visually impaired at end of sidewalk
Solution: Provide barricade with cane detectable warning at end of sidewalk
Bar. Severity: 1 Necessary Cost Estimate: $1,350.00 Status:
Implementation Priority: 4 Facility Function:
Implementation Phase: Implementation Date:
Official Responsible:
Notes:

Field Date: 6/8/2011 Report Date: 6/9/2011 Barrier #: 8845
Location: Celine Dr - West
X Coordinate: -121.26444
Y Coordinate: 38.67077
Barrier Area: Sidewalks
Barrier Type: Cross Slope - Existing (4.1% to 4.9%)
Code Ref: CBC 1133B.7.1.3 and ADA/ABA 403.3
As Built Meas: 173 Quantity: LF
Description: Cross slope exceeds 2.0% (4.1% to 4.9%)
As Built Desc: 4.5% cross slope
Solution: Demolish existing and construct new route
Bar. Severity: 2 Recommended Cost Estimate: $21,625.00 Status:
Implementation Priority: 4 Facility Function:
Implementation Phase: Implementation Date:
Official Responsible:
Notes:

Field Date: 6/8/2011 Report Date: 6/9/2011 Barrier #: 8846
Location: Celine Dr and Kingswood Dr - Corner A
X Coordinate: -121.26441
Y Coordinate: 38.67028
Barrier Area: Curb Ramps
Barrier Type: No Curb Ramp - Depressed Existing Curb
Code Ref: CBC 1127B.5.1 and ADA/ABA 402.2
As Built Meas: 1 Quantity: EACH
Description: No compliant curb cut at corner (intersection)
As Built Desc: 13.0% running slope at depressed area
Solution: Demolish existing and construct curb cut
Bar. Severity: 1 Necessary Cost Estimate: $2,500.00 Status:
Implementation Priority: 4 Facility Function:
Implementation Phase: Implementation Date:
Official Responsible:
Notes: Two - way intersection corners A,D

Field Date: 6/8/2011 Report Date: 6/9/2011 Barrier #: 8847
Location: Celine Dr and Kingswood Dr - Corner D
X Coordinate: -121.26449
Y Coordinate: 38.67011
Barrier Area: Curb Ramps
Barrier Type: No Curb Ramp - Depressed Existing Curb
Code Ref: CBC 1127B.5.1 and ADA/ABA 402.2
As Built Meas: 1 Quantity: EACH
Description: No compliant curb cut at corner (intersection)
As Built Desc: 11.1% running slope at depressed area
Solution: Demolish existing and construct curb cut
Bar. Severity: 1 Necessary Cost Estimate: $2,500.00 Status:
Implementation Priority: 4 Facility Function:
Implementation Phase: Implementation Date:
Official Responsible:
Notes: Two - way intersection corners A,D

Field Date: 6/8/2011 Report Date: 6/9/2011 Barrier #: 8848
Location: Kingswood Dr - North
X Coordinate: -121.26449
Y Coordinate: 38.67026
Barrier Area: Sidewalks
Barrier Type: Cross Slope - Existing (4.1% to 4.9%)
Code Ref: CBC 1133B.7.1.3 and ADA/ABA 403.3
As Built Meas: 208 Quantity: LF
Description: Cross slope exceeds 2.0% (4.1% to 4.9%)
As Built Desc: 4.5% cross slope
Solution: Demolish existing and construct new route
Bar. Severity: 2 Recommended Cost Estimate: $26,000.00 Status:
Implementation Priority: 3 Facility Function:
Implementation Phase: Implementation Date:
Official Responsible:
Notes:

Field Date: 6/8/2011 Report Date: 6/9/2011 Barrier #: 8849
Location: Kingswood Dr and Sawgrass Cir - Corner A
X Coordinate: -121.2654
Y Coordinate: 38.6703
Barrier Area: Curb Ramps
Barrier Type: No Curb Ramp - Depressed Existing Curb
Code Ref: CBC 1127B.5.1 and ADA/ABA 402.2
As Built Meas: 1 Quantity: EACH
Description: No compliant curb cut at corner (intersection)
As Built Desc: 6.6% running slope at depressed area
Solution: Demolish existing and construct curb cut
Bar. Severity: 1 Necessary Cost Estimate: $2,500.00 Status:
Implementation Priority: 3 Facility Function:
Implementation Phase: Implementation Date:
Official Responsible:
Notes: Four - way intersection corners A,B,C,D

Field Date: 6/8/2011 Report Date: 6/9/2011 Barrier #: 8850
Location: Kingswood Dr and Sawgrass Cir - Corner B
X Coordinate: -121.26522
Y Coordinate: 38.6703
Barrier Area: Curb Ramps
Barrier Type: No Curb Ramp - Depressed Existing Curb
Code Ref: CBC 1127B.5.1 and ADA/ABA 402.2
As Built Meas: 1 Quantity: EACH
Description: No compliant curb cut at corner (intersection)
As Built Desc: 11.1% running slope at depressed area
Solution: Demolish existing and construct curb cut
Bar. Severity: 1 Necessary Cost Estimate: $2,500.00 Status:
Implementation Priority: 3 Facility Function:
Implementation Phase: Implementation Date:
Official Responsible:
Notes: Four - way intersection corners A,B,C,D

Field Date: 6/8/2011 Report Date: 6/9/2011 Barrier #: 8851
Location: Kingswood Dr and Cypress Point Dr - Corner C
X Coordinate: -121.26521
Y Coordinate: 38.67017
Barrier Area: Curb Ramps
Barrier Type: No Curb Ramp - Depressed Existing Curb
Code Ref: CBC 1127B.5.1 and ADA/ABA 402.2
As Built Meas: 1 Quantity: EACH
Description: No compliant curb cut at corner (intersection)
As Built Desc: 14.7% running slope at depressed area
Solution: Demolish existing and construct curb cut
Bar. Severity: 1 Necessary Cost Estimate: $2,500.00 Status:
Implementation Priority: 3 Facility Function:
Implementation Phase: Implementation Date:
Official Responsible:
Notes: Four - way intersection corners A,B,C,D

Field Date: 6/8/2011 Report Date: 6/9/2011 Barrier #: 8852
Location: Kingswood Dr and Cypress Point Dr - Corner D
X Coordinate: -121.26537
Y Coordinate: 38.67015
Barrier Area: Curb Ramps
Barrier Type: No Curb Ramp - Depressed Existing Curb
Code Ref: CBC 1127B.5.1 and ADA/ABA 402.2
As Built Meas: 1 Quantity: EACH
Description: No compliant curb cut at corner (intersection)
As Built Desc: 10.3% running slope at depressed area
Solution: Demolish existing and construct curb cut
Bar. Severity: 1 Necessary Cost Estimate: $2,500.00 Status:
Implementation Priority: 3 Facility Function:
Implementation Phase: Implementation Date:
Official Responsible:
Notes: Four - way intersection corners A,B,C,D

Field Date: 6/8/2011 Report Date: 6/9/2011 Barrier #: 8853
Location: Sawgrass Cir - East
X Coordinate: -121.26525
Y Coordinate: 38.67035
Barrier Area: Sidewalks
Barrier Type: Cross Slope - Existing (4.1% to 4.9%)
Code Ref: CBC 1133B.7.1.3 and ADA/ABA 403.3
As Built Meas: 236 Quantity: LF
Description: Cross slope exceeds 2.0% (4.1% to 4.9%)
As Built Desc: 4.5% cross slope
Solution: Demolish existing and construct new route
Bar. Severity: 2 Recommended Cost Estimate: $29,500.00 Status:
Implementation Priority: 4 Facility Function:
Implementation Phase: Implementation Date:
Official Responsible:
Notes:

Field Date: 6/8/2011 Report Date: 6/9/2011 Barrier #: 8854A
Location: Sawgrass Cir - North
X Coordinate: -121.26532
Y Coordinate: 38.67102
Barrier Area: Sidewalks
Barrier Type: Cross Slope - Existing (4.1% to 4.9%)
Code Ref: CBC 1133B.7.1.3 and ADA/ABA 403.3
As Built Meas: 585 Quantity: LF
Description: Cross slope exceeds 2.0% (4.1% to 4.9%)
As Built Desc: 4.9% cross slope
Solution: Demolish existing and construct new route
Bar. Severity: 2 Recommended Cost Estimate: $73,125.00 Status:
Implementation Priority: 4 Facility Function:
Implementation Phase: Implementation Date:
Official Responsible:
Notes:

Field Date: 6/8/2011 Report Date: 6/9/2011 Barrier #: 8854B
Location: Sawgrass Cir - North
X Coordinate: -121.26581
Y Coordinate: 38.67102
Barrier Area: Sidewalks
Barrier Type: Surface Condition - Damaged
Code Ref: CBC 1133B.7.1 and ADA/ABA 302.1
As Built Meas: 4 Quantity: LF
Description: Surface is not firm and stable (cracked, broken or loose soil, etc.)
As Built Desc: Cracked concrete
Solution: Repair surface to make firm and stable
Bar. Severity: 1 Necessary Cost Estimate: $500.00 Status:
Implementation Priority: 4 Facility Function:
Implementation Phase: Implementation Date:
Official Responsible:
Notes:

Field Date: 6/8/2011 Report Date: 6/9/2011 Barrier #: 8855
Location: Sawgrass Cir - North
X Coordinate: -121.26732
Y Coordinate: 38.671
Barrier Area: Sidewalks
Barrier Type: Cross Slope - Existing (3.1% to 4.0%)
Code Ref: CBC 1133B.7.1.3 and ADA/ABA 403.3
As Built Meas: 220 Quantity: LF
Description: Cross slope exceeds 2.0% (3.1% to 4.0%)
As Built Desc: 4.0% cross slope
Solution: Demolish existing and construct new route
Bar. Severity: 3 Hindrance Cost Estimate: $27,500.00 Status:
Implementation Priority: 4 Facility Function:
Implementation Phase: Implementation Date:
Official Responsible:
Notes:

Field Date: 6/8/2011 Report Date: 6/9/2011 Barrier #: 8856
Location: Sawgrass Cir - West
X Coordinate: -121.26799
Y Coordinate: 38.67084
Barrier Area: Sidewalks
Barrier Type: Cross Slope - Existing (3.1% to 4.0%)
Code Ref: CBC 1133B.7.1.3 and ADA/ABA 403.3
As Built Meas: 198 Quantity: LF
Description: Cross slope exceeds 2.0% (3.1% to 4.0%)
As Built Desc: 3.3% cross slope
Solution: Demolish existing and construct new route
Bar. Severity: 3 Hindrance Cost Estimate: $24,750.00 Status:
Implementation Priority: 4 Facility Function:
Implementation Phase: Implementation Date:
Official Responsible:
Notes:

Field Date: 6/8/2011 Report Date: 6/9/2011 Barrier #: 8857
Location: Sawgrass Cir and Kingswood Dr - Corner A
X Coordinate: -121.26776
Y Coordinate: 38.67027
Barrier Area: Curb Ramps
Barrier Type: No Curb Ramp - Depressed Existing Curb
Code Ref: CBC 1127B.5.1 and ADA/ABA 402.2
As Built Meas: 1 Quantity: EACH
Description: No compliant curb cut at corner (intersection)
As Built Desc: 7.2% running slope at depressed area
Solution: Demolish existing and construct curb cut
Bar. Severity: 1 Necessary Cost Estimate: $2,500.00 Status:
Implementation Priority: 4 Facility Function:
Implementation Phase: Implementation Date:
Official Responsible:
Notes: Two - way intersection corners A,B

Field Date: 6/8/2011 Report Date: 6/9/2011 Barrier #: 8858
Location: Sawgrass Cir and Kingswood Dr - Corner B
X Coordinate: -121.26762
Y Coordinate: 38.67028
Barrier Area: Curb Ramps
Barrier Type: No Curb Ramp - Depressed Existing Curb
Code Ref: CBC 1127B.5.1 and ADA/ABA 402.2
As Built Meas: 1 Quantity: EACH
Description: No compliant curb cut at corner (intersection)
As Built Desc: 10.0% running slope at depressed area
Solution: Demolish existing and construct curb cut
Bar. Severity: 1 Necessary Cost Estimate: $2,500.00 Status:
Implementation Priority: 4 Facility Function:
Implementation Phase: Implementation Date:
Official Responsible:
Notes: Two - way intersection corners A,B

Field Date: 6/8/2011 Report Date: 6/9/2011 Barrier #: 8859A
Location: Sawgrass Cir - East
X Coordinate: -121.26764
Y Coordinate: 38.67033
Barrier Area: Sidewalks
Barrier Type: Cross Slope - Existing (4.1% to 4.9%)
Code Ref: CBC 1133B.7.1.3 and ADA/ABA 403.3
As Built Meas: 201 Quantity: LF
Description: Cross slope exceeds 2.0% (4.1% to 4.9%)
As Built Desc: 4.1% cross slope
Solution: Demolish existing and construct new route
Bar. Severity: 2 Recommended Cost Estimate: $25,125.00 Status:
Implementation Priority: 4 Facility Function:
Implementation Phase: Implementation Date:
Official Responsible:
Notes:

Field Date: 6/8/2011 Report Date: 6/9/2011 Barrier #: 8859B
Location: Sawgrass Cir - East
X Coordinate: -121.26787
Y Coordinate: 38.67083
Barrier Area: Sidewalks
Barrier Type: Elbow in Sidewalk - Cross Slope (5.0% or more)
Code Ref: CBC 1133B.7.1.3 and ADA/ABA 403.3
As Built Meas: 6 Quantity: LF
Description: Cross slope at elbow exceeds 2.0% (5.0% or more)
As Built Desc: 9.0% cross slope
Solution: Demolish existing and construct new sidewalk without curb ramp
Bar. Severity: 1 Necessary Cost Estimate: $750.00 Status:
Implementation Priority: 4 Facility Function:
Implementation Phase: Implementation Date:
Official Responsible:
Notes:

Field Date: 6/8/2011 Report Date: 6/9/2011 Barrier #: 8860A
Location: Sawgrass Cir - South
X Coordinate: -121.26779
Y Coordinate: 38.67087
Barrier Area: Sidewalks
Barrier Type: Cross Slope - Existing (3.1% to 4.0%)
Code Ref: CBC 1133B.7.1.3 and ADA/ABA 403.3
As Built Meas: 696 Quantity: LF
Description: Cross slope exceeds 2.0% (3.1% to 4.0%)
As Built Desc: 3.2% cross slope
Solution: Demolish existing and construct new route
Bar. Severity: 3 Hindrance Cost Estimate: $87,000.00 Status:
Implementation Priority: 4 Facility Function:
Implementation Phase: Implementation Date:
Official Responsible:
Notes:

Field Date: 6/8/2011 Report Date: 6/9/2011 Barrier #: 8860B
Location: Sawgrass Cir - South
X Coordinate: -121.26538
Y Coordinate: 38.67095
Barrier Area: Sidewalks
Barrier Type: Elbow in Sidewalk - Cross Slope (5.0% or more)
Code Ref: CBC 1133B.7.1.3 and ADA/ABA 403.3
As Built Meas: 6 Quantity: LF
Description: Cross slope at elbow exceeds 2.0% (5.0% or more)
As Built Desc: 7.2% cross slope
Solution: Demolish existing and construct new sidewalk without curb ramp
Bar. Severity: 1 Necessary Cost Estimate: $750.00 Status:
Implementation Priority: 4 Facility Function:
Implementation Phase: Implementation Date:
Official Responsible:
Notes:

Field Date: 6/8/2011 Report Date: 6/9/2011 Barrier #: 8861
Location: Sawgrass Cir - West
X Coordinate: -121.26535
Y Coordinate: 38.67081
Barrier Area: Sidewalks
Barrier Type: Cross Slope - Existing (3.1% to 4.0%)
Code Ref: CBC 1133B.7.1.3 and ADA/ABA 403.3
As Built Meas: 169 Quantity: LF
Description: Cross slope exceeds 2.0% (3.1% to 4.0%)
As Built Desc: 3.7% cross slope
Solution: Demolish existing and construct new route
Bar. Severity: 3 Hindrance Cost Estimate: $21,125.00 Status:
Implementation Priority: 4 Facility Function:
Implementation Phase: Implementation Date:
Official Responsible:
Notes:

Field Date: 6/8/2011 Report Date: 6/9/2011 Barrier #: 8862
Location: Kingswood Dr - North
X Coordinate: -121.26551
Y Coordinate: 38.67031
Barrier Area: Sidewalks
Barrier Type: Cross Slope - Existing (3.1% to 4.0%)
Code Ref: CBC 1133B.7.1.3 and ADA/ABA 403.3
As Built Meas: 592 Quantity: LF
Description: Cross slope exceeds 2.0% (3.1% to 4.0%)
As Built Desc: 3.9% cross slope
Solution: Demolish existing and construct new route
Bar. Severity: 3 Hindrance Cost Estimate: $74,000.00 Status:
Implementation Priority: 3 Facility Function:
Implementation Phase: Implementation Date:
Official Responsible:
Notes:

Field Date: 6/8/2011 Report Date: 6/9/2011 Barrier #: 8863
Location: Kingswood Dr - North
X Coordinate: -121.26781
Y Coordinate: 38.67026
Barrier Area: Sidewalks
Barrier Type: Cross Slope - Existing (4.1% to 4.9%)
Code Ref: CBC 1133B.7.1.3 and ADA/ABA 403.3
As Built Meas: 107 Quantity: LF
Description: Cross slope exceeds 2.0% (4.1% to 4.9%)
As Built Desc: 4.1% cross slope
Solution: Demolish existing and construct new route
Bar. Severity: 2 Recommended Cost Estimate: $13,375.00 Status:
Implementation Priority: 3 Facility Function:
Implementation Phase: Implementation Date:
Official Responsible:
Notes:

Field Date: 6/8/2011 Report Date: 6/9/2011 Barrier #: 8864
Location: Kingswood Dr - North
X Coordinate: -121.26813
Y Coordinate: 38.67015
Barrier Area: Sidewalks
Barrier Type: Driveway - Existing (5.0% or more)
Code Ref: CBC 1133B.7.1.3 and ADA/ABA 403.3
As Built Meas: 30 Quantity: LF
Description: Driveway cross slope exceeds 2.0% (5.0% or more)
As Built Desc: 5.2% cross slope
Solution: Provide min. 48" wide level walkway through driveway
Bar. Severity: 4 Low Severity Cost Estimate: $3,750.00 Status:
Implementation Priority: 3 Facility Function:
Implementation Phase: Implementation Date:
Official Responsible:
Notes:

Field Date: 6/8/2011 Report Date: 6/9/2011 Barrier #: 8865
Location: Kingswood Dr - North
X Coordinate: -121.26831
Y Coordinate: 38.67008
Barrier Area: Sidewalks
Barrier Type: Driveway - Existing (5.0% or more)
Code Ref: CBC 1133B.7.1.3 and ADA/ABA 403.3
As Built Meas: 30 Quantity: LF
Description: Driveway cross slope exceeds 2.0% (5.0% or more)
As Built Desc: 5.3% cross slope, 9.3% running slope
Solution: Provide min. 48" wide level walkway through driveway
Bar. Severity: 1 Necessary Cost Estimate: $3,750.00 Status:
Implementation Priority: 3 Facility Function:
Implementation Phase: Implementation Date:
Official Responsible:
Notes:

Field Date: 6/8/2011 Report Date: 6/9/2011 Barrier #: 8866
Location: Kingswood Dr - North
X Coordinate: -121.26838
Y Coordinate: 38.67005
Barrier Area: Sidewalks
Barrier Type: Cross Slope - Existing (5.0% or more)
Code Ref: CBC 1133B.7.1.3 and ADA/ABA 403.3
As Built Meas: 328 Quantity: LF
Description: Cross slope exceeds 2.0% (5.0% or more)
As Built Desc: 5.6% cross slope
Solution: Demolish existing and construct new route
Bar. Severity: 1 Necessary Cost Estimate: $41,000.00 Status:
Implementation Priority: 3 Facility Function:
Implementation Phase: Implementation Date:
Official Responsible:
Notes:

Field Date: 6/8/2011 Report Date: 6/9/2011 Barrier #: 8867
Location: Kingswood Dr - North
X Coordinate: -121.26949
Y Coordinate: 38.66988
Barrier Area: Sidewalks
Barrier Type: Driveway - Existing (5.0% or more)
Code Ref: CBC 1133B.7.1.3 and ADA/ABA 403.3
As Built Meas: 52 Quantity: LF
Description: Driveway cross slope exceeds 2.0% (5.0% or more)
As Built Desc: 5.0% cross slope
Solution: Provide min. 48" wide level walkway through driveway
Bar. Severity: 4 Low Severity Cost Estimate: $6,500.00 Status:
Implementation Priority: 3 Facility Function:
Implementation Phase: Implementation Date:
Official Responsible:
Notes:

Field Date: 6/8/2011 Report Date: 6/9/2011 Barrier #: 8868
Location: Kingswood Dr - North
X Coordinate: -121.26959
Y Coordinate: 38.66987
Barrier Area: Sidewalks
Barrier Type: Cross Slope - Existing (4.1% to 4.9%)
Code Ref: CBC 1133B.7.1.3 and ADA/ABA 403.3
As Built Meas: 186 Quantity: LF
Description: Cross slope exceeds 2.0% (4.1% to 4.9%)
As Built Desc: 4.3% cross slope
Solution: Demolish existing and construct new route
Bar. Severity: 2 Recommended Cost Estimate: $23,250.00 Status:
Implementation Priority: 3 Facility Function:
Implementation Phase: Implementation Date:
Official Responsible:
Notes:

Field Date: 6/8/2011 Report Date: 6/9/2011 Barrier #: 8869
Location: Kingswood Dr - North
X Coordinate: -121.2704
Y Coordinate: 38.66983
Barrier Area: Sidewalks
Barrier Type: Cross Slope - Existing (2.1% to 3.0%)
Code Ref: CBC 1133B.7.1.3 and ADA/ABA 403.3
As Built Meas: 75 Quantity: LF
Description: Cross slope exceeds 2.0% (2.1% to 3.0%)
As Built Desc: 3.0% cross slope
Solution: Low severity barrier - no remediation recommended
Bar. Severity: 4 Low Severity Cost Estimate: $0.00 Status:
Implementation Priority: 3 Facility Function:
Implementation Phase: Implementation Date:
Official Responsible:
Notes:

Field Date: 6/8/2011 Report Date: 6/9/2011 Barrier #: 8870
Location: Kingswood Dr - North
X Coordinate: -121.27066
Y Coordinate: 38.66985
Barrier Area: Sidewalks
Barrier Type: Driveway - Existing (5.0% or more)
Code Ref: CBC 1133B.7.1.3 and ADA/ABA 403.3
As Built Meas: 40 Quantity: LF
Description: Driveway cross slope exceeds 2.0% (5.0% or more)
As Built Desc: 9.6% cross slope, 13.8 running slope
Solution: Provide min. 48" wide level walkway through driveway
Bar. Severity: 1 Necessary Cost Estimate: $5,000.00 Status:
Implementation Priority: 3 Facility Function:
Implementation Phase: Implementation Date:
Official Responsible:
Notes:

Field Date: 6/8/2011 Report Date: 6/9/2011 Barrier #: 8871
Location: Kingswood Dr - North
X Coordinate: -121.27077
Y Coordinate: 38.66986
Barrier Area: Sidewalks
Barrier Type: Cross Slope - Existing (2.1% to 3.0%)
Code Ref: CBC 1133B.7.1.3 and ADA/ABA 403.3
As Built Meas: 112 Quantity: LF
Description: Cross slope exceeds 2.0% (2.1% to 3.0%)
As Built Desc: 3.0% cross slope
Solution: Low severity barrier - no remediation recommended
Bar. Severity: 4 Low Severity Cost Estimate: $0.00 Status:
Implementation Priority: 3 Facility Function:
Implementation Phase: Implementation Date:
Official Responsible:
Notes:

Field Date: 6/8/2011 Report Date: 6/9/2011 Barrier #: 8872
Location: Kingswood Dr - North
X Coordinate: -121.27124
Y Coordinate: 38.66982
Barrier Area: Sidewalks
Barrier Type: Driveway - Existing (5.0% or more)
Code Ref: CBC 1133B.7.1.3 and ADA/ABA 403.3
As Built Meas: 40 Quantity: LF
Description: Driveway cross slope exceeds 2.0% (5.0% or more)
As Built Desc: 9.1% cross slope, 11.5% running slope
Solution: Provide min. 48" wide level walkway through driveway
Bar. Severity: 1 Necessary Cost Estimate: $5,000.00 Status:
Implementation Priority: 3 Facility Function:
Implementation Phase: Implementation Date:
Official Responsible:
Notes:

Field Date: 6/8/2011 Report Date: 6/9/2011 Barrier #: 8873
Location: Kingswood Dr - South
X Coordinate: -121.27144
Y Coordinate: 38.66969
Barrier Area: Sidewalks
Barrier Type: Cross Slope - Existing (4.1% to 4.9%)
Code Ref: CBC 1133B.7.1.3 and ADA/ABA 403.3
As Built Meas: 93 Quantity: LF
Description: Cross slope exceeds 2.0% (4.1% to 4.9%)
As Built Desc: 4.5% cross slope
Solution: Demolish existing and construct new route
Bar. Severity: 2 Recommended Cost Estimate: $11,625.00 Status:
Implementation Priority: 3 Facility Function:
Implementation Phase: Implementation Date:
Official Responsible:
Notes:

Field Date: 6/8/2011 Report Date: 6/9/2011 Barrier #: 8874
Location: Kingswood Dr - South
X Coordinate: -121.27106
Y Coordinate: 38.66966
Barrier Area: Sidewalks
Barrier Type: Driveway - Existing (5.0% or more)
Code Ref: CBC 1133B.7.1.3 and ADA/ABA 403.3
As Built Meas: 40 Quantity: LF
Description: Driveway cross slope exceeds 2.0% (5.0% or more)
As Built Desc: 7.7% cross slope, 9.6% running slope
Solution: Provide min. 48" wide level walkway through driveway
Bar. Severity: 1 Necessary Cost Estimate: $5,000.00 Status:
Implementation Priority: 3 Facility Function:
Implementation Phase: Implementation Date:
Official Responsible:
Notes:

Field Date: 6/8/2011 Report Date: 6/9/2011 Barrier #: 8875
Location: Kingswood Dr - South
X Coordinate: -121.27099
Y Coordinate: 38.66964
Barrier Area: Sidewalks
Barrier Type: Cross Slope - Existing (4.1% to 4.9%)
Code Ref: CBC 1133B.7.1.3 and ADA/ABA 403.3
As Built Meas: 51 Quantity: LF
Description: Cross slope exceeds 2.0% (4.1% to 4.9%)
As Built Desc: 4.7% cross slope
Solution: Demolish existing and construct new route
Bar. Severity: 2 Recommended Cost Estimate: $6,375.00 Status:
Implementation Priority: 3 Facility Function:
Implementation Phase: Implementation Date:
Official Responsible:
Notes:

Field Date: 6/8/2011 Report Date: 6/9/2011 Barrier #: 8885
Location: Pebble Beach Dr - North
X Coordinate: -121.27019
Y Coordinate: 38.66826
Barrier Area: Sidewalks
Barrier Type: Cross Slope - Existing (3.1% to 4.0%)
Code Ref: CBC 1133B.7.1.3 and ADA/ABA 403.3
As Built Meas: 35 Quantity: LF
Description: Cross slope exceeds 2.0% (3.1% to 4.0%)
As Built Desc: 3.9% cross slope
Solution: Demolish existing and construct new route
Bar. Severity: 3 Hindrance Cost Estimate: $4,375.00 Status:
Implementation Priority: 4 Facility Function:
Implementation Phase: Implementation Date:
Official Responsible:
Notes:

Field Date: 6/8/2011 Report Date: 6/9/2011 Barrier #: 8886
Location: Pebble Beach Dr - North
X Coordinate: -121.27039
Y Coordinate: 38.66824
Barrier Area: Sidewalks
Barrier Type: Driveway - Existing (5.0% or more)
Code Ref: CBC 1133B.7.1.3 and ADA/ABA 403.3
As Built Meas: 39 Quantity: LF
Description: Driveway cross slope exceeds 2.0% (5.0% or more)
As Built Desc: 9.4% cross slope, 11.0% running slope
Solution: Provide min. 48" wide level walkway through driveway
Bar. Severity: 1 Necessary Cost Estimate: $4,875.00 Status:
Implementation Priority: 4 Facility Function:
Implementation Phase: Implementation Date:
Official Responsible:
Notes:

Field Date: 6/8/2011 Report Date: 6/9/2011 Barrier #: 8887
Location: Pebble Beach Dr - North
X Coordinate: -121.27052
Y Coordinate: 38.66822
Barrier Area: Sidewalks
Barrier Type: Cross Slope - Existing (5.0% or more)
Code Ref: CBC 1133B.7.1.3 and ADA/ABA 403.3
As Built Meas: 155 Quantity: LF
Description: Cross slope exceeds 2.0% (5.0% or more)
As Built Desc: 5.1% cross slope
Solution: Demolish existing and construct new route
Bar. Severity: 1 Necessary Cost Estimate: $19,375.00 Status:
Implementation Priority: 4 Facility Function:
Implementation Phase: Implementation Date:
Official Responsible:
Notes:

Field Date: 6/8/2011 Report Date: 6/9/2011 Barrier #: 8888
Location: Pebble Beach Dr - North
X Coordinate: -121.27114
Y Coordinate: 38.6682
Barrier Area: Sidewalks
Barrier Type: Driveway - Existing (5.0% or more)
Code Ref: CBC 1133B.7.1.3 and ADA/ABA 403.3
As Built Meas: 42 Quantity: LF
Description: Driveway cross slope exceeds 2.0% (5.0% or more)
As Built Desc: 7.2% cross slope, 9.9% running slope
Solution: Provide min. 48" wide level walkway through driveway
Bar. Severity: 1 Necessary Cost Estimate: $5,250.00 Status:
Implementation Priority: 4 Facility Function:
Implementation Phase: Implementation Date:
Official Responsible:
Notes:

Field Date: 6/8/2011 Report Date: 6/9/2011 Barrier #: 8889
Location: Pebble Beach Dr - North
X Coordinate: -121.27124
Y Coordinate: 38.66818
Barrier Area: Sidewalks
Barrier Type: Cross Slope - Existing (4.1% to 4.9%)
Code Ref: CBC 1133B.7.1.3 and ADA/ABA 403.3
As Built Meas: 131 Quantity: LF
Description: Cross slope exceeds 2.0% (4.1% to 4.9%)
As Built Desc: 4.9% cross slope
Solution: Demolish existing and construct new route
Bar. Severity: 2 Recommended Cost Estimate: $16,375.00 Status:
Implementation Priority: 4 Facility Function:
Implementation Phase: Implementation Date:
Official Responsible:
Notes:

Field Date: 6/8/2011 Report Date: 6/9/2011 Barrier #: 8890
Location: Pebble Beach Dr - South
X Coordinate: -121.27172
Y Coordinate: 38.66806
Barrier Area: Sidewalks
Barrier Type: Cross Slope - Existing (5.0% or more)
Code Ref: CBC 1133B.7.1.3 and ADA/ABA 403.3
As Built Meas: 100 Quantity: LF
Description: Cross slope exceeds 2.0% (5.0% or more)
As Built Desc: 6.4% cross slope
Solution: Demolish existing and construct new route
Bar. Severity: 1 Necessary Cost Estimate: $12,500.00 Status:
Implementation Priority: 4 Facility Function:
Implementation Phase: Implementation Date:
Official Responsible:
Notes:

Field Date: 6/8/2011 Report Date: 6/9/2011 Barrier #: 8891
Location: Pebble Beach Dr - South
X Coordinate: -121.27122
Y Coordinate: 38.66813
Barrier Area: Sidewalks
Barrier Type: Driveway - Existing (5.0% or more)
Code Ref: CBC 1133B.7.1.3 and ADA/ABA 403.3
As Built Meas: 40 Quantity: LF
Description: Driveway cross slope exceeds 2.0% (5.0% or more)
As Built Desc: 7.5% cross slope
Solution: Provide min. 48" wide level walkway through driveway
Bar. Severity: 4 Low Severity Cost Estimate: $5,000.00 Status:
Implementation Priority: 4 Facility Function:
Implementation Phase: Implementation Date:
Official Responsible:
Notes:

Field Date: 6/8/2011 Report Date: 6/9/2011 Barrier #: 8892
Location: Pebble Beach Dr - South
X Coordinate: -121.27116
Y Coordinate: 38.6681
Barrier Area: Sidewalks
Barrier Type: Cross Slope - Existing (4.1% to 4.9%)
Code Ref: CBC 1133B.7.1.3 and ADA/ABA 403.3
As Built Meas: 49 Quantity: LF
Description: Cross slope exceeds 2.0% (4.1% to 4.9%)
As Built Desc: 4.5% cross slope
Solution: Demolish existing and construct new route
Bar. Severity: 2 Recommended Cost Estimate: $6,125.00 Status:
Implementation Priority: 4 Facility Function:
Implementation Phase: Implementation Date:
Official Responsible:
Notes:

Field Date: 6/8/2011 Report Date: 6/9/2011 Barrier #: 8893
Location: Pebble Beach Dr - South
X Coordinate: -121.27098
Y Coordinate: 38.66807
Barrier Area: Sidewalks
Barrier Type: Driveway -12" Grooves Incorrect Application
Code Ref: CBC 1127B.5.6
As Built Meas: 1 Quantity: JOB
Description: 12" grooves required only at curb ramps identified at transition into driveway
As Built Desc: 12" grooves incorrectly provided where no curb ramp exists
Solution: No remediation recommended, until new construction is performed in area
Bar. Severity: 4 Low Severity Cost Estimate: $0.00 Status:
Implementation Priority: 4 Facility Function:
Implementation Phase: Implementation Date:
Official Responsible:
Notes:

Field Date: 6/8/2011 Report Date: 6/9/2011 Barrier #: 8894
Location: Pebble Beach Dr - South
X Coordinate: -121.27084
Y Coordinate: 38.66807
Barrier Area: Sidewalks
Barrier Type: Driveway -12" Grooves Incorrect Application
Code Ref: CBC 1127B.5.6
As Built Meas: 1 Quantity: JOB
Description: 12" grooves required only at curb ramps identified at transition into driveway
As Built Desc: 12" grooves incorrectly provided where no curb ramp exists
Solution: No remediation recommended, until new construction is performed in area
Bar. Severity: 4 Low Severity Cost Estimate: $0.00 Status:
Implementation Priority: 4 Facility Function:
Implementation Phase: Implementation Date:
Official Responsible:
Notes:

Field Date: 6/8/2011 Report Date: 6/9/2011 Barrier #: 8895
Location: Pebble Beach Dr - South
X Coordinate: -121.27067
Y Coordinate: 38.66807
Barrier Area: Sidewalks
Barrier Type: Driveway - Existing (4.1% to 4.9%)
Code Ref: CBC 1133B.7.1.3 and ADA/ABA 403.3
As Built Meas: 40 Quantity: LF
Description: Driveway cross slope exceeds 2.0% (4.1% to 4.9%)
As Built Desc: 4.7% cross slope at cracked concrete
Solution: Provide min. 48" wide level walkway through driveway
Bar. Severity: 3 Hindrance Cost Estimate: $5,000.00 Status:
Implementation Priority: 4 Facility Function:
Implementation Phase: Implementation Date:
Official Responsible:
Notes:

Field Date: 6/8/2011 Report Date: 6/9/2011 Barrier #: 8896
Location: Pebble Beach Dr - South
X Coordinate: -121.27063
Y Coordinate: 38.66807
Barrier Area: Sidewalks
Barrier Type: Cross Slope - Existing (3.1% to 4.0%)
Code Ref: CBC 1133B.7.1.3 and ADA/ABA 403.3
As Built Meas: 171 Quantity: LF
Description: Cross slope exceeds 2.0% (3.1% to 4.0%)
As Built Desc: 3.8% cross slope
Solution: Demolish existing and construct new route
Bar. Severity: 3 Hindrance Cost Estimate: $21,375.00 Status:
Implementation Priority: 4 Facility Function:
Implementation Phase: Implementation Date:
Official Responsible:
Notes:

Field Date: 6/8/2011 Report Date: 6/9/2011 Barrier #: 8897
Location: Pebble Beach Dr - South
X Coordinate: -121.27003
Y Coordinate: 38.66801
Barrier Area: Sidewalks
Barrier Type: Driveway - Existing (5.0% or more)
Code Ref: CBC 1133B.7.1.3 and ADA/ABA 403.3
As Built Meas: 42 Quantity: LF
Description: Driveway cross slope exceeds 2.0% (5.0% or more)
As Built Desc: 5.5% cross slope
Solution: Provide min. 48" wide level walkway through driveway
Bar. Severity: 4 Low Severity Cost Estimate: $5,250.00 Status:
Implementation Priority: 4 Facility Function:
Implementation Phase: Implementation Date:
Official Responsible:
Notes:

Field Date: 6/8/2011 Report Date: 6/9/2011 Barrier #: 8898
Location: Pebble Beach Dr and Spyglass Ln - Corner B
X Coordinate: -121.26905
Y Coordinate: 38.66884
Barrier Area: Curb Ramps
Barrier Type: No Curb Ramp
Code Ref: CBC 1127B.5.1 and ADA/ABA 402.2
As Built Meas: 1 Quantity: EACH
Description: No curb cut at corner (intersection)
As Built Desc: No curb ramp at corner
Solution: Demolish existing and construct curb cut
Bar. Severity: 1 Necessary Cost Estimate: $2,500.00 Status:
Implementation Priority: 4 Facility Function:
Implementation Phase: Implementation Date:
Official Responsible:
Notes: Two - way intersection corners B,C

Field Date: 6/8/2011 Report Date: 6/9/2011 Barrier #: 8899
Location: Pebble Beach Dr and Spyglass Ln - Corner C
X Coordinate: -121.26904
Y Coordinate: 38.66875
Barrier Area: Curb Ramps
Barrier Type: No Curb Ramp
Code Ref: CBC 1127B.5.1 and ADA/ABA 402.2
As Built Meas: 1 Quantity: EACH
Description: No curb cut at corner (intersection)
As Built Desc: No curb ramp at corner
Solution: Demolish existing and construct curb cut
Bar. Severity: 1 Necessary Cost Estimate: $2,500.00 Status:
Implementation Priority: 4 Facility Function:
Implementation Phase: Implementation Date:
Official Responsible:
Notes: Two - way intersection corners B,C

Field Date: 6/8/2011 Report Date: 6/9/2011 Barrier #: 8900
Location: Pebble Beach Dr - East
X Coordinate: -121.26913
Y Coordinate: 38.66922
Barrier Area: Sidewalks
Barrier Type: Driveway - Existing (5.0% or more)
Code Ref: CBC 1133B.7.1.3 and ADA/ABA 403.3
As Built Meas: 38 Quantity: LF
Description: Driveway cross slope exceeds 2.0% (5.0% or more)
As Built Desc: 7.6% cross slope
Solution: Provide min. 48" wide level walkway through driveway
Bar. Severity: 4 Low Severity Cost Estimate: $4,750.00 Status:
Implementation Priority: 4 Facility Function:
Implementation Phase: Implementation Date:
Official Responsible:
Notes:

Field Date: 6/8/2011 Report Date: 6/9/2011 Barrier #: 8901
Location: Kingswood Dr and Spyglass Ln - Corner C
X Coordinate: -121.26644
Y Coordinate: 38.67019
Barrier Area: Curb Ramps
Barrier Type: No Curb Ramp
Code Ref: CBC 1127B.5.1 and ADA/ABA 402.2
As Built Meas: 1 Quantity: EACH
Description: No curb cut at corner (intersection)
As Built Desc: No curb ramp at corner
Solution: Demolish existing and construct curb cut
Bar. Severity: 1 Necessary Cost Estimate: $2,500.00 Status:
Implementation Priority: 3 Facility Function:
Implementation Phase: Implementation Date:
Official Responsible:
Notes: Two - way intersection corners C,D

Field Date: 6/8/2011 Report Date: 6/9/2011 Barrier #: 8902
Location: Kingswood Dr and Spyglass Ln - Corner D
X Coordinate: -121.26664
Y Coordinate: 38.67016
Barrier Area: Curb Ramps
Barrier Type: No Curb Ramp
Code Ref: CBC 1127B.5.1 and ADA/ABA 402.2
As Built Meas: 1 Quantity: EACH
Description: No curb cut at corner (intersection)
As Built Desc: No curb ramp at corner
Solution: Demolish existing and construct curb cut
Bar. Severity: 1 Necessary Cost Estimate: $2,500.00 Status:
Implementation Priority: 3 Facility Function:
Implementation Phase: Implementation Date:
Official Responsible:
Notes: Two - way intersection corners C,D

Field Date: 6/8/2011 Report Date: 6/9/2011 Barrier #: 8903
Location: Kingswood Dr - South
X Coordinate: -121.26637
Y Coordinate: 38.67018
Barrier Area: Sidewalks
Barrier Type: Cross Slope - Existing (5.0% or more)
Code Ref: CBC 1133B.7.1.3 and ADA/ABA 403.3
As Built Meas: 292 Quantity: LF
Description: Cross slope exceeds 2.0% (5.0% or more)
As Built Desc: 5.6% cross slope
Solution: Demolish existing and construct new route
Bar. Severity: 1 Necessary Cost Estimate: $36,500.00 Status:
Implementation Priority: 3 Facility Function:
Implementation Phase: Implementation Date:
Official Responsible:
Notes:

Field Date: 6/8/2011 Report Date: 6/9/2011 Barrier #: 8904
Location: Cypress Point Dr - West
X Coordinate: -121.26536
Y Coordinate: 38.67013
Barrier Area: Sidewalks
Barrier Type: Cross Slope - Existing (4.1% to 4.9%)
Code Ref: CBC 1133B.7.1.3 and ADA/ABA 403.3
As Built Meas: 456 Quantity: LF
Description: Cross slope exceeds 2.0% (4.1% to 4.9%)
As Built Desc: 4.6% cross slope
Solution: Demolish existing and construct new route
Bar. Severity: 2 Recommended Cost Estimate: $57,000.00 Status:
Implementation Priority: 4 Facility Function:
Implementation Phase: Implementation Date:
Official Responsible:
Notes:

Field Date: 6/8/2011 Report Date: 6/9/2011 Barrier #: 8905
Location: Cypress Point Dr and Doral Ct - Corner A
X Coordinate: -121.26531
Y Coordinate: 38.66884
Barrier Area: Curb Ramps
Barrier Type: No Curb Ramp - Depressed Existing Curb
Code Ref: CBC 1127B.5.1 and ADA/ABA 402.2
As Built Meas: 1 Quantity: EACH
Description: No compliant curb cut at corner (intersection)
As Built Desc: 14.5% running slope at depressed area
Solution: Demolish existing and construct curb cut
Bar. Severity: 1 Necessary Cost Estimate: $2,500.00 Status:
Implementation Priority: 4 Facility Function:
Implementation Phase: Implementation Date:
Official Responsible:
Notes: Two - way intersection corners A,D

Field Date: 6/8/2011 Report Date: 6/9/2011 Barrier #: 8906
Location: Cypress Point Dr and Doral Ct - Corner D
X Coordinate: -121.26538
Y Coordinate: 38.6687
Barrier Area: Curb Ramps
Barrier Type: No Curb Ramp - Depressed Existing Curb
Code Ref: CBC 1127B.5.1 and ADA/ABA 402.2
As Built Meas: 1 Quantity: EACH
Description: No compliant curb cut at corner (intersection)
As Built Desc: 17.6% running slope at depressed area
Solution: Demolish existing and construct curb cut
Bar. Severity: 1 Necessary Cost Estimate: $2,500.00 Status:
Implementation Priority: 4 Facility Function:
Implementation Phase: Implementation Date:
Official Responsible:
Notes: Two - way intersection corners A,D

Field Date: 6/8/2011 Report Date: 6/9/2011 Barrier #: 8907
Location: Doral Ct - North
X Coordinate: -121.2654
Y Coordinate: 38.66883
Barrier Area: Sidewalks
Barrier Type: Cross Slope - Existing (4.1% to 4.9%)
Code Ref: CBC 1133B.7.1.3 and ADA/ABA 403.3
As Built Meas: 168 Quantity: LF
Description: Cross slope exceeds 2.0% (4.1% to 4.9%)
As Built Desc: 4.7% cross slope
Solution: Demolish existing and construct new route
Bar. Severity: 2 Recommended Cost Estimate: $21,000.00 Status:
Implementation Priority: 4 Facility Function:
Implementation Phase: Implementation Date:
Official Responsible:
Notes:

Field Date: 6/8/2011 Report Date: 6/9/2011 Barrier #: 8908A
Location: Doral Ct - South
X Coordinate: -121.26594
Y Coordinate: 38.6687
Barrier Area: Sidewalks
Barrier Type: Cross Slope - Existing (4.1% to 4.9%)
Code Ref: CBC 1133B.7.1.3 and ADA/ABA 403.3
As Built Meas: 171 Quantity: LF
Description: Cross slope exceeds 2.0% (4.1% to 4.9%)
As Built Desc: 4.7% cross slope
Solution: Demolish existing and construct new route
Bar. Severity: 2 Recommended Cost Estimate: $21,375.00 Status:
Implementation Priority: 4 Facility Function:
Implementation Phase: Implementation Date:
Official Responsible:
Notes:

Field Date: 6/8/2011 Report Date: 6/9/2011 Barrier #: 8908B
Location: Doral Ct - South
X Coordinate: -121.26549
Y Coordinate: 38.66876
Barrier Area: Sidewalks
Barrier Type: Surface Condition - Damaged
Code Ref: CBC 1133B.7.1 and ADA/ABA 302.1
As Built Meas: 12 Quantity: LF
Description: Surface is not firm and stable (cracked, broken or loose soil, etc.)
As Built Desc: Cracked concrete
Solution: Repair surface to make firm and stable
Bar. Severity: 1 Necessary Cost Estimate: $1,500.00 Status:
Implementation Priority: 4 Facility Function:
Implementation Phase: Implementation Date:
Official Responsible:
Notes:

Field Date: 6/8/2011 Report Date: 6/9/2011 Barrier #: 8909A
Location: Cypress Point Dr - West
X Coordinate: -121.26532
Y Coordinate: 38.66869
Barrier Area: Sidewalks
Barrier Type: Cross Slope - Existing (5.0% or more)
Code Ref: CBC 1133B.7.1.3 and ADA/ABA 403.3
As Built Meas: 430 Quantity: LF
Description: Cross slope exceeds 2.0% (5.0% or more)
As Built Desc: 5.1% cross slope
Solution: Demolish existing and construct new route
Bar. Severity: 1 Necessary Cost Estimate: $53,750.00 Status:
Implementation Priority: 4 Facility Function:
Implementation Phase: Implementation Date:
Official Responsible:
Notes:

Field Date: 6/8/2011 Report Date: 6/9/2011 Barrier #: 8909B
Location: Cypress Point Dr - West
X Coordinate: -121.26556
Y Coordinate: 38.66776
Barrier Area: Sidewalks
Barrier Type: Surface Condition - Damaged
Code Ref: CBC 1133B.7.1 and ADA/ABA 302.1
As Built Meas: 20 Quantity: LF
Description: Surface is not firm and stable (cracked, broken or loose soil, etc.)
As Built Desc: Cracked concrete
Solution: Repair surface to make firm and stable
Bar. Severity: 1 Necessary Cost Estimate: $2,500.00 Status:
Implementation Priority: 4 Facility Function:
Implementation Phase: Implementation Date:
Official Responsible:
Notes:

Field Date: 6/8/2011 Report Date: 6/9/2011 Barrier #: 8910A
Location: Cypress Point Dr and Alta Vista Ln - Corner A
X Coordinate: -121.2655
Y Coordinate: 38.66755
Barrier Area: Curb Ramps
Barrier Type: No Curb Ramp - Depressed Existing Curb
Code Ref: CBC 1127B.5.1 and ADA/ABA 402.2
As Built Meas: 1 Quantity: EACH
Description: No compliant curb cut at corner (intersection)
As Built Desc: 16.2% running slope at depressed area
Solution: Demolish existing and construct curb cut
Bar. Severity: 1 Necessary Cost Estimate: $2,500.00 Status:
Implementation Priority: 4 Facility Function:
Implementation Phase: Implementation Date:
Official Responsible:
Notes: Two - way intersection corners A,B

Field Date: 6/8/2011 Report Date: 6/9/2011 Barrier #: 8910B
Location: Cypress Point Dr and Alta Vista Ln - Corner A
X Coordinate: -121.2655
Y Coordinate: 38.66755
Barrier Area: Curb Ramps
Barrier Type: Clear Width
Code Ref: CBC 1127B.5.2
As Built Meas: 1 Quantity: LF
Description: Curb ramp not at least 48" wide
As Built Desc: 24" clear width due to foliage
Solution: Trim foliage to provide min. 48" clear width
Bar. Severity: 1 Necessary Cost Estimate: $125.00 Status:
Implementation Priority: 4 Facility Function:
Implementation Phase: Implementation Date:
Official Responsible:
Notes: Two - way intersection corners A,B

Field Date: 6/8/2011 Report Date: 6/9/2011 Barrier #: 8911
Location: Cypress Point Dr and Alta Vista Ln - Corner B
X Coordinate: -121.26534
Y Coordinate: 38.66759
Barrier Area: Curb Ramps
Barrier Type: No Curb Ramp - Depressed Existing Curb
Code Ref: CBC 1127B.5.1 and ADA/ABA 402.2
As Built Meas: 1 Quantity: EACH
Description: No compliant curb cut at corner (intersection)
As Built Desc: 12.9% running slope at depressed area
Solution: Demolish existing and construct curb cut
Bar. Severity: 1 Necessary Cost Estimate: $2,500.00 Status:
Implementation Priority: 4 Facility Function:
Implementation Phase: Implementation Date:
Official Responsible:
Notes: Two - way intersection corners A,B

Field Date: 6/8/2011 Report Date: 6/9/2011 Barrier #: 8912
Location: Cypress Point Dr - East
X Coordinate: -121.26536
Y Coordinate: 38.66766
Barrier Area: Sidewalks
Barrier Type: Cross Slope - Existing (5.0% or more)
Code Ref: CBC 1133B.7.1.3 and ADA/ABA 403.3
As Built Meas: 927 Quantity: LF
Description: Cross slope exceeds 2.0% (5.0% or more)
As Built Desc: 5.4% cross slope
Solution: Demolish existing and construct new route
Bar. Severity: 1 Necessary Cost Estimate: $115,875.00 Status:
Implementation Priority: 4 Facility Function:
Implementation Phase: Implementation Date:
Official Responsible:
Notes:

Field Date: 6/8/2011 Report Date: 6/9/2011 Barrier #: 8913
Location: Kingswood Dr - South
X Coordinate: -121.26519
Y Coordinate: 38.67012
Barrier Area: Sidewalks
Barrier Type: Cross Slope - Existing (5.0% or more)
Code Ref: CBC 1133B.7.1.3 and ADA/ABA 403.3
As Built Meas: 200 Quantity: LF
Description: Cross slope exceeds 2.0% (5.0% or more)
As Built Desc: 5.4% cross slope
Solution: Demolish existing and construct new route
Bar. Severity: 1 Necessary Cost Estimate: $25,000.00 Status:
Implementation Priority: 3 Facility Function:
Implementation Phase: Implementation Date:
Official Responsible:
Notes:

Field Date: 6/8/2011 Report Date: 6/9/2011 Barrier #: 8914
Location: Celine Dr - West
X Coordinate: -121.26447
Y Coordinate: 38.67007
Barrier Area: Sidewalks
Barrier Type: Cross Slope - Existing (4.1% to 4.9%)
Code Ref: CBC 1133B.7.1.3 and ADA/ABA 403.3
As Built Meas: 839 Quantity: LF
Description: Cross slope exceeds 2.0% (4.1% to 4.9%)
As Built Desc: 4.7% cross slope
Solution: Demolish existing and construct new route
Bar. Severity: 2 Recommended Cost Estimate: $104,875.00 Status:
Implementation Priority: 4 Facility Function:
Implementation Phase: Implementation Date:
Official Responsible:
Notes:

Field Date: 6/8/2011 Report Date: 6/9/2011 Barrier #: 8915
Location: Celine Dr and Alta Vista Ln - Corner A
X Coordinate: -121.26441
Y Coordinate: 38.66777
Barrier Area: Curb Ramps
Barrier Type: No Curb Ramp - Depressed Existing Curb
Code Ref: CBC 1127B.5.1 and ADA/ABA 402.2
As Built Meas: 1 Quantity: EACH
Description: No compliant curb cut at corner (intersection)
As Built Desc: 9.2% running slope at depressed area
Solution: Demolish existing and construct curb cut
Bar. Severity: 1 Necessary Cost Estimate: $2,500.00 Status:
Implementation Priority: 4 Facility Function:
Implementation Phase: Implementation Date:
Official Responsible:
Notes: Two - way intersection corners A,D

Field Date: 6/8/2011 Report Date: 6/9/2011 Barrier #: 8916
Location: Celine Dr and Alta Vista Ln - Corner D
X Coordinate: -121.26433
Y Coordinate: 38.66764
Barrier Area: Curb Ramps
Barrier Type: No Curb Ramp - Depressed Existing Curb
Code Ref: CBC 1127B.5.1 and ADA/ABA 402.2
As Built Meas: 1 Quantity: EACH
Description: No compliant curb cut at corner (intersection)
As Built Desc: 10.3% running slope at depressed area
Solution: Demolish existing and construct curb cut
Bar. Severity: 1 Necessary Cost Estimate: $2,500.00 Status:
Implementation Priority: 4 Facility Function:
Implementation Phase: Implementation Date:
Official Responsible:
Notes: Two - way intersection corners A,D

Field Date: 6/8/2011 Report Date: 6/9/2011 Barrier #: 8917
Location: Alta Vista Ln - North
X Coordinate: -121.26448
Y Coordinate: 38.66775
Barrier Area: Sidewalks
Barrier Type: Cross Slope - Existing (5.0% or more)
Code Ref: CBC 1133B.7.1.3 and ADA/ABA 403.3
As Built Meas: 275 Quantity: LF
Description: Cross slope exceeds 2.0% (5.0% or more)
As Built Desc: 5.4% cross slope
Solution: Demolish existing and construct new route
Bar. Severity: 1 Necessary Cost Estimate: $34,375.00 Status:
Implementation Priority: 4 Facility Function:
Implementation Phase: Implementation Date:
Official Responsible:
Notes:

Field Date: 6/8/2011 Report Date: 6/9/2011 Barrier #: 8918
Location: Alta Vista Ln - North
X Coordinate: -121.26557
Y Coordinate: 38.66755
Barrier Area: Sidewalks
Barrier Type: Cross Slope - Existing (5.0% or more)
Code Ref: CBC 1133B.7.1.3 and ADA/ABA 403.3
As Built Meas: 151 Quantity: LF
Description: Cross slope exceeds 2.0% (5.0% or more)
As Built Desc: 5.1% cross slope
Solution: Demolish existing and construct new route
Bar. Severity: 1 Necessary Cost Estimate: $18,875.00 Status:
Implementation Priority: 4 Facility Function:
Implementation Phase: Implementation Date:
Official Responsible:
Notes:

Field Date: 6/8/2011 Report Date: 6/9/2011 Barrier #: 8919
Location: Alta Vista Ln - North
X Coordinate: -121.2661
Y Coordinate: 38.6674
Barrier Area: Sidewalks
Barrier Type: Cross Slope - Existing (5.0% or more)
Code Ref: CBC 1133B.7.1.3 and ADA/ABA 403.3
As Built Meas: 20 Quantity: LF
Description: Cross slope exceeds 2.0% (5.0% or more)
As Built Desc: 7.4% cross slope
Solution: Demolish existing and construct new route
Bar. Severity: 1 Necessary Cost Estimate: $2,500.00 Status:
Implementation Priority: 4 Facility Function:
Implementation Phase: Implementation Date:
Official Responsible:
Notes:

Field Date: 6/8/2011 Report Date: 6/9/2011 Barrier #: 8920
Location: Alta Vista Ln - North
X Coordinate: -121.26622
Y Coordinate: 38.66736
Barrier Area: Sidewalks
Barrier Type: Driveway - Existing (5.0% or more)
Code Ref: CBC 1133B.7.1.3 and ADA/ABA 403.3
As Built Meas: 31 Quantity: LF
Description: Driveway cross slope exceeds 2.0% (5.0% or more)
As Built Desc: 10.1% cross slope
Solution: Provide min. 48" wide level walkway through driveway
Bar. Severity: 4 Low Severity Cost Estimate: $3,875.00 Status:
Implementation Priority: 4 Facility Function:
Implementation Phase: Implementation Date:
Official Responsible:
Notes:

Field Date: 6/8/2011 Report Date: 6/9/2011 Barrier #: 8921
Location: Alta Vista Ln - North
X Coordinate: -121.26636
Y Coordinate: 38.66732
Barrier Area: Sidewalks
Barrier Type: No Sidewalk - Cane Detectable Barricade
Code Ref: CBC 1133B.8.6 and MUTCD Section 6D.02
As Built Meas: 4 Quantity: LF
Description: No cane detectable warning on existing barricade
As Built Desc: Existing barricade lacks warning for the visually impaired
Solution: Provide cane detectable warning on barricade (max. 6" above ground)
Bar. Severity: 1 Necessary Cost Estimate: $400.00 Status:
Implementation Priority: 4 Facility Function:
Implementation Phase: Implementation Date:
Official Responsible:
Notes:

Field Date: 6/8/2011 Report Date: 6/9/2011 Barrier #: 8922
Location: Alta Vista Ln - North
X Coordinate: -121.26634
Y Coordinate: 38.66725
Barrier Area: Sidewalks
Barrier Type: No sidewalk
Code Ref: CBC 1127B.1 and ADA/ABA 206.2.1
As Built Meas: 140 Quantity: LF
Description: No pedestrian route provided
As Built Desc: No sidewalk provided
Solution: Construct new firm and stable pedestrian route
Bar. Severity: 1 Necessary Cost Estimate: $14,000.00 Status:
Implementation Priority: 4 Facility Function:
Implementation Phase: Implementation Date:
Official Responsible:
Notes:

Field Date: 6/8/2011 Report Date: 6/9/2011 Barrier #: 8923
Location: Alta Vista Ln - North
X Coordinate: -121.2668
Y Coordinate: 38.66716
Barrier Area: Sidewalks
Barrier Type: No Sidewalk - No Barricade
Code Ref: MUTCD Section 6D.01
As Built Meas: 1 Quantity: JOB
Description: No barricade provided where sidewalk ends in hazardous location
As Built Desc: No barricade or other warning provided for the visually impaired at end of sidewalk
Solution: Provide barricade with cane detectable warning at end of sidewalk
Bar. Severity: 1 Necessary Cost Estimate: $1,350.00 Status:
Implementation Priority: 4 Facility Function:
Implementation Phase: Implementation Date:
Official Responsible:
Notes:

Field Date: 6/8/2011 Report Date: 6/9/2011 Barrier #: 8924
Location: Alta Vista Ln - North
X Coordinate: -121.26746
Y Coordinate: 38.66694
Barrier Area: Sidewalks
Barrier Type: Cross Slope - Existing (4.1% to 4.9%)
Code Ref: CBC 1133B.7.1.3 and ADA/ABA 403.3
As Built Meas: 143 Quantity: LF
Description: Cross slope exceeds 2.0% (4.1% to 4.9%)
As Built Desc: 4.6% cross slope
Solution: Demolish existing and construct new route
Bar. Severity: 2 Recommended Cost Estimate: $17,875.00 Status:
Implementation Priority: 4 Facility Function:
Implementation Phase: Implementation Date:
Official Responsible:
Notes:

Field Date: 6/8/2011 Report Date: 6/9/2011 Barrier #: 8925
Location: Alta Vista Ln and Marsala Ct - Corner A
X Coordinate: -121.2673
Y Coordinate: 38.66701
Barrier Area: Curb Ramps
Barrier Type: No Curb Ramp - Depressed Existing Curb
Code Ref: CBC 1127B.5.1 and ADA/ABA 402.2
As Built Meas: 1 Quantity: EACH
Description: No compliant curb cut at corner (intersection)
As Built Desc: 14.7% running slope at depressed area
Solution: Demolish existing and construct curb cut
Bar. Severity: 1 Necessary Cost Estimate: $2,500.00 Status:
Implementation Priority: 4 Facility Function:
Implementation Phase: Implementation Date:
Official Responsible:
Notes: Two - way intersection corners A,B

Field Date: 6/8/2011 Report Date: 6/9/2011 Barrier #: 8926
Location: Alta Vista Ln and Marsala Ct - Corner B
X Coordinate: -121.26736
Y Coordinate: 38.66706
Barrier Area: Curb Ramps
Barrier Type: No Curb Ramp - Depressed Existing Curb
Code Ref: CBC 1127B.5.1 and ADA/ABA 402.2
As Built Meas: 1 Quantity: EACH
Description: No compliant curb cut at corner (intersection)
As Built Desc: 15.8% running slope at depressed area
Solution: Demolish existing and construct curb cut
Bar. Severity: 1 Necessary Cost Estimate: $2,500.00 Status:
Implementation Priority: 4 Facility Function:
Implementation Phase: Implementation Date:
Official Responsible:
Notes: Two - way intersection corners A,B

Field Date: 6/8/2011 Report Date: 6/9/2011 Barrier #: 8927
Location: Marsala Ct - East
X Coordinate: -121.26735
Y Coordinate: 38.66704
Barrier Area: Sidewalks
Barrier Type: Cross Slope - Existing (5.0% or more)
Code Ref: CBC 1133B.7.1.3 and ADA/ABA 403.3
As Built Meas: 189 Quantity: LF
Description: Cross slope exceeds 2.0% (5.0% or more)
As Built Desc: 5.4% cross slope
Solution: Demolish existing and construct new route
Bar. Severity: 1 Necessary Cost Estimate: $23,625.00 Status:
Implementation Priority: 4 Facility Function:
Implementation Phase: Implementation Date:
Official Responsible:
Notes:

Field Date: 6/8/2011 Report Date: 6/9/2011 Barrier #: 8928
Location: Marsala Ct - North
X Coordinate: -121.26747
Y Coordinate: 38.66745
Barrier Area: Sidewalks
Barrier Type: Cross Slope - Existing (5.0% or more)
Code Ref: CBC 1133B.7.1.3 and ADA/ABA 403.3
As Built Meas: 364 Quantity: LF
Description: Cross slope exceeds 2.0% (5.0% or more)
As Built Desc: 6.1% cross slope
Solution: Demolish existing and construct new route
Bar. Severity: 1 Necessary Cost Estimate: $45,500.00 Status:
Implementation Priority: 4 Facility Function:
Implementation Phase: Implementation Date:
Official Responsible:
Notes:

Field Date: 6/8/2011 Report Date: 6/9/2011 Barrier #: 8929
Location: Marsala Ct - South
X Coordinate: -121.26831
Y Coordinate: 38.66737
Barrier Area: Sidewalks
Barrier Type: Cross Slope - Existing (5.0% or more)
Code Ref: CBC 1133B.7.1.3 and ADA/ABA 403.3
As Built Meas: 361 Quantity: LF
Description: Cross slope exceeds 2.0% (5.0% or more)
As Built Desc: 5.0% cross slope
Solution: Demolish existing and construct new route
Bar. Severity: 1 Necessary Cost Estimate: $45,125.00 Status:
Implementation Priority: 4 Facility Function:
Implementation Phase: Implementation Date:
Official Responsible:
Notes:

Field Date: 6/8/2011 Report Date: 6/9/2011 Barrier #: 8930
Location: Marsala Ct - West
X Coordinate: -121.26749
Y Coordinate: 38.66735
Barrier Area: Sidewalks
Barrier Type: Cross Slope - Existing (5.0% or more)
Code Ref: CBC 1133B.7.1.3 and ADA/ABA 403.3
As Built Meas: 142 Quantity: LF
Description: Cross slope exceeds 2.0% (5.0% or more)
As Built Desc: 5.3% cross slope
Solution: Demolish existing and construct new route
Bar. Severity: 1 Necessary Cost Estimate: $17,750.00 Status:
Implementation Priority: 4 Facility Function:
Implementation Phase: Implementation Date:
Official Responsible:
Notes:

Field Date: 6/8/2011 Report Date: 6/9/2011 Barrier #: 8931A
Location: Alta Vista Ln - North
X Coordinate: -121.26751
Y Coordinate: 38.6669
Barrier Area: Sidewalks
Barrier Type: Cross Slope - Existing (5.0% or more)
Code Ref: CBC 1133B.7.1.3 and ADA/ABA 403.3
As Built Meas: 355 Quantity: LF
Description: Cross slope exceeds 2.0% (5.0% or more)
As Built Desc: 5.4% cross slope
Solution: Demolish existing and construct new route
Bar. Severity: 1 Necessary Cost Estimate: $44,375.00 Status:
Implementation Priority: 4 Facility Function:
Implementation Phase: Implementation Date:
Official Responsible:
Notes:

Field Date: 6/8/2011 Report Date: 6/9/2011 Barrier #: 8931B
Location: Alta Vista Ln - North
X Coordinate: -121.26803
Y Coordinate: 38.66674
Barrier Area: Sidewalks
Barrier Type: Abrupt Change in Level - > 1/2"
Code Ref: CBC 1133B.7.1 and ADA/ABA 303.3
As Built Meas: 4 Quantity: LF
Description: Change in level greater than 1/2"
As Built Desc: 1/2" lip in sidewalk surface
Solution: Grind or repair sidewalk to remove trip hazard
Bar. Severity: 1 Necessary Cost Estimate: $1,000.00 Status:
Implementation Priority: 4 Facility Function:
Implementation Phase: Implementation Date:
Official Responsible:
Notes:

Field Date: 6/8/2011 Report Date: 6/9/2011 Barrier #: 8931C
Location: Alta Vista Ln - North
X Coordinate: -121.26852
Y Coordinate: 38.66655
Barrier Area: Sidewalks
Barrier Type: No Sidewalk - Transition to Shoulder
Code Ref: CBC 1121B.2 and ADA/ABA 206.2.1
As Built Meas: 1 Quantity: JOB
Description: Sidewalk ends and no ramp to pedestrian shoulder is provided
As Built Desc: No ramp to shoulder to enable pedestrian travel onto existing shoulder
Solution: Provide transition ramp to paved shoulder where no opposite sidewalk exists
Bar. Severity: 1 Necessary Cost Estimate: $2,500.00 Status:
Implementation Priority: 4 Facility Function:
Implementation Phase: Implementation Date:
Official Responsible:
Notes:

Field Date: 6/8/2011 Report Date: 6/9/2011 Barrier #: 8932
Location: Alta Vista Ln - South
X Coordinate: -121.26902
Y Coordinate: 38.66635
Barrier Area: Sidewalks
Barrier Type: No Sidewalk - Transition to Shoulder
Code Ref: CBC 1121B.2 and ADA/ABA 206.2.1
As Built Meas: 1 Quantity: JOB
Description: Sidewalk ends and no ramp to pedestrian shoulder is provided
As Built Desc: No ramp to shoulder to enable pedestrian travel onto existing shoulder
Solution: Provide transition ramp to paved shoulder where no opposite sidewalk exists
Bar. Severity: 1 Necessary Cost Estimate: $2,500.00 Status:
Implementation Priority: 4 Facility Function:
Implementation Phase: Implementation Date:
Official Responsible:
Notes:

Field Date: 6/8/2011 Report Date: 6/9/2011 Barrier #: 8933
Location: Alta Vista Ln - South
X Coordinate: -121.26888
Y Coordinate: 38.66631
Barrier Area: Sidewalks
Barrier Type: Cross Slope - Existing (5.0% or more)
Code Ref: CBC 1133B.7.1.3 and ADA/ABA 403.3
As Built Meas: 209 Quantity: LF
Description: Cross slope exceeds 2.0% (5.0% or more)
As Built Desc: 7.0% cross slope
Solution: Demolish existing and construct new route
Bar. Severity: 1 Necessary Cost Estimate: $26,125.00 Status:
Implementation Priority: 4 Facility Function:
Implementation Phase: Implementation Date:
Official Responsible:
Notes:

Field Date: 6/8/2011 Report Date: 6/9/2011 Barrier #: 8934
Location: Alta Vista Ln - South
X Coordinate: -121.26826
Y Coordinate: 38.66646
Barrier Area: Sidewalks
Barrier Type: Driveway - Existing (5.0% or more)
Code Ref: CBC 1133B.7.1.3 and ADA/ABA 403.3
As Built Meas: 38 Quantity: LF
Description: Driveway cross slope exceeds 2.0% (5.0% or more)
As Built Desc: 12.2% cross slope
Solution: Provide min. 48" wide level walkway through driveway
Bar. Severity: 4 Low Severity Cost Estimate: $4,750.00 Status:
Implementation Priority: 4 Facility Function:
Implementation Phase: Implementation Date:
Official Responsible:
Notes:

Field Date: 6/8/2011 Report Date: 6/9/2011 Barrier #: 8935
Location: Alta Vista Ln - South
X Coordinate: -121.26819
Y Coordinate: 38.66649
Barrier Area: Sidewalks
Barrier Type: Cross Slope - Existing (5.0% or more)
Code Ref: CBC 1133B.7.1.3 and ADA/ABA 403.3
As Built Meas: 28 Quantity: LF
Description: Cross slope exceeds 2.0% (5.0% or more)
As Built Desc: 19.3% cross slope
Solution: Demolish existing and construct new route
Bar. Severity: 1 Necessary Cost Estimate: $3,500.00 Status:
Implementation Priority: 4 Facility Function:
Implementation Phase: Implementation Date:
Official Responsible:
Notes:

Field Date: 6/8/2011 Report Date: 6/9/2011 Barrier #: 8936
Location: Alta Vista Ln - South
X Coordinate: -121.26812
Y Coordinate: 38.66655
Barrier Area: Sidewalks
Barrier Type: Cross Slope - Existing (4.1% to 4.9%)
Code Ref: CBC 1133B.7.1.3 and ADA/ABA 403.3
As Built Meas: 456 Quantity: LF
Description: Cross slope exceeds 2.0% (4.1% to 4.9%)
As Built Desc: 4.5% cross slope
Solution: Demolish existing and construct new route
Bar. Severity: 2 Recommended Cost Estimate: $57,000.00 Status:
Implementation Priority: 4 Facility Function:
Implementation Phase: Implementation Date:
Official Responsible:
Notes:

Field Date: 6/8/2011 Report Date: 6/9/2011 Barrier #: 8937
Location: Alta Vista Ln and Almaden Way - Corner C
X Coordinate: -121.26648
Y Coordinate: 38.66713
Barrier Area: Curb Ramps
Barrier Type: No Curb Ramp - Depressed Existing Curb
Code Ref: CBC 1127B.5.1 and ADA/ABA 402.2
As Built Meas: 1 Quantity: EACH
Description: No compliant curb cut at corner (intersection)
As Built Desc: 9.5% running slope at depressed area
Solution: Demolish existing and construct curb cut
Bar. Severity: 1 Necessary Cost Estimate: $2,500.00 Status:
Implementation Priority: 4 Facility Function:
Implementation Phase: Implementation Date:
Official Responsible:
Notes: Two - way intersection corners C,D

Field Date: 6/8/2011 Report Date: 6/9/2011 Barrier #: 8938
Location: Alta Vista Ln and Almaden Way - Corner D
X Coordinate: -121.26665
Y Coordinate: 38.66701
Barrier Area: Curb Ramps
Barrier Type: No Curb Ramp
Code Ref: CBC 1127B.5.1 and ADA/ABA 402.2
As Built Meas: 1 Quantity: EACH
Description: No curb cut at corner (intersection)
As Built Desc: No curb ramp at corner
Solution: Demolish existing and construct curb cut
Bar. Severity: 1 Necessary Cost Estimate: $2,500.00 Status:
Implementation Priority: 4 Facility Function:
Implementation Phase: Implementation Date:
Official Responsible:
Notes: Two - way intersection corners C,D

Field Date: 6/9/2011 Report Date: 6/9/2011 Barrier #: 8939
Location: Almaden Wy - West
X Coordinate: -121.26656
Y Coordinate: 38.667
Barrier Area: Sidewalks
Barrier Type: Cross Slope - Existing (5.0% or more)
Code Ref: CBC 1133B.7.1.3 and ADA/ABA 403.3
As Built Meas: 138 Quantity: LF
Description: Cross slope exceeds 2.0% (5.0% or more)
As Built Desc: 5.0% cross slope
Solution: Demolish existing and construct new route
Bar. Severity: 1 Necessary Cost Estimate: $17,250.00 Status:
Implementation Priority: 4 Facility Function:
Implementation Phase: Implementation Date:
Official Responsible:
Notes:

Field Date: 6/9/2011 Report Date: 6/9/2011 Barrier #: 8940
Location: Almaden Wy and Rubicon Cir - Corner A
X Coordinate: -121.26659
Y Coordinate: 38.66653
Barrier Area: Curb Ramps
Barrier Type: No Curb Ramp
Code Ref: CBC 1127B.5.1 and ADA/ABA 402.2
As Built Meas: 1 Quantity: EACH
Description: No curb cut at corner (intersection)
As Built Desc: No curb ramp at corner
Solution: Demolish existing and construct curb cut
Bar. Severity: 1 Necessary Cost Estimate: $2,500.00 Status:
Implementation Priority: 4 Facility Function:
Implementation Phase: Implementation Date:
Official Responsible:
Notes: Two - way intersection corners A,D

Field Date: 6/9/2011 Report Date: 6/9/2011 Barrier #: 8941
Location: Almaden Wy and Rubicon Cir - Corner D
X Coordinate: -121.26657
Y Coordinate: 38.6664
Barrier Area: Curb Ramps
Barrier Type: No Curb Ramp
Code Ref: CBC 1127B.5.1 and ADA/ABA 402.2
As Built Meas: 1 Quantity: EACH
Description: No curb cut at corner (intersection)
As Built Desc: No curb ramp at corner
Solution: Demolish existing and construct curb cut
Bar. Severity: 1 Necessary Cost Estimate: $2,500.00 Status:
Implementation Priority: 4 Facility Function:
Implementation Phase: Implementation Date:
Official Responsible:
Notes: Two - way intersection corners A,D

Field Date: 6/9/2011 Report Date: 6/9/2011 Barrier #: 8942
Location: Almaden Wy - West
X Coordinate: -121.2666
Y Coordinate: 38.66612
Barrier Area: Sidewalks
Barrier Type: Cross Slope - Existing (5.0% or more)
Code Ref: CBC 1133B.7.1.3 and ADA/ABA 403.3
As Built Meas: 358 Quantity: LF
Description: Cross slope exceeds 2.0% (5.0% or more)
As Built Desc: 5.5% cross slope
Solution: Demolish existing and construct new route
Bar. Severity: 1 Necessary Cost Estimate: $44,750.00 Status:
Implementation Priority: 4 Facility Function:
Implementation Phase: Implementation Date:
Official Responsible:
Notes:

Field Date: 6/9/2011 Report Date: 6/9/2011 Barrier #: 8943
Location: Almaden Wy - West
X Coordinate: -121.26655
Y Coordinate: 38.66543
Barrier Area: Sidewalks
Barrier Type: Cross Slope - Existing (5.0% or more)
Code Ref: CBC 1133B.7.1.3 and ADA/ABA 403.3
As Built Meas: 22 Quantity: LF
Description: Cross slope exceeds 2.0% (5.0% or more)
As Built Desc: 8.7% cross slope
Solution: Demolish existing and construct new route
Bar. Severity: 1 Necessary Cost Estimate: $2,750.00 Status:
Implementation Priority: 4 Facility Function:
Implementation Phase: Implementation Date:
Official Responsible:
Notes:

Field Date: 6/9/2011 Report Date: 6/9/2011 Barrier #: 8944
Location: Almaden Wy and Rubicon Cir - Corner A
X Coordinate: -121.26655
Y Coordinate: 38.66527
Barrier Area: Curb Ramps
Barrier Type: No Curb Ramp
Code Ref: CBC 1127B.5.1 and ADA/ABA 402.2
As Built Meas: 1 Quantity: EACH
Description: No curb cut at corner (intersection)
As Built Desc: No curb ramp at corner
Solution: Demolish existing and construct curb cut
Bar. Severity: 1 Necessary Cost Estimate: $2,500.00 Status:
Implementation Priority: 4 Facility Function:
Implementation Phase: Implementation Date:
Official Responsible:
Notes: Two - way intersection corners A,D

Field Date: 6/9/2011 Report Date: 6/9/2011 Barrier #: 8945
Location: Almaden Wy and Rubicon Cir - Corner D
X Coordinate: -121.26654
Y Coordinate: 38.66519
Barrier Area: Curb Ramps
Barrier Type: No Curb Ramp
Code Ref: CBC 1127B.5.1 and ADA/ABA 402.2
As Built Meas: 1 Quantity: EACH
Description: No curb cut at corner (intersection)
As Built Desc: No curb ramp at corner
Solution: Demolish existing and construct curb cut
Bar. Severity: 1 Necessary Cost Estimate: $2,500.00 Status:
Implementation Priority: 4 Facility Function:
Implementation Phase: Implementation Date:
Official Responsible:
Notes: Two - way intersection corners A,D

Field Date: 6/9/2011 Report Date: 6/9/2011 Barrier #: 8946
Location: Almaden Wy - West
X Coordinate: -121.26656
Y Coordinate: 38.66485
Barrier Area: Sidewalks
Barrier Type: Cross Slope - Existing (5.0% or more)
Code Ref: CBC 1133B.7.1.3 and ADA/ABA 403.3
As Built Meas: 150 Quantity: LF
Description: Cross slope exceeds 2.0% (5.0% or more)
As Built Desc: 7.6% cross slope
Solution: Demolish existing and construct new route
Bar. Severity: 1 Necessary Cost Estimate: $18,750.00 Status:
Implementation Priority: 4 Facility Function:
Implementation Phase: Implementation Date:
Official Responsible:
Notes:

Field Date: 6/9/2011 Report Date: 6/9/2011 Barrier #: 8947
Location: Almaden Wy and Reisling Wy - Corner A
X Coordinate: -121.26656
Y Coordinate: 38.66473
Barrier Area: Curb Ramps
Barrier Type: No Curb Ramp
Code Ref: CBC 1127B.5.1 and ADA/ABA 402.2
As Built Meas: 1 Quantity: EACH
Description: No curb cut at corner (intersection)
As Built Desc: No curb ramp at corner
Solution: Demolish existing and construct curb cut
Bar. Severity: 1 Necessary Cost Estimate: $2,500.00 Status:
Implementation Priority: 4 Facility Function:
Implementation Phase: Implementation Date:
Official Responsible:
Notes: Two - way intersection corners A,D

Field Date: 6/9/2011 Report Date: 6/9/2011 Barrier #: 8948
Location: Almaden Wy and Reisling Wy - Corner D
X Coordinate: -121.26658
Y Coordinate: 38.66461
Barrier Area: Curb Ramps
Barrier Type: No Curb Ramp
Code Ref: CBC 1127B.5.1 and ADA/ABA 402.2
As Built Meas: 1 Quantity: EACH
Description: No curb cut at corner (intersection)
As Built Desc: No curb ramp at corner
Solution: Demolish existing and construct curb cut
Bar. Severity: 1 Necessary Cost Estimate: $2,500.00 Status:
Implementation Priority: 4 Facility Function:
Implementation Phase: Implementation Date:
Official Responsible:
Notes: Two - way intersection corners A,D

Field Date: 6/9/2011 Report Date: 6/9/2011 Barrier #: 8949
Location: Almaden Wy - West
X Coordinate: -121.26658
Y Coordinate: 38.66454
Barrier Area: Sidewalks
Barrier Type: Cross Slope - Existing (5.0% or more)
Code Ref: CBC 1133B.7.1.3 and ADA/ABA 403.3
As Built Meas: 161 Quantity: LF
Description: Cross slope exceeds 2.0% (5.0% or more)
As Built Desc: 11.4% cross slope
Solution: Demolish existing and construct new route
Bar. Severity: 1 Necessary Cost Estimate: $20,125.00 Status:
Implementation Priority: 4 Facility Function:
Implementation Phase: Implementation Date:
Official Responsible:
Notes:

Field Date: 6/9/2011 Report Date: 6/9/2011 Barrier #: 8950
Location: Almaden Wy - East
X Coordinate: -121.26655
Y Coordinate: 38.66426
Barrier Area: Sidewalks
Barrier Type: Driveway - Existing (4.1% to 4.9%)
Code Ref: CBC 1133B.7.1.3 and ADA/ABA 403.3
As Built Meas: 40 Quantity: LF
Description: Driveway cross slope exceeds 2.0% (4.1% to 4.9%)
As Built Desc: 4.3% cross slope
Solution: Provide min. 48" wide level walkway through driveway
Bar. Severity: 3 Hindrance Cost Estimate: $5,000.00 Status:
Implementation Priority: 4 Facility Function:
Implementation Phase: Implementation Date:
Official Responsible:
Notes:

Field Date: 6/9/2011 Report Date: 6/9/2011 Barrier #: 8951
Location: Almaden Wy - East
X Coordinate: -121.26641
Y Coordinate: 38.66471
Barrier Area: Sidewalks
Barrier Type: Driveway - Existing (5.0% or more)
Code Ref: CBC 1133B.7.1.3 and ADA/ABA 403.3
As Built Meas: 41 Quantity: LF
Description: Driveway cross slope exceeds 2.0% (5.0% or more)
As Built Desc: 5.4% cross slope
Solution: Provide min. 48" wide level walkway through driveway
Bar. Severity: 4 Low Severity Cost Estimate: $5,125.00 Status:
Implementation Priority: 4 Facility Function:
Implementation Phase: Implementation Date:
Official Responsible:
Notes:

Field Date: 6/9/2011 Report Date: 6/9/2011 Barrier #: 8952
Location: Almaden Wy - East
X Coordinate: -121.26641
Y Coordinate: 38.6649
Barrier Area: Sidewalks
Barrier Type: Cross Slope - Existing (3.1% to 4.0%)
Code Ref: CBC 1133B.7.1.3 and ADA/ABA 403.3
As Built Meas: 130 Quantity: LF
Description: Cross slope exceeds 2.0% (3.1% to 4.0%)
As Built Desc: 3.5% cross slope
Solution: Demolish existing and construct new route
Bar. Severity: 3 Hindrance Cost Estimate: $16,250.00 Status:
Implementation Priority: 4 Facility Function:
Implementation Phase: Implementation Date:
Official Responsible:
Notes:

Field Date: 6/9/2011 Report Date: 6/9/2011 Barrier #: 8953
Location: Almaden Wy - East
X Coordinate: -121.26637
Y Coordinate: 38.66525
Barrier Area: Sidewalks
Barrier Type: Driveway - Existing (5.0% or more)
Code Ref: CBC 1133B.7.1.3 and ADA/ABA 403.3
As Built Meas: 41 Quantity: LF
Description: Driveway cross slope exceeds 2.0% (5.0% or more)
As Built Desc: 7.1% cross slope
Solution: Provide min. 48" wide level walkway through driveway
Bar. Severity: 4 Low Severity Cost Estimate: $5,125.00 Status:
Implementation Priority: 4 Facility Function:
Implementation Phase: Implementation Date:
Official Responsible:
Notes:

Field Date: 6/9/2011 Report Date: 6/9/2011 Barrier #: 8954
Location: Almaden Wy - East
X Coordinate: -121.26639
Y Coordinate: 38.66535
Barrier Area: Sidewalks
Barrier Type: Cross Slope - Existing (3.1% to 4.0%)
Code Ref: CBC 1133B.7.1.3 and ADA/ABA 403.3
As Built Meas: 146 Quantity: LF
Description: Cross slope exceeds 2.0% (3.1% to 4.0%)
As Built Desc: 3.2% cross slope
Solution: Demolish existing and construct new route
Bar. Severity: 3 Hindrance Cost Estimate: $18,250.00 Status:
Implementation Priority: 4 Facility Function:
Implementation Phase: Implementation Date:
Official Responsible:
Notes:

Field Date: 6/9/2011 Report Date: 6/9/2011 Barrier #: 8955
Location: Almaden Wy and Brian Ridge Ln - Corner B
X Coordinate: -121.26644
Y Coordinate: 38.66621
Barrier Area: Curb Ramps
Barrier Type: No Curb Ramp - Depressed Existing Curb
Code Ref: CBC 1127B.5.1 and ADA/ABA 402.2
As Built Meas: 1 Quantity: EACH
Description: No compliant curb cut at corner (intersection)
As Built Desc: 7.1% running slope at depressed area
Solution: Demolish existing and construct curb cut
Bar. Severity: 1 Necessary Cost Estimate: $2,500.00 Status:
Implementation Priority: 4 Facility Function:
Implementation Phase: Implementation Date:
Official Responsible:
Notes: Two - way intersection corners B,C

Field Date: 6/9/2011 Report Date: 6/9/2011 Barrier #: 8956
Location: Almaden Wy and Brian Ridge Ln - Corner C
X Coordinate: -121.26644
Y Coordinate: 38.66608
Barrier Area: Curb Ramps
Barrier Type: No Curb Ramp - Depressed Existing Curb
Code Ref: CBC 1127B.5.1 and ADA/ABA 402.2
As Built Meas: 1 Quantity: EACH
Description: No compliant curb cut at corner (intersection)
As Built Desc: 12.2% running slope at depressed area
Solution: Demolish existing and construct curb cut
Bar. Severity: 1 Necessary Cost Estimate: $2,500.00 Status:
Implementation Priority: 4 Facility Function:
Implementation Phase: Implementation Date:
Official Responsible:
Notes: Two - way intersection corners B,C

Field Date: 6/9/2011 Report Date: 6/9/2011 Barrier #: 8957
Location: Almaden Wy - East
X Coordinate: -121.26647
Y Coordinate: 38.66632
Barrier Area: Sidewalks
Barrier Type: Cross Slope - Existing (2.1% to 3.0%)
Code Ref: CBC 1133B.7.1.3 and ADA/ABA 403.3
As Built Meas: 115 Quantity: LF
Description: Cross slope exceeds 2.0% (2.1% to 3.0%)
As Built Desc: 3.0% cross slope
Solution: Low severity barrier - no remediation recommended
Bar. Severity: 4 Low Severity Cost Estimate: $0.00 Status:
Implementation Priority: 4 Facility Function:
Implementation Phase: Implementation Date:
Official Responsible:
Notes:

Field Date: 6/9/2011 Report Date: 6/9/2011 Barrier #: 8958
Location: Alta Vista Ln - South
X Coordinate: -121.26647
Y Coordinate: 38.66711
Barrier Area: Sidewalks
Barrier Type: Cross Slope - Existing (3.1% to 4.0%)
Code Ref: CBC 1133B.7.1.3 and ADA/ABA 403.3
As Built Meas: 223 Quantity: LF
Description: Cross slope exceeds 2.0% (3.1% to 4.0%)
As Built Desc: 3.7% cross slope
Solution: Demolish existing and construct new route
Bar. Severity: 3 Hindrance Cost Estimate: $27,875.00 Status:
Implementation Priority: 4 Facility Function:
Implementation Phase: Implementation Date:
Official Responsible:
Notes:

Field Date: 6/9/2011 Report Date: 6/9/2011 Barrier #: 8959
Location: Alta Vista Ln - South
X Coordinate: -121.26535
Y Coordinate: 38.66744
Barrier Area: Sidewalks
Barrier Type: Driveway - Existing (5.0% or more)
Code Ref: CBC 1133B.7.1.3 and ADA/ABA 403.3
As Built Meas: 30 Quantity: LF
Description: Driveway cross slope exceeds 2.0% (5.0% or more)
As Built Desc: 5.8% cross slope
Solution: Provide min. 48" wide level walkway through driveway
Bar. Severity: 4 Low Severity Cost Estimate: $3,750.00 Status:
Implementation Priority: 4 Facility Function:
Implementation Phase: Implementation Date:
Official Responsible:
Notes:

Field Date: 6/9/2011 Report Date: 6/9/2011 Barrier #: 8960
Location: Alta Vista Ln - South
X Coordinate: -121.26469
Y Coordinate: 38.66757
Barrier Area: Sidewalks
Barrier Type: Cross Slope - Existing (5.0% or more)
Code Ref: CBC 1133B.7.1.3 and ADA/ABA 403.3
As Built Meas: 91 Quantity: LF
Description: Cross slope exceeds 2.0% (5.0% or more)
As Built Desc: 5.6% cross slope
Solution: Demolish existing and construct new route
Bar. Severity: 1 Necessary Cost Estimate: $11,375.00 Status:
Implementation Priority: 4 Facility Function:
Implementation Phase: Implementation Date:
Official Responsible:
Notes:

Field Date: 6/9/2011 Report Date: 6/9/2011 Barrier #: 8961
Location: Mike Arthur Ct - West
X Coordinate: -121.26433
Y Coordinate: 38.66765
Barrier Area: Sidewalks
Barrier Type: Abrupt Change in Level - > 1/2"
Code Ref: CBC 1133B.7.1 and ADA/ABA 303.3
As Built Meas: 4 Quantity: LF
Description: Change in level greater than 1/2"
As Built Desc: 1/2" lip in sidewalk surface
Solution: Grind or repair sidewalk to remove trip hazard
Bar. Severity: 1 Necessary Cost Estimate: $1,000.00 Status:
Implementation Priority: 4 Facility Function:
Implementation Phase: Implementation Date:
Official Responsible:
Notes:

Field Date: 6/9/2011 Report Date: 6/9/2011 Barrier #: 8962
Location: Mike Arthur Ct - West
X Coordinate: -121.26429
Y Coordinate: 38.66755
Barrier Area: Sidewalks
Barrier Type: Cross Slope - Existing (4.1% to 4.9%)
Code Ref: CBC 1133B.7.1.3 and ADA/ABA 403.3
As Built Meas: 481 Quantity: LF
Description: Cross slope exceeds 2.0% (4.1% to 4.9%)
As Built Desc: 4.7% cross slope
Solution: Demolish existing and construct new route
Bar. Severity: 2 Recommended Cost Estimate: $60,125.00 Status:
Implementation Priority: 4 Facility Function:
Implementation Phase: Implementation Date:
Official Responsible:
Notes:

Field Date: 6/9/2011 Report Date: 6/9/2011 Barrier #: 8963
Location: Mike Arthur Ct - East
X Coordinate: -121.26394
Y Coordinate: 38.66658
Barrier Area: Sidewalks
Barrier Type: Surface Condition - Damaged
Code Ref: CBC 1133B.7.1 and ADA/ABA 302.1
As Built Meas: 8 Quantity: LF
Description: Surface is not firm and stable (cracked, broken or loose soil, etc.)
As Built Desc: Cracked concrete
Solution: Repair surface to make firm and stable
Bar. Severity: 1 Necessary Cost Estimate: $1,000.00 Status:
Implementation Priority: 4 Facility Function:
Implementation Phase: Implementation Date:
Official Responsible:
Notes:

Field Date: 6/9/2011 Report Date: 6/9/2011 Barrier #: 8964A
Location: Mike Arthur Ct - East
X Coordinate: -121.26392
Y Coordinate: 38.66673
Barrier Area: Sidewalks
Barrier Type: Cross Slope - Existing (4.1% to 4.9%)
Code Ref: CBC 1133B.7.1.3 and ADA/ABA 403.3
As Built Meas: 421 Quantity: LF
Description: Cross slope exceeds 2.0% (4.1% to 4.9%)
As Built Desc: 4.9% cross slope
Solution: Demolish existing and construct new route
Bar. Severity: 2 Recommended Cost Estimate: $52,625.00 Status:
Implementation Priority: 4 Facility Function:
Implementation Phase: Implementation Date:
Official Responsible:
Notes:

Field Date: 6/9/2011 Report Date: 6/9/2011 Barrier #: 8964B
Location: Mike Arthur Ct - East
X Coordinate: -121.26411
Y Coordinate: 38.66772
Barrier Area: Sidewalks
Barrier Type: Abrupt Change in Level - > 1/2"
Code Ref: CBC 1133B.7.1 and ADA/ABA 303.3
As Built Meas: 4 Quantity: LF
Description: Change in level greater than 1/2"
As Built Desc: 1/2" lip in sidewalk surface
Solution: Grind or repair sidewalk to remove trip hazard
Bar. Severity: 1 Necessary Cost Estimate: $1,000.00 Status:
Implementation Priority: 4 Facility Function:
Implementation Phase: Implementation Date:
Official Responsible:
Notes:

Field Date: 6/9/2011 Report Date: 6/9/2011 Barrier #: 8965
Location: Celine Dr - East
X Coordinate: -121.26415
Y Coordinate: 38.66786
Barrier Area: Sidewalks
Barrier Type: Cross Slope - Existing (4.1% to 4.9%)
Code Ref: CBC 1133B.7.1.3 and ADA/ABA 403.3
As Built Meas: 165 Quantity: LF
Description: Cross slope exceeds 2.0% (4.1% to 4.9%)
As Built Desc: 4.8% cross slope
Solution: Demolish existing and construct new route
Bar. Severity: 2 Recommended Cost Estimate: $20,625.00 Status:
Implementation Priority: 4 Facility Function:
Implementation Phase: Implementation Date:
Official Responsible:
Notes:

Field Date: 6/9/2011 Report Date: 6/9/2011 Barrier #: 8966
Location: Treecrest Ave - South
X Coordinate: -121.26413
Y Coordinate: 38.66833
Barrier Area: Sidewalks
Barrier Type: Cross Slope - Existing (5.0% or more)
Code Ref: CBC 1133B.7.1.3 and ADA/ABA 403.3
As Built Meas: 131 Quantity: LF
Description: Cross slope exceeds 2.0% (5.0% or more)
As Built Desc: 6.2% cross slope
Solution: Demolish existing and construct new route
Bar. Severity: 1 Necessary Cost Estimate: $16,375.00 Status:
Implementation Priority: 4 Facility Function:
Implementation Phase: Implementation Date:
Official Responsible:
Notes:

Field Date: 6/9/2011 Report Date: 6/9/2011 Barrier #: 8967
Location: Treecrest Ave - South
X Coordinate: -121.26406
Y Coordinate: 38.66832
Barrier Area: Sidewalks
Barrier Type: Abrupt Change in Level - > 1/2"
Code Ref: CBC 1133B.7.1 and ADA/ABA 303.3
As Built Meas: 4 Quantity: LF
Description: Change in level greater than 1/2"
As Built Desc: 1/2" lip in sidewalk surface
Solution: Grind or repair sidewalk to remove trip hazard
Bar. Severity: 1 Necessary Cost Estimate: $1,000.00 Status:
Implementation Priority: 4 Facility Function:
Implementation Phase: Implementation Date:
Official Responsible:
Notes:

Field Date: 6/9/2011 Report Date: 6/9/2011 Barrier #: 8968
Location: Treecrest Ave - South
X Coordinate: -121.26323
Y Coordinate: 38.66834
Barrier Area: Sidewalks
Barrier Type: Surface Condition - Damaged
Code Ref: CBC 1133B.7.1 and ADA/ABA 302.1
As Built Meas: 8 Quantity: LF
Description: Surface is not firm and stable (cracked, broken or loose soil, etc.)
As Built Desc: Cracked concrete
Solution: Repair surface to make firm and stable
Bar. Severity: 1 Necessary Cost Estimate: $1,000.00 Status:
Implementation Priority: 4 Facility Function:
Implementation Phase: Implementation Date:
Official Responsible:
Notes:

Field Date: 6/9/2011 Report Date: 6/9/2011 Barrier #: 8969A
Location: Treecrest Ave - South
X Coordinate: -121.26304
Y Coordinate: 38.66835
Barrier Area: Sidewalks
Barrier Type: Cross Slope - Existing (5.0% or more)
Code Ref: CBC 1133B.7.1.3 and ADA/ABA 403.3
As Built Meas: 55 Quantity: LF
Description: Cross slope exceeds 2.0% (5.0% or more)
As Built Desc: 5.6% cross slope
Solution: Demolish existing and construct new route
Bar. Severity: 1 Necessary Cost Estimate: $6,875.00 Status:
Implementation Priority: 4 Facility Function:
Implementation Phase: Implementation Date:
Official Responsible:
Notes:

Field Date: 6/9/2011 Report Date: 6/9/2011 Barrier #: 8969B
Location: Treecrest Ave - South
X Coordinate: -121.26292
Y Coordinate: 38.66834
Barrier Area: Sidewalks
Barrier Type: Surface Condition - Damaged
Code Ref: CBC 1133B.7.1 and ADA/ABA 302.1
As Built Meas: 4 Quantity: LF
Description: Surface is not firm and stable (cracked, broken or loose soil, etc.)
As Built Desc: Cracked concrete
Solution: Repair surface to make firm and stable
Bar. Severity: 1 Necessary Cost Estimate: $500.00 Status:
Implementation Priority: 4 Facility Function:
Implementation Phase: Implementation Date:
Official Responsible:
Notes:

Field Date: 6/9/2011 Report Date: 6/9/2011 Barrier #: 8970
Location: Treecrest Ave - South
X Coordinate: -121.26272
Y Coordinate: 38.66835
Barrier Area: Sidewalks
Barrier Type: Surface Condition - Damaged
Code Ref: CBC 1133B.7.1 and ADA/ABA 302.1
As Built Meas: 11 Quantity: LF
Description: Surface is not firm and stable (cracked, broken or loose soil, etc.)
As Built Desc: Cracked concrete
Solution: Repair surface to make firm and stable
Bar. Severity: 1 Necessary Cost Estimate: $1,375.00 Status:
Implementation Priority: 4 Facility Function:
Implementation Phase: Implementation Date:
Official Responsible:
Notes:

Field Date: 6/9/2011 Report Date: 6/9/2011 Barrier #: 8971
Location: Treecrest Ave - South
X Coordinate: -121.26263
Y Coordinate: 38.66836
Barrier Area: Sidewalks
Barrier Type: Surface Condition - Damaged
Code Ref: CBC 1133B.7.1 and ADA/ABA 302.1
As Built Meas: 4 Quantity: LF
Description: Surface is not firm and stable (cracked, broken or loose soil, etc.)
As Built Desc: Cracked concrete
Solution: Repair surface to make firm and stable
Bar. Severity: 1 Necessary Cost Estimate: $500.00 Status:
Implementation Priority: 4 Facility Function:
Implementation Phase: Implementation Date:
Official Responsible:
Notes:

Field Date: 6/9/2011 Report Date: 6/9/2011 Barrier #: 8972A
Location: Madison Ave - North
X Coordinate: -121.26303
Y Coordinate: 38.66418
Barrier Area: Bus Stops and Shelters
Barrier Type: Cross Slope - Existing (4.1% to 4.9%)
Code Ref: CBC 1121B.2.1 and ADAAG 10.2.1(1)
As Built Meas: 32 Quantity: LF
Description: Cross slope at bus pad or shelter exceeds 2.0% (4.1% to 4.9%)
As Built Desc: 4.8% cross slope
Solution: Demolish existing and construct new bus pad or shelter pad
Bar. Severity: 2 Recommended Cost Estimate: $4,000.00 Status:
Implementation Priority: 1 Facility Function:
Implementation Phase: Implementation Date:
Official Responsible:
Notes:

Field Date: 6/9/2011 Report Date: 6/9/2011 Barrier #: 8972B
Location: Madison Ave - North
X Coordinate: -121.26303
Y Coordinate: 38.66418
Barrier Area: Bus Stops and Shelters
Barrier Type: Bench Seat Depth
Code Ref: ADAAG 4.37.1 and ADA/ABA 903.4
As Built Meas: 2 Quantity: EACH
Description: Bench seat depth not 20" - 24" deep
As Built Desc: 15" bench seat depth
Solution: Provide min. 1 accessible bench at bench stop
Bar. Severity: 3 Hindrance Cost Estimate: $775.00 Status:
Implementation Priority: 1 Facility Function:
Implementation Phase: Implementation Date:
Official Responsible:
Notes:

Field Date: 6/9/2011 Report Date: 6/9/2011 Barrier #: 8972C
Location: Madison Ave - North
X Coordinate: -121.26303
Y Coordinate: 38.66418
Barrier Area: Bus Stops and Shelters
Barrier Type: Bench Seat Height
Code Ref: ADAAG 4.37.3* and ADA/ABA 903.4
As Built Meas: 2 Quantity: EACH
Description: Bench seat height not between 17" - 19"
As Built Desc: 16" bench seat height
Solution: Provide new compliant bench or remount at compliant height where possible
Bar. Severity: 3 Hindrance Cost Estimate: $0.00 Status:
Implementation Priority: 1 Facility Function:
Implementation Phase: Implementation Date:
Official Responsible:
Notes:

Field Date: 6/9/2011 Report Date: 6/9/2011 Barrier #: 8972D
Location: Madison Ave - North
X Coordinate: -121.26303
Y Coordinate: 38.66418
Barrier Area: Bus Stops and Shelters
Barrier Type: Bench Back Support
Code Ref: ADAAG 4.37.4 and ADA/ABA 903.4
As Built Meas: 2 Quantity: EACH
Description: Bench has no back support of at least 18" high
As Built Desc: 24" back support height
Solution: Provide min. 1 accessible bench at bench stop or shelter
Bar. Severity: 3 Hindrance Cost Estimate: $0.00 Status:
Implementation Priority: 1 Facility Function:
Implementation Phase: Implementation Date:
Official Responsible:
Notes:

Field Date: 6/9/2011 Report Date: 6/9/2011 Barrier #: 8972E
Location: Madison Ave - North
X Coordinate: -121.26303
Y Coordinate: 38.66418
Barrier Area: Bus Stops and Shelters
Barrier Type: Cross Slope - Existing (3.1% to 4.0%)
Code Ref: CBC 1121B.2.1 and ADAAG 10.2.1(1)
As Built Meas: 3 Quantity: LF
Description: Cross slope at bus pad or shelter exceeds 2.0% (3.1% to 4.0%)
As Built Desc: 3.1 cross slope
Solution: Demolish existing and construct new bus pad or shelter pad
Bar. Severity: 3 Hindrance Cost Estimate: $375.00 Status:
Implementation Priority: 1 Facility Function:
Implementation Phase: Implementation Date:
Official Responsible:
Notes:

Field Date: 6/9/2011 Report Date: 6/9/2011 Barrier #: 8973A
Location: Madison Ave - North
X Coordinate: -121.26319
Y Coordinate: 38.66419
Barrier Area: Sidewalks
Barrier Type: Cross Slope - Existing (4.1% to 4.9%)
Code Ref: CBC 1133B.7.1.3 and ADA/ABA 403.3
As Built Meas: 48 Quantity: LF
Description: Cross slope exceeds 2.0% (4.1% to 4.9%)
As Built Desc: 4.9% cross slope
Solution: Demolish existing and construct new route
Bar. Severity: 2 Recommended Cost Estimate: $6,000.00 Status:
Implementation Priority: 1 Facility Function:
Implementation Phase: Implementation Date:
Official Responsible:
Notes:

Field Date: 6/9/2011 Report Date: 6/9/2011 Barrier #: 8973B
Location: Madison Ave - North
X Coordinate: -121.2633
Y Coordinate: 38.66419
Barrier Area: Sidewalks
Barrier Type: Abrupt Change in Level - > 1/2"
Code Ref: CBC 1133B.7.1 and ADA/ABA 303.3
As Built Meas: 6 Quantity: LF
Description: Change in level greater than 1/2"
As Built Desc: 1/2" lip in sidewalk surface
Solution: Grind or repair sidewalk to remove trip hazard
Bar. Severity: 1 Necessary Cost Estimate: $1,500.00 Status:
Implementation Priority: 1 Facility Function:
Implementation Phase: Implementation Date:
Official Responsible:
Notes:

Field Date: 6/9/2011 Report Date: 6/9/2011 Barrier #: 8974
Location: Madison Ave - North
X Coordinate: -121.26336
Y Coordinate: 38.66419
Barrier Area: Sidewalks
Barrier Type: Driveway - Existing (5.0% or more)
Code Ref: CBC 1133B.7.1.3 and ADA/ABA 403.3
As Built Meas: 50 Quantity: LF
Description: Driveway cross slope exceeds 2.0% (5.0% or more)
As Built Desc: 7.2% cross slope
Solution: Provide min. 48" wide level walkway through driveway
Bar. Severity: 4 Low Severity Cost Estimate: $6,250.00 Status:
Implementation Priority: 1 Facility Function:
Implementation Phase: Implementation Date:
Official Responsible:
Notes:

Field Date: 6/9/2011 Report Date: 6/9/2011 Barrier #: 8975
Location: Madison Ave - North
X Coordinate: -121.26396
Y Coordinate: 38.66416
Barrier Area: Sidewalks
Barrier Type: Driveway - Existing (5.0% or more)
Code Ref: CBC 1133B.7.1.3 and ADA/ABA 403.3
As Built Meas: 30 Quantity: LF
Description: Driveway cross slope exceeds 2.0% (5.0% or more)
As Built Desc: 7.9% cross slope 10.8% running slope
Solution: Provide min. 48" wide level walkway through driveway
Bar. Severity: 1 Necessary Cost Estimate: $3,750.00 Status:
Implementation Priority: 1 Facility Function:
Implementation Phase: Implementation Date:
Official Responsible:
Notes:

Field Date: 6/9/2011 Report Date: 6/9/2011 Barrier #: 8976
Location: Madison Ave - North
X Coordinate: -121.26414
Y Coordinate: 38.66417
Barrier Area: Sidewalks
Barrier Type: Cross Slope - Existing (4.1% to 4.9%)
Code Ref: CBC 1133B.7.1.3 and ADA/ABA 403.3
As Built Meas: 132 Quantity: LF
Description: Cross slope exceeds 2.0% (4.1% to 4.9%)
As Built Desc: 4.5% cross slope
Solution: Demolish existing and construct new route
Bar. Severity: 2 Recommended Cost Estimate: $16,500.00 Status:
Implementation Priority: 1 Facility Function:
Implementation Phase: Implementation Date:
Official Responsible:
Notes:

Field Date: 6/9/2011 Report Date: 6/9/2011 Barrier #: 8977
Location: Madison Ave - North
X Coordinate: -121.26461
Y Coordinate: 38.66416
Barrier Area: Sidewalks
Barrier Type: Driveway - Existing (5.0% or more)
Code Ref: CBC 1133B.7.1.3 and ADA/ABA 403.3
As Built Meas: 40 Quantity: LF
Description: Driveway cross slope exceeds 2.0% (5.0% or more)
As Built Desc: 14.5% cross slope, 9.2% running slope
Solution: Provide min. 48" wide level walkway through driveway
Bar. Severity: 1 Necessary Cost Estimate: $5,000.00 Status:
Implementation Priority: 1 Facility Function:
Implementation Phase: Implementation Date:
Official Responsible:
Notes:

Field Date: 6/9/2011 Report Date: 6/9/2011 Barrier #: 8978
Location: Madison Ave - North
X Coordinate: -121.26473
Y Coordinate: 38.66415
Barrier Area: Sidewalks
Barrier Type: Cross Slope - Existing (4.1% to 4.9%)
Code Ref: CBC 1133B.7.1.3 and ADA/ABA 403.3
As Built Meas: 128 Quantity: LF
Description: Cross slope exceeds 2.0% (4.1% to 4.9%)
As Built Desc: 4.6% cross slope
Solution: Demolish existing and construct new route
Bar. Severity: 2 Recommended Cost Estimate: $16,000.00 Status:
Implementation Priority: 1 Facility Function:
Implementation Phase: Implementation Date:
Official Responsible:
Notes:

Field Date: 6/9/2011 Report Date: 6/9/2011 Barrier #: 8979
Location: Madison Ave - North
X Coordinate: -121.2652
Y Coordinate: 38.66415
Barrier Area: Sidewalks
Barrier Type: Driveway - Existing (5.0% or more)
Code Ref: CBC 1133B.7.1.3 and ADA/ABA 403.3
As Built Meas: 42 Quantity: LF
Description: Driveway cross slope exceeds 2.0% (5.0% or more)
As Built Desc: 7.0% cross slope
Solution: Provide min. 48" wide level walkway through driveway
Bar. Severity: 4 Low Severity Cost Estimate: $5,250.00 Status:
Implementation Priority: 1 Facility Function:
Implementation Phase: Implementation Date:
Official Responsible:
Notes:

Field Date: 6/9/2011 Report Date: 6/9/2011 Barrier #: 8980A
Location: Madison Ave - North
X Coordinate: -121.26538
Y Coordinate: 38.66415
Barrier Area: Sidewalks
Barrier Type: Cross Slope - Existing (3.1% to 4.0%)
Code Ref: CBC 1133B.7.1.3 and ADA/ABA 403.3
As Built Meas: 155 Quantity: LF
Description: Cross slope exceeds 2.0% (3.1% to 4.0%)
As Built Desc: 3.5% cross slope
Solution: Demolish existing and construct new route
Bar. Severity: 3 Hindrance Cost Estimate: $19,375.00 Status:
Implementation Priority: 1 Facility Function:
Implementation Phase: Implementation Date:
Official Responsible:
Notes:

Field Date: 6/9/2011 Report Date: 6/9/2011 Barrier #: 8980B
Location: Madison Ave - North
X Coordinate: -121.26573
Y Coordinate: 38.66415
Barrier Area: Sidewalks
Barrier Type: Abrupt Change in Level - > 1/2"
Code Ref: CBC 1133B.7.1 and ADA/ABA 303.3
As Built Meas: 6 Quantity: LF
Description: Change in level greater than 1/2"
As Built Desc: 1/2" lip in sidewalk surface
Solution: Grind or repair sidewalk to remove trip hazard
Bar. Severity: 1 Necessary Cost Estimate: $1,500.00 Status:
Implementation Priority: 1 Facility Function:
Implementation Phase: Implementation Date:
Official Responsible:
Notes:

Field Date: 6/9/2011 Report Date: 6/9/2011 Barrier #: 8981
Location: Madison Ave - North
X Coordinate: -121.26583
Y Coordinate: 38.66416
Barrier Area: Sidewalks
Barrier Type: Abrupt Change in Level - > 1/2"
Code Ref: CBC 1133B.7.1 and ADA/ABA 303.3
As Built Meas: 6 Quantity: LF
Description: Change in level greater than 1/2"
As Built Desc: 1/2" lip in sidewalk surface
Solution: Grind or repair sidewalk to remove trip hazard
Bar. Severity: 1 Necessary Cost Estimate: $1,500.00 Status:
Implementation Priority: 1 Facility Function:
Implementation Phase: Implementation Date:
Official Responsible:
Notes:

Field Date: 6/9/2011 Report Date: 6/9/2011 Barrier #: 8982
Location: Madison Ave - North
X Coordinate: -121.26586
Y Coordinate: 38.66415
Barrier Area: Sidewalks
Barrier Type: Abrupt Change in Level - > 1/2"
Code Ref: CBC 1133B.7.1 and ADA/ABA 303.3
As Built Meas: 6 Quantity: LF
Description: Change in level greater than 1/2"
As Built Desc: 1/2" lip in sidewalk surface
Solution: Grind or repair sidewalk to remove trip hazard
Bar. Severity: 1 Necessary Cost Estimate: $1,500.00 Status:
Implementation Priority: 1 Facility Function:
Implementation Phase: Implementation Date:
Official Responsible:
Notes:

Field Date: 6/9/2011 Report Date: 6/9/2011 Barrier #: 8983
Location: Madison Ave and Almaden Wy - Corner A
X Coordinate: -121.26659
Y Coordinate: 38.66414
Barrier Area: Curb Ramps
Barrier Type: No Curb Ramp
Code Ref: CBC 1127B.5.1 and ADA/ABA 402.2
As Built Meas: 1 Quantity: EACH
Description: No curb cut at corner (intersection)
As Built Desc: No curb ramp at corner
Solution: Demolish existing and construct curb cut
Bar. Severity: 1 Necessary Cost Estimate: $2,500.00 Status:
Implementation Priority: 1 Facility Function:
Implementation Phase: Implementation Date:
Official Responsible:
Notes: Two - way intersection corners A,B

Field Date: 6/9/2011 Report Date: 6/9/2011 Barrier #: 8984
Location: Madison Ave and Almaden Wy - Corner B
X Coordinate: -121.26641
Y Coordinate: 38.66415
Barrier Area: Curb Ramps
Barrier Type: No Curb Ramp
Code Ref: CBC 1127B.5.1 and ADA/ABA 402.2
As Built Meas: 1 Quantity: EACH
Description: No curb cut at corner (intersection)
As Built Desc: No curb ramp at corner
Solution: Demolish existing and construct curb cut
Bar. Severity: 1 Necessary Cost Estimate: $2,500.00 Status:
Implementation Priority: 1 Facility Function:
Implementation Phase: Implementation Date:
Official Responsible:
Notes: Two - way intersection corners A,B

Field Date: 6/9/2011 Report Date: 6/9/2011 Barrier #: 8985
Location: Madison Ave - North
X Coordinate: -121.26691
Y Coordinate: 38.66409
Barrier Area: Sidewalks
Barrier Type: Cross Slope - Existing (4.1% to 4.9%)
Code Ref: CBC 1133B.7.1.3 and ADA/ABA 403.3
As Built Meas: 68 Quantity: LF
Description: Cross slope exceeds 2.0% (4.1% to 4.9%)
As Built Desc: 4.2% cross slope
Solution: Demolish existing and construct new route
Bar. Severity: 2 Recommended Cost Estimate: $8,500.00 Status:
Implementation Priority: 1 Facility Function:
Implementation Phase: Implementation Date:
Official Responsible:
Notes:

Field Date: 6/9/2011 Report Date: 6/9/2011 Barrier #: 8986
Location: Madison Ave - North
X Coordinate: -121.26742
Y Coordinate: 38.66409
Barrier Area: Sidewalks
Barrier Type: Driveway - Existing (5.0% or more)
Code Ref: CBC 1133B.7.1.3 and ADA/ABA 403.3
As Built Meas: 43 Quantity: LF
Description: Driveway cross slope exceeds 2.0% (5.0% or more)
As Built Desc: 9.4% cross slope 10.6% running slope
Solution: Provide min. 48" wide level walkway through driveway
Bar. Severity: 1 Necessary Cost Estimate: $5,375.00 Status:
Implementation Priority: 1 Facility Function:
Implementation Phase: Implementation Date:
Official Responsible:
Notes:

Field Date: 6/9/2011 Report Date: 6/9/2011 Barrier #: 8987
Location: Madison Ave - North
X Coordinate: -121.26754
Y Coordinate: 38.6641
Barrier Area: Sidewalks
Barrier Type: Cross Slope - Existing (5.0% or more)
Code Ref: CBC 1133B.7.1.3 and ADA/ABA 403.3
As Built Meas: 6 Quantity: LF
Description: Cross slope exceeds 2.0% (5.0% or more)
As Built Desc: 19.5% cross slope
Solution: Demolish existing and construct new route
Bar. Severity: 1 Necessary Cost Estimate: $750.00 Status:
Implementation Priority: 1 Facility Function:
Implementation Phase: Implementation Date:
Official Responsible:
Notes:

Field Date: 6/9/2011 Report Date: 6/9/2011 Barrier #: 8988
Location: Madison Ave - North
X Coordinate: -121.26758
Y Coordinate: 38.66411
Barrier Area: Sidewalks
Barrier Type: Cross Slope - Existing (5.0% or more)
Code Ref: CBC 1133B.7.1.3 and ADA/ABA 403.3
As Built Meas: 19 Quantity: LF
Description: Cross slope exceeds 2.0% (5.0% or more)
As Built Desc: 7.0% cross slope
Solution: Demolish existing and construct new route
Bar. Severity: 1 Necessary Cost Estimate: $2,375.00 Status:
Implementation Priority: 1 Facility Function:
Implementation Phase: Implementation Date:
Official Responsible:
Notes:

Field Date: 6/9/2011 Report Date: 6/9/2011 Barrier #: 8989
Location: Madison Ave - North
X Coordinate: -121.26758
Y Coordinate: 38.66413
Barrier Area: Sidewalks
Barrier Type: Cross Slope - Existing (5.0% or more)
Code Ref: CBC 1133B.7.1.3 and ADA/ABA 403.3
As Built Meas: 17 Quantity: LF
Description: Cross slope exceeds 2.0% (5.0% or more)
As Built Desc: 12.9% cross slope
Solution: Demolish existing and construct new route
Bar. Severity: 1 Necessary Cost Estimate: $2,125.00 Status:
Implementation Priority: 1 Facility Function:
Implementation Phase: Implementation Date:
Official Responsible:
Notes:

Field Date: 6/9/2011 Report Date: 6/9/2011 Barrier #: 8990
Location: Madison Ave - North
X Coordinate: -121.26769
Y Coordinate: 38.66409
Barrier Area: Sidewalks
Barrier Type: Cross Slope - Existing (5.0% or more)
Code Ref: CBC 1133B.7.1.3 and ADA/ABA 403.3
As Built Meas: 234 Quantity: LF
Description: Cross slope exceeds 2.0% (5.0% or more)
As Built Desc: 9.9% cross slope
Solution: Demolish existing and construct new route
Bar. Severity: 1 Necessary Cost Estimate: $29,250.00 Status:
Implementation Priority: 1 Facility Function:
Implementation Phase: Implementation Date:
Official Responsible:
Notes:

Field Date: 6/9/2011 Report Date: 6/9/2011 Barrier #: 8991A
Location: Madison Ave - North
X Coordinate: -121.26846
Y Coordinate: 38.6641
Barrier Area: Sidewalks
Barrier Type: Cross Slope - Existing (5.0% or more)
Code Ref: CBC 1133B.7.1.3 and ADA/ABA 403.3
As Built Meas: 60 Quantity: LF
Description: Cross slope exceeds 2.0% (5.0% or more)
As Built Desc: 11.9% cross slope
Solution: Demolish existing and construct new route
Bar. Severity: 1 Necessary Cost Estimate: $7,500.00 Status:
Implementation Priority: 1 Facility Function:
Implementation Phase: Implementation Date:
Official Responsible:
Notes:

Field Date: 6/9/2011 Report Date: 6/9/2011 Barrier #: 8991B
Location: Madison Ave - North
X Coordinate: -121.26853
Y Coordinate: 38.6641
Barrier Area: Sidewalks
Barrier Type: Abrupt Change in Level - > 1/2"
Code Ref: CBC 1133B.7.1 and ADA/ABA 303.3
As Built Meas: 5 Quantity: LF
Description: Change in level greater than 1/2"
As Built Desc: 1/2" lip in sidewalk surface
Solution: Grind or repair sidewalk to remove trip hazard
Bar. Severity: 1 Necessary Cost Estimate: $1,250.00 Status:
Implementation Priority: 1 Facility Function:
Implementation Phase: Implementation Date:
Official Responsible:
Notes:

Field Date: 6/9/2011 Report Date: 6/9/2011 Barrier #: 8991C
Location: Madison Ave - North
X Coordinate: -121.26868
Y Coordinate: 38.6641
Barrier Area: Sidewalks
Barrier Type: Abrupt Change in Level - > 1/2"
Code Ref: CBC 1133B.7.1 and ADA/ABA 303.3
As Built Meas: 5 Quantity: LF
Description: Change in level greater than 1/2"
As Built Desc: 1/2" lip in sidewalk surface
Solution: Grind or repair sidewalk to remove trip hazard
Bar. Severity: 1 Necessary Cost Estimate: $1,250.00 Status:
Implementation Priority: 1 Facility Function:
Implementation Phase: Implementation Date:
Official Responsible:
Notes:

Field Date: 6/9/2011 Report Date: 6/9/2011 Barrier #: 8992
Location: Madison Ave and Rimwood Dr - Corner A
X Coordinate: -121.2689
Y Coordinate: 38.66412
Barrier Area: Curb Ramps
Barrier Type: No Curb Ramp - Depressed Existing Curb
Code Ref: CBC 1127B.5.1 and ADA/ABA 402.2
As Built Meas: 1 Quantity: EACH
Description: No compliant curb cut at corner (intersection)
As Built Desc: 8.4% running slope at depressed area
Solution: Demolish existing and construct curb cut
Bar. Severity: 1 Necessary Cost Estimate: $2,500.00 Status:
Implementation Priority: 1 Facility Function:
Implementation Phase: Implementation Date:
Official Responsible:
Notes: Two - way intersection corners A,B

Field Date: 6/9/2011 Report Date: 6/9/2011 Barrier #: 8993
Location: Madison Ave and Rimwood Dr - Corner B
X Coordinate: -121.26876
Y Coordinate: 38.66411
Barrier Area: Curb Ramps
Barrier Type: No Curb Ramp - Depressed Existing Curb
Code Ref: CBC 1127B.5.1 and ADA/ABA 402.2
As Built Meas: 1 Quantity: EACH
Description: No compliant curb cut at corner (intersection)
As Built Desc: 6.5% running slope at depressed area
Solution: Demolish existing and construct curb cut
Bar. Severity: 1 Necessary Cost Estimate: $2,500.00 Status:
Implementation Priority: 1 Facility Function:
Implementation Phase: Implementation Date:
Official Responsible:
Notes: Two - way intersection corners A,B

Field Date: 6/9/2011 Report Date: 6/9/2011 Barrier #: 8994A
Location: Madison Ave - North
X Coordinate: -121.26894
Y Coordinate: 38.66409
Barrier Area: Sidewalks
Barrier Type: Cross Slope - Existing (5.0% or more)
Code Ref: CBC 1133B.7.1.3 and ADA/ABA 403.3
As Built Meas: 106 Quantity: LF
Description: Cross slope exceeds 2.0% (5.0% or more)
As Built Desc: 7.6% cross slope
Solution: Demolish existing and construct new route
Bar. Severity: 1 Necessary Cost Estimate: $13,250.00 Status:
Implementation Priority: 1 Facility Function:
Implementation Phase: Implementation Date:
Official Responsible:
Notes:

Field Date: 6/9/2011 Report Date: 6/9/2011 Barrier #: 8994B
Location: Madison Ave - North
X Coordinate: -121.26899
Y Coordinate: 38.66409
Barrier Area: Sidewalks
Barrier Type: Abrupt Change in Level - > 1/2"
Code Ref: CBC 1133B.7.1 and ADA/ABA 303.3
As Built Meas: 5 Quantity: LF
Description: Change in level greater than 1/2"
As Built Desc: 1/2" lip in sidewalk surface
Solution: Grind or repair sidewalk to remove trip hazard
Bar. Severity: 1 Necessary Cost Estimate: $1,250.00 Status:
Implementation Priority: 1 Facility Function:
Implementation Phase: Implementation Date:
Official Responsible:
Notes:

Field Date: 6/9/2011 Report Date: 6/9/2011 Barrier #: 8995
Location: Madison Ave - North
X Coordinate: -121.27007
Y Coordinate: 38.6641
Barrier Area: Sidewalks
Barrier Type: Driveway - Existing (5.0% or more)
Code Ref: CBC 1133B.7.1.3 and ADA/ABA 403.3
As Built Meas: 96 Quantity: LF
Description: Driveway cross slope exceeds 2.0% (5.0% or more)
As Built Desc: 5.5% cross slope
Solution: Provide min. 48" wide level walkway through driveway
Bar. Severity: 4 Low Severity Cost Estimate: $12,000.00 Status:
Implementation Priority: 1 Facility Function:
Implementation Phase: Implementation Date:
Official Responsible:
Notes:

Field Date: 6/9/2011 Report Date: 6/9/2011 Barrier #: 8996A
Location: Madison Ave - North
X Coordinate: -121.27038
Y Coordinate: 38.66409
Barrier Area: Sidewalks
Barrier Type: Cross Slope - Existing (4.1% to 4.9%)
Code Ref: CBC 1133B.7.1.3 and ADA/ABA 403.3
As Built Meas: 184 Quantity: LF
Description: Cross slope exceeds 2.0% (4.1% to 4.9%)
As Built Desc: 4.0% cross slope
Solution: Demolish existing and construct new route
Bar. Severity: 2 Recommended Cost Estimate: $23,000.00 Status:
Implementation Priority: 1 Facility Function:
Implementation Phase: Implementation Date:
Official Responsible:
Notes:

Field Date: 6/9/2011 Report Date: 6/9/2011 Barrier #: 8996B
Location: Madison Ave - North
X Coordinate: -121.27041
Y Coordinate: 38.66409
Barrier Area: Sidewalks
Barrier Type: Surface Condition - Damaged
Code Ref: CBC 1133B.7.1 and ADA/ABA 302.1
As Built Meas: 5 Quantity: LF
Description: Surface is not firm and stable (cracked, broken or loose soil, etc.)
As Built Desc: Cracked concrete
Solution: Repair surface to make firm and stable
Bar. Severity: 1 Necessary Cost Estimate: $625.00 Status:
Implementation Priority: 1 Facility Function:
Implementation Phase: Implementation Date:
Official Responsible:
Notes:

Field Date: 6/9/2011 Report Date: 6/9/2011 Barrier #: 8996C
Location: Madison Ave - North
X Coordinate: -121.27046
Y Coordinate: 38.6641
Barrier Area: Sidewalks
Barrier Type: Surface Condition - Damaged
Code Ref: CBC 1133B.7.1 and ADA/ABA 302.1
As Built Meas: 5 Quantity: LF
Description: Surface is not firm and stable (cracked, broken or loose soil, etc.)
As Built Desc: Cracked concrete
Solution: Repair surface to make firm and stable
Bar. Severity: 1 Necessary Cost Estimate: $625.00 Status:
Implementation Priority: 1 Facility Function:
Implementation Phase: Implementation Date:
Official Responsible:
Notes:

Field Date: 6/9/2011 Report Date: 6/9/2011 Barrier #: 8996D
Location: Madison Ave - North
X Coordinate: -121.2707
Y Coordinate: 38.66409
Barrier Area: Sidewalks
Barrier Type: Abrupt Change in Level - > 1/2"
Code Ref: CBC 1133B.7.1 and ADA/ABA 303.3
As Built Meas: 5 Quantity: LF
Description: Change in level greater than 1/2"
As Built Desc: 1/2" lip in sidewalk surface
Solution: Grind or repair sidewalk to remove trip hazard
Bar. Severity: 1 Necessary Cost Estimate: $1,250.00 Status:
Implementation Priority: 1 Facility Function:
Implementation Phase: Implementation Date:
Official Responsible:
Notes:

Field Date: 6/9/2011 Report Date: 6/9/2011 Barrier #: 8996E
Location: Madison Ave - North
X Coordinate: -121.27087
Y Coordinate: 38.66408
Barrier Area: Sidewalks
Barrier Type: Abrupt Change in Level - > 1/2"
Code Ref: CBC 1133B.7.1 and ADA/ABA 303.3
As Built Meas: 5 Quantity: LF
Description: Change in level greater than 1/2"
As Built Desc: 1/2" lip in sidewalk surface
Solution: Grind or repair sidewalk to remove trip hazard
Bar. Severity: 1 Necessary Cost Estimate: $1,250.00 Status:
Implementation Priority: 1 Facility Function:
Implementation Phase: Implementation Date:
Official Responsible:
Notes:

Field Date: 6/9/2011 Report Date: 6/9/2011 Barrier #: 8997
Location: Madison Ave - North
X Coordinate: -121.27109
Y Coordinate: 38.6641
Barrier Area: Sidewalks
Barrier Type: Driveway - Existing (5.0% or more)
Code Ref: CBC 1133B.7.1.3 and ADA/ABA 403.3
As Built Meas: 42 Quantity: LF
Description: Driveway cross slope exceeds 2.0% (5.0% or more)
As Built Desc: 7.1% cross slope, 14.3% running slope
Solution: Provide min. 48" wide level walkway through driveway
Bar. Severity: 1 Necessary Cost Estimate: $5,250.00 Status:
Implementation Priority: 1 Facility Function:
Implementation Phase: Implementation Date:
Official Responsible:
Notes:

Field Date: 6/9/2011 Report Date: 6/9/2011 Barrier #: 8998
Location: Madison Ave - North
X Coordinate: -121.27135
Y Coordinate: 38.66413
Barrier Area: Sidewalks
Barrier Type: Driveway - Existing (3.1% to 4.0%)
Code Ref: CBC 1133B.7.1.3 and ADA/ABA 403.3
As Built Meas: 57 Quantity: LF
Description: Driveway cross slope exceeds 2.0% (3.1% to 4.0%)
As Built Desc: 3.1% cross slope
Solution: Provide min. 48" wide level walkway through driveway
Bar. Severity: 2 Recommended Cost Estimate: $7,125.00 Status:
Implementation Priority: 1 Facility Function:
Implementation Phase: Implementation Date:
Official Responsible:
Notes:

Field Date: 6/9/2011 Report Date: 6/9/2011 Barrier #: 8999
Location: Madison Ave - North
X Coordinate: -121.27149
Y Coordinate: 38.66411
Barrier Area: Sidewalks
Barrier Type: Cross Slope - Existing (2.1% to 3.0%)
Code Ref: CBC 1133B.7.1.3 and ADA/ABA 403.3
As Built Meas: 100 Quantity: LF
Description: Cross slope exceeds 2.0% (2.1% to 3.0%)
As Built Desc: 3.0% cross slope
Solution: Low severity barrier - no remediation recommended
Bar. Severity: 4 Low Severity Cost Estimate: $0.00 Status:
Implementation Priority: 1 Facility Function:
Implementation Phase: Implementation Date:
Official Responsible:
Notes:

Field Date: 6/9/2011 Report Date: 6/9/2011 Barrier #: 9000
Location: Sunrise Blvd - East
X Coordinate: -121.27193
Y Coordinate: 38.66421
Barrier Area: Sidewalks
Barrier Type: Driveway - Existing (3.1% to 4.0%)
Code Ref: CBC 1133B.7.1.3 and ADA/ABA 403.3
As Built Meas: 57 Quantity: LF
Description: Driveway cross slope exceeds 2.0% (3.1% to 4.0%)
As Built Desc: 3.9% cross slope, 11.0% running slope
Solution: Provide min. 48" wide level walkway through driveway
Bar. Severity: 1 Necessary Cost Estimate: $7,125.00 Status:
Implementation Priority: 1 Facility Function:
Implementation Phase: Implementation Date:
Official Responsible:
Notes:

Field Date: 6/9/2011 Report Date: 6/9/2011 Barrier #: 9001
Location: Sunrise Blvd - East
X Coordinate: -121.27196
Y Coordinate: 38.66433
Barrier Area: Sidewalks
Barrier Type: Cross Slope - Existing (4.1% to 4.9%)
Code Ref: CBC 1133B.7.1.3 and ADA/ABA 403.3
As Built Meas: 40 Quantity: LF
Description: Cross slope exceeds 2.0% (4.1% to 4.9%)
As Built Desc: 4.3% cross slope
Solution: Demolish existing and construct new route
Bar. Severity: 2 Recommended Cost Estimate: $5,000.00 Status:
Implementation Priority: 1 Facility Function:
Implementation Phase: Implementation Date:
Official Responsible:
Notes:

Field Date: 6/9/2011 Report Date: 6/9/2011 Barrier #: 9002
Location: Sunrise Blvd - East
X Coordinate: -121.27196
Y Coordinate: 38.66447
Barrier Area: Sidewalks
Barrier Type: Driveway - Existing (5.0% or more)
Code Ref: CBC 1133B.7.1.3 and ADA/ABA 403.3
As Built Meas: 34 Quantity: LF
Description: Driveway cross slope exceeds 2.0% (5.0% or more)
As Built Desc: 9.3% cross slope, 14.0% running slope
Solution: Provide min. 48" wide level walkway through driveway
Bar. Severity: 1 Necessary Cost Estimate: $4,250.00 Status:
Implementation Priority: 1 Facility Function:
Implementation Phase: Implementation Date:
Official Responsible:
Notes:

Field Date: 6/9/2011 Report Date: 6/9/2011 Barrier #: 9003A
Location: Sunrise Blvd - East
X Coordinate: -121.27195
Y Coordinate: 38.66461
Barrier Area: Bus Stops and Shelters
Barrier Type: Bench Seat Depth
Code Ref: ADAAG 4.37.1 and ADA/ABA 903.4
As Built Meas: 1 Quantity: EACH
Description: Bench seat depth not 20" - 24" deep
As Built Desc: 9" bench seat depth
Solution: Provide min. 1 accessible bench at bench stop
Bar. Severity: 3 Hindrance Cost Estimate: $775.00 Status:
Implementation Priority: 1 Facility Function:
Implementation Phase: Implementation Date:
Official Responsible:
Notes:

Field Date: 6/9/2011 Report Date: 6/9/2011 Barrier #: 9003B
Location: Sunrise Blvd - East
X Coordinate: -121.27195
Y Coordinate: 38.66461
Barrier Area: Bus Stops and Shelters
Barrier Type: Bench Seat Height
Code Ref: ADAAG 4.37.3* and ADA/ABA 903.4
As Built Meas: 1 Quantity: EACH
Description: Bench seat height not between 17" - 19"
As Built Desc: 15" bench seat height
Solution: Provide new compliant bench or remount at compliant height where possible
Bar. Severity: 3 Hindrance Cost Estimate: $0.00 Status:
Implementation Priority: 1 Facility Function:
Implementation Phase: Implementation Date:
Official Responsible:
Notes:

Field Date: 6/9/2011 Report Date: 6/9/2011 Barrier #: 9003C
Location: Sunrise Blvd - East
X Coordinate: -121.27195
Y Coordinate: 38.66461
Barrier Area: Bus Stops and Shelters
Barrier Type: Bench Back Support
Code Ref: ADAAG 4.37.4 and ADA/ABA 903.4
As Built Meas: 1 Quantity: EACH
Description: Bench has no back support of at least 18" high
As Built Desc: No back support provided
Solution: Provide min. 1 accessible bench at bench stop or shelter
Bar. Severity: 3 Hindrance Cost Estimate: $0.00 Status:
Implementation Priority: 1 Facility Function:
Implementation Phase: Implementation Date:
Official Responsible:
Notes:

Field Date: 6/9/2011 Report Date: 6/9/2011 Barrier #: 9004
Location: Sunrise Blvd - East
X Coordinate: -121.27191
Y Coordinate: 38.66459
Barrier Area: Sidewalks
Barrier Type: Cross Slope - Existing (5.0% or more)
Code Ref: CBC 1133B.7.1.3 and ADA/ABA 403.3
As Built Meas: 125 Quantity: LF
Description: Cross slope exceeds 2.0% (5.0% or more)
As Built Desc: 6.0% cross slope
Solution: Demolish existing and construct new route
Bar. Severity: 1 Necessary Cost Estimate: $15,625.00 Status:
Implementation Priority: 1 Facility Function:
Implementation Phase: Implementation Date:
Official Responsible:
Notes:

Field Date: 6/9/2011 Report Date: 6/9/2011 Barrier #: 9005
Location: Sunrise Blvd - East
X Coordinate: -121.27193
Y Coordinate: 38.66504
Barrier Area: Sidewalks
Barrier Type: Driveway - Existing (5.0% or more)
Code Ref: CBC 1133B.7.1.3 and ADA/ABA 403.3
As Built Meas: 41 Quantity: LF
Description: Driveway cross slope exceeds 2.0% (5.0% or more)
As Built Desc: 12.6% cross slope 13.0% running slope
Solution: Provide min. 48" wide level walkway through driveway
Bar. Severity: 1 Necessary Cost Estimate: $5,125.00 Status:
Implementation Priority: 1 Facility Function:
Implementation Phase: Implementation Date:
Official Responsible:
Notes:

Field Date: 6/9/2011 Report Date: 6/9/2011 Barrier #: 9006
Location: Sunrise Blvd - East
X Coordinate: -121.27195
Y Coordinate: 38.66511
Barrier Area: Sidewalks
Barrier Type: Cross Slope - Existing (4.1% to 4.9%)
Code Ref: CBC 1133B.7.1.3 and ADA/ABA 403.3
As Built Meas: 214 Quantity: LF
Description: Cross slope exceeds 2.0% (4.1% to 4.9%)
As Built Desc: 4.5% cross slope
Solution: Demolish existing and construct new route
Bar. Severity: 2 Recommended Cost Estimate: $26,750.00 Status:
Implementation Priority: 1 Facility Function:
Implementation Phase: Implementation Date:
Official Responsible:
Notes:

Field Date: 6/9/2011 Report Date: 6/9/2011 Barrier #: 9007
Location: Sunrise Blvd - East
X Coordinate: -121.272
Y Coordinate: 38.66568
Barrier Area: Sidewalks
Barrier Type: Driveway - Existing (5.0% or more)
Code Ref: CBC 1133B.7.1.3 and ADA/ABA 403.3
As Built Meas: 46 Quantity: LF
Description: Driveway cross slope exceeds 2.0% (5.0% or more)
As Built Desc: 12.4% cross slope, 9.9% running slope
Solution: Provide min. 48" wide level walkway through driveway
Bar. Severity: 1 Necessary Cost Estimate: $5,750.00 Status:
Implementation Priority: 1 Facility Function:
Implementation Phase: Implementation Date:
Official Responsible:
Notes:

Field Date: 6/9/2011 Report Date: 6/9/2011 Barrier #: 9008A
Location: Sunrise Blvd - East
X Coordinate: -121.27198
Y Coordinate: 38.66585
Barrier Area: Sidewalks
Barrier Type: Cross Slope - Existing (5.0% or more)
Code Ref: CBC 1133B.7.1.3 and ADA/ABA 403.3
As Built Meas: 167 Quantity: LF
Description: Cross slope exceeds 2.0% (5.0% or more)
As Built Desc: 5.0% cross slope
Solution: Demolish existing and construct new route
Bar. Severity: 1 Necessary Cost Estimate: $20,875.00 Status:
Implementation Priority: 1 Facility Function:
Implementation Phase: Implementation Date:
Official Responsible:
Notes:

Field Date: 6/9/2011 Report Date: 6/9/2011 Barrier #: 9008B
Location: Sunrise Blvd - East
X Coordinate: -121.27201
Y Coordinate: 38.66601
Barrier Area: Sidewalks
Barrier Type: Running Slope (Existing)
Code Ref: CBC 1133B.7.3 and ADA/ABA 403.3
As Built Meas: 5 Quantity: LF
Description: Running slope exceeds 5.0%
As Built Desc: 6.3% running slope
Solution: No remediation where sidewalk sloped as roadway
Bar. Severity: 5 Technically Infeasible Cost Estimate: $0.00 Status:
Implementation Priority: 1 Facility Function:
Implementation Phase: Implementation Date:
Official Responsible:
Notes:

Field Date: 6/9/2011 Report Date: 6/9/2011 Barrier #: 9009
Location: Sunrise Blvd - East
X Coordinate: -121.27202
Y Coordinate: 38.66652
Barrier Area: Sidewalks
Barrier Type: Cross Slope - Existing (4.1% to 4.9%)
Code Ref: CBC 1133B.7.1.3 and ADA/ABA 403.3
As Built Meas: 60 Quantity: LF
Description: Cross slope exceeds 2.0% (4.1% to 4.9%)
As Built Desc: 4.9% cross slope
Solution: Demolish existing and construct new route
Bar. Severity: 2 Recommended Cost Estimate: $7,500.00 Status:
Implementation Priority: 1 Facility Function:
Implementation Phase: Implementation Date:
Official Responsible:
Notes:

Field Date: 6/9/2011 Report Date: 6/9/2011 Barrier #: 9010A
Location: Sunrise Blvd and Uplands Wy - Corner A (A-A)
X Coordinate: -121.2724
Y Coordinate: 38.66689
Barrier Area: Curb Ramps
Barrier Type: Running Slope - Existing (9.5% or more)
Code Ref: CBC 1127B.5.3 and ADA/ABA 406.1
As Built Meas: 1 Quantity: EACH
Description: Ramp run cross slope exceeds 2.0% (9.5% or more)
As Built Desc: 10.5% running slope
Solution: Demolish existing and construct new curb ramp
Bar. Severity: 1 Necessary Cost Estimate: $2,500.00 Status:
Implementation Priority: 1 Facility Function:
Implementation Phase: Implementation Date:
Official Responsible:
Notes: Four - way intersection corners A,B,C,D

Field Date: 6/9/2011 Report Date: 6/9/2011 Barrier #: 9010B
Location: Sunrise Blvd and Uplands Wy - Corner A (A-A)
X Coordinate: -121.2724
Y Coordinate: 38.66689
Barrier Area: Curb Ramps
Barrier Type: 12" Grooves - Existing (2.1% to 3.0%)
Code Ref: CBC 1127B.5.6
As Built Meas: 1 Quantity: EACH
Description: 12" grooves at top of curb ramp are not level (2.1% to 3.0%)
As Built Desc: 2.8% at 12" grooves
Solution: Demolish existing and construct new curb ramp
Bar. Severity: 4 Low Severity Cost Estimate: $0.00 Status:
Implementation Priority: 1 Facility Function:
Implementation Phase: Implementation Date:
Official Responsible:
Notes: Four - way intersection corners A,B,C,D

Field Date: 6/9/2011 Report Date: 6/9/2011 Barrier #: 9010C
Location: Sunrise Blvd and Uplands Wy - Corner A (A-A)
X Coordinate: -121.2724
Y Coordinate: 38.66689
Barrier Area: Curb Ramps
Barrier Type: Gutter Slope - Existing (6.6% to 8.2%)
Code Ref: CBC 1127B.5.3 and ADA/ABA 406.2
As Built Meas: 6 Quantity: SF
Description: Gutter slope exceeds 5.0% (6.6% to 8.2%)
As Built Desc: 7.9% gutter slope
Solution: Demolish existing and construct new gutter
Bar. Severity: 2 Recommended Cost Estimate: $0.00 Status:
Implementation Priority: 1 Facility Function:
Implementation Phase: Implementation Date:
Official Responsible:
Notes: Four - way intersection corners A,B,C,D

Field Date: 6/9/2011 Report Date: 6/9/2011 Barrier #: 9011A

Location: Sunrise Blvd and Uplands Wy - Corner B (A-B)
X Coordinate: -121.27234
Y Coordinate: 38.66692
Barrier Area: Curb Ramps
Barrier Type: 12" Grooves - Existing (>5.0%)
Code Ref: CBC 1127B.5.6
As Built Meas: 1 Quantity: EACH
Description: 12" grooves at top of curb ramp are not level (>5.0%)
As Built Desc: 7.1% at 12" grooves
Solution: Demolish existing and construct new curb ramp
Bar. Severity: 1 Necessary Cost Estimate: $2,500.00 Status:
Implementation Priority: 1 Facility Function:
Implementation Phase: Implementation Date:
Official Responsible:
Notes: Four - way intersection corners A,B,C,D

Field Date: 6/9/2011 Report Date: 6/9/2011 Barrier #: 9011B

Location: Sunrise Blvd and Uplands Wy - Corner B (A-B)
X Coordinate: -121.27234
Y Coordinate: 38.66692
Barrier Area: Curb Ramps
Barrier Type: Gutter Slope - Existing (6.6% to 8.2%)
Code Ref: CBC 1127B.5.3 and ADA/ABA 406.2
As Built Meas: 6 Quantity: SF
Description: Gutter slope exceeds 5.0% (6.6% to 8.2%)
As Built Desc: 7.3% gutter slope
Solution: Demolish existing and construct new gutter
Bar. Severity: 2 Recommended Cost Estimate: $0.00 Status:
Implementation Priority: 1 Facility Function:
Implementation Phase: Implementation Date:
Official Responsible:
Notes: Four - way intersection corners A,B,C,D

Field Date: 6/9/2011 Report Date: 6/9/2011 Barrier #: 9012A
Location: Sunrise Blvd and Uplands Wy - Corner C
X Coordinate: -121.27198
Y Coordinate: 38.66672
Barrier Area: Curb Ramps
Barrier Type: 12" Grooves - Existing (>5.0%)
Code Ref: CBC 1127B.5.6
As Built Meas: 1 Quantity: EACH
Description: 12" grooves at top of curb ramp are not level (>5.0%)
As Built Desc: 5.9% at 12" grooves
Solution: Demolish existing and construct new curb ramp
Bar. Severity: 1 Necessary Cost Estimate: $2,500.00 Status:
Implementation Priority: 1 Facility Function:
Implementation Phase: Implementation Date:
Official Responsible:
Notes: Four - way intersection corners A,B,C,D

Field Date: 6/9/2011 Report Date: 6/9/2011 Barrier #: 9012B
Location: Sunrise Blvd and Uplands Wy - Corner C
X Coordinate: -121.27198
Y Coordinate: 38.66672
Barrier Area: Curb Ramps
Barrier Type: Running Slope - Existing (8.6% to 8.9%)
Code Ref: CBC 1127B.5.3 and ADA/ABA 406.1
As Built Meas: 1 Quantity: EACH
Description: Ramp run cross slope exceeds 2.0% (8.6% to 8.9%)
As Built Desc: 8.7% running slope
Solution: Demolish existing and construct new curb ramp
Bar. Severity: 3 Hindrance Cost Estimate: $0.00 Status:
Implementation Priority: 1 Facility Function:
Implementation Phase: Implementation Date:
Official Responsible:
Notes: Four - way intersection corners A,B,C,D

Field Date: 6/9/2011 Report Date: 6/9/2011 Barrier #: 9013
Location: Sunrise Blvd and Uplands Wy - Corner D
X Coordinate: -121.27238
Y Coordinate: 38.66673
Barrier Area: Curb Ramps
Barrier Type: 12" Grooves - Existing (3.1% to 4.0%)
Code Ref: CBC 1127B.5.6
As Built Meas: 1 Quantity: EACH
Description: 12" grooves at top of curb ramp are not level (3.1% to 4.0%)
As Built Desc: 3.4% at 12" grooves
Solution: Demolish existing and construct new curb ramp
Bar. Severity: 3 Hindrance Cost Estimate: $2,500.00 Status:
Implementation Priority: 1 Facility Function:
Implementation Phase: Implementation Date:
Official Responsible:
Notes:

Field Date: 6/9/2011 Report Date: 6/9/2011 Barrier #: 9014
Location: Alta Sunrise Dr - South
X Coordinate: -121.2719
Y Coordinate: 38.66677
Barrier Area: Sidewalks
Barrier Type: Driveway - Existing (5.0% or more)
Code Ref: CBC 1133B.7.1.3 and ADA/ABA 403.3
As Built Meas: 36 Quantity: LF
Description: Driveway cross slope exceeds 2.0% (5.0% or more)
As Built Desc: 6.3% cross slope
Solution: Provide min. 48" wide level walkway through driveway
Bar. Severity: 4 Low Severity Cost Estimate: $4,500.00 Status:
Implementation Priority: 2 Facility Function:
Implementation Phase: Implementation Date:
Official Responsible:
Notes:

Field Date: 6/9/2011 Report Date: 6/9/2011 Barrier #: 9015
Location: Alta Sunrise Dr - South
X Coordinate: -121.27135
Y Coordinate: 38.66679
Barrier Area: Sidewalks
Barrier Type: Cross Slope - Existing (5.0% or more)
Code Ref: CBC 1133B.7.1.3 and ADA/ABA 403.3
As Built Meas: 33 Quantity: LF
Description: Cross slope exceeds 2.0% (5.0% or more)
As Built Desc: 6.9% cross slope
Solution: Demolish existing and construct new route
Bar. Severity: 1 Necessary Cost Estimate: $4,125.00 Status:
Implementation Priority: 2 Facility Function:
Implementation Phase: Implementation Date:
Official Responsible:
Notes:

Field Date: 6/9/2011 Report Date: 6/9/2011 Barrier #: 9016
Location: Alta Sunrise Dr - South
X Coordinate: -121.27124
Y Coordinate: 38.66678
Barrier Area: Sidewalks
Barrier Type: Cross Slope - Existing (4.1% to 4.9%)
Code Ref: CBC 1133B.7.1.3 and ADA/ABA 403.3
As Built Meas: 87 Quantity: LF
Description: Cross slope exceeds 2.0% (4.1% to 4.9%)
As Built Desc: 4.8% cross slope
Solution: Demolish existing and construct new route
Bar. Severity: 2 Recommended Cost Estimate: $10,875.00 Status:
Implementation Priority: 2 Facility Function:
Implementation Phase: Implementation Date:
Official Responsible:
Notes:

Field Date: 6/9/2011 Report Date: 6/9/2011 Barrier #: 9017
Location: Alta Sunrise Dr - South
X Coordinate: -121.27107
Y Coordinate: 38.66679
Barrier Area: Sidewalks
Barrier Type: Abrupt Change in Level - > 1/2"
Code Ref: CBC 1133B.7.1 and ADA/ABA 303.3
As Built Meas: 5 Quantity: LF
Description: Change in level greater than 1/2"
As Built Desc: 1/2" lip in sidewalk surface
Solution: Grind or repair sidewalk to remove trip hazard
Bar. Severity: 1 Necessary Cost Estimate: $1,250.00 Status:
Implementation Priority: 2 Facility Function:
Implementation Phase: Implementation Date:
Official Responsible:
Notes:

Field Date: 6/9/2011 Report Date: 6/9/2011 Barrier #: 9018
Location: Alta Sunrise Dr - South
X Coordinate: -121.27094
Y Coordinate: 38.66679
Barrier Area: Sidewalks
Barrier Type: Driveway - Existing (5.0% or more)
Code Ref: CBC 1133B.7.1.3 and ADA/ABA 403.3
As Built Meas: 40 Quantity: LF
Description: Driveway cross slope exceeds 2.0% (5.0% or more)
As Built Desc: 5.8% cross slope
Solution: Provide min. 48" wide level walkway through driveway
Bar. Severity: 4 Low Severity Cost Estimate: $5,000.00 Status:
Implementation Priority: 2 Facility Function:
Implementation Phase: Implementation Date:
Official Responsible:
Notes:

Field Date: 6/9/2011 Report Date: 6/9/2011 Barrier #: 9019
Location: Alta Sunrise Dr - South
X Coordinate: -121.27081
Y Coordinate: 38.6668
Barrier Area: Sidewalks
Barrier Type: Cross Slope - Existing (3.1% to 4.0%)
Code Ref: CBC 1133B.7.1.3 and ADA/ABA 403.3
As Built Meas: 98 Quantity: LF
Description: Cross slope exceeds 2.0% (3.1% to 4.0%)
As Built Desc: 3.5% cross slope
Solution: Demolish existing and construct new route
Bar. Severity: 3 Hindrance Cost Estimate: $12,250.00 Status:
Implementation Priority: 2 Facility Function:
Implementation Phase: Implementation Date:
Official Responsible:
Notes:

Field Date: 6/9/2011 Report Date: 6/9/2011 Barrier #: 9020
Location: Alta Sunrise Dr - South
X Coordinate: -121.27044
Y Coordinate: 38.66676
Barrier Area: Sidewalks
Barrier Type: Driveway - Existing (5.0% or more)
Code Ref: CBC 1133B.7.1.3 and ADA/ABA 403.3
As Built Meas: 39 Quantity: LF
Description: Driveway cross slope exceeds 2.0% (5.0% or more)
As Built Desc: 5.7% cross slope
Solution: Provide min. 48" wide level walkway through driveway
Bar. Severity: 4 Low Severity Cost Estimate: $4,875.00 Status:
Implementation Priority: 2 Facility Function:
Implementation Phase: Implementation Date:
Official Responsible:
Notes:

Field Date: 6/9/2011 Report Date: 6/9/2011 Barrier #: 9021
Location: Alta Sunrise Dr - North
X Coordinate: -121.27034
Y Coordinate: 38.66692
Barrier Area: Sidewalks
Barrier Type: Cross Slope - Existing (4.1% to 4.9%)
Code Ref: CBC 1133B.7.1.3 and ADA/ABA 403.3
As Built Meas: 104 Quantity: LF
Description: Cross slope exceeds 2.0% (4.1% to 4.9%)
As Built Desc: 4.3% cross slope
Solution: Demolish existing and construct new route
Bar. Severity: 2 Recommended Cost Estimate: $13,000.00 Status:
Implementation Priority: 2 Facility Function:
Implementation Phase: Implementation Date:
Official Responsible:
Notes:

Field Date: 6/9/2011 Report Date: 6/9/2011 Barrier #: 9022
Location: Alta Sunrise Dr - North
X Coordinate: -121.2707
Y Coordinate: 38.66694
Barrier Area: Sidewalks
Barrier Type: Driveway - Existing (5.0% or more)
Code Ref: CBC 1133B.7.1.3 and ADA/ABA 403.3
As Built Meas: 41 Quantity: LF
Description: Driveway cross slope exceeds 2.0% (5.0% or more)
As Built Desc: 7.3% cross slope, 10.0% running slope
Solution: Provide min. 48" wide level walkway through driveway
Bar. Severity: 1 Necessary Cost Estimate: $5,125.00 Status:
Implementation Priority: 2 Facility Function:
Implementation Phase: Implementation Date:
Official Responsible:
Notes:

Field Date: 6/9/2011 Report Date: 6/9/2011 Barrier #: 9023
Location: Alta Sunrise Dr - North
X Coordinate: -121.27081
Y Coordinate: 38.66695
Barrier Area: Sidewalks
Barrier Type: Cross Slope - Existing (3.1% to 4.0%)
Code Ref: CBC 1133B.7.1.3 and ADA/ABA 403.3
As Built Meas: 42 Quantity: LF
Description: Cross slope exceeds 2.0% (3.1% to 4.0%)
As Built Desc: 3.7% cross slope
Solution: Demolish existing and construct new route
Bar. Severity: 3 Hindrance Cost Estimate: $5,250.00 Status:
Implementation Priority: 2 Facility Function:
Implementation Phase: Implementation Date:
Official Responsible:
Notes:

Field Date: 6/9/2011 Report Date: 6/9/2011 Barrier #: 9024
Location: Alta Sunrise Dr - North
X Coordinate: -121.27127
Y Coordinate: 38.66688
Barrier Area: Sidewalks
Barrier Type: Driveway - Existing (5.0% or more)
Code Ref: CBC 1133B.7.1.3 and ADA/ABA 403.3
As Built Meas: 40 Quantity: LF
Description: Driveway cross slope exceeds 2.0% (5.0% or more)
As Built Desc: 6.0% cross slope
Solution: Provide min. 48" wide level walkway through driveway
Bar. Severity: 4 Low Severity Cost Estimate: $5,000.00 Status:
Implementation Priority: 2 Facility Function:
Implementation Phase: Implementation Date:
Official Responsible:
Notes:

Field Date: 6/9/2011 Report Date: 6/9/2011 Barrier #: 9025A
Location: Sunrise Blvd - East
X Coordinate: -121.27196
Y Coordinate: 38.66722
Barrier Area: Bus Stops and Shelters
Barrier Type: Bench Seat Depth
Code Ref: ADAAG 4.37.1 and ADA/ABA 903.4
As Built Meas: 1 Quantity: EACH
Description: Bench seat depth not 20" - 24" deep
As Built Desc: 9" bench seat depth
Solution: Provide min. 1 accessible bench at bench stop
Bar. Severity: 3 Hindrance Cost Estimate: $775.00 Status:
Implementation Priority: 1 Facility Function:
Implementation Phase: Implementation Date:
Official Responsible:
Notes:

Field Date: 6/9/2011 Report Date: 6/9/2011 Barrier #: 9025B
Location: Sunrise Blvd - East
X Coordinate: -121.27196
Y Coordinate: 38.66722
Barrier Area: Bus Stops and Shelters
Barrier Type: Bench Seat Height
Code Ref: ADAAG 4.37.3* and ADA/ABA 903.4
As Built Meas: 1 Quantity: EACH
Description: Bench seat height not between 17" - 19"
As Built Desc: 15" bench seat height
Solution: Provide new compliant bench or remount at compliant height where possible
Bar. Severity: 3 Hindrance Cost Estimate: $0.00 Status:
Implementation Priority: 1 Facility Function:
Implementation Phase: Implementation Date:
Official Responsible:
Notes:

Field Date: 6/9/2011 Report Date: 6/9/2011 Barrier #: 9025C
Location: Sunrise Blvd - East
X Coordinate: -121.27196
Y Coordinate: 38.66722
Barrier Area: Bus Stops and Shelters
Barrier Type: Bench Back Support
Code Ref: ADAAG 4.37.4 and ADA/ABA 903.4
As Built Meas: 1 Quantity: EACH
Description: Bench has no back support of at least 18" high
As Built Desc: No back support provided
Solution: Provide min. 1 accessible bench at bench stop or shelter
Bar. Severity: 3 Hindrance Cost Estimate: $0.00 Status:
Implementation Priority: 1 Facility Function:
Implementation Phase: Implementation Date:
Official Responsible:
Notes:

Field Date: 6/9/2011 Report Date: 6/9/2011 Barrier #: 9026
Location: Sunrise Blvd - East
X Coordinate: -121.27179
Y Coordinate: 38.66822
Barrier Area: Sidewalks
Barrier Type: Cross Slope - Existing (5.0% or more)
Code Ref: CBC 1133B.7.1.3 and ADA/ABA 403.3
As Built Meas: 472 Quantity: LF
Description: Cross slope exceeds 2.0% (5.0% or more)
As Built Desc: 6.9% cross slope
Solution: Demolish existing and construct new route
Bar. Severity: 1 Necessary Cost Estimate: $59,000.00 Status:
Implementation Priority: 1 Facility Function:
Implementation Phase: Implementation Date:
Official Responsible:
Notes:

Field Date: 6/9/2011 Report Date: 6/9/2011 Barrier #: 9027

Location: Sunrise Blvd and Kingswood Dr - Corner B
X Coordinate: -121.27155
Y Coordinate: 38.66979
Barrier Area: Curb Ramps
Barrier Type: 12" Grooves - Existing (4.1% to 4.9%)
Code Ref: CBC 1127B.5.6
As Built Meas: 1 Quantity: EACH
Description: 12" grooves at top of curb ramp are not level (4.1% to 4.9%)
As Built Desc: 4.9% at 12" grooves
Solution: Demolish existing and construct new curb ramp
Bar. Severity: 2 Recommended Cost Estimate: $2,500.00 Status:
Implementation Priority: 1 Facility Function:
Implementation Phase: Implementation Date:
Official Responsible:
Notes: Four - way intersection corners A,B,C,D. Corners A,D compliant

Field Date: 6/9/2011 Report Date: 6/9/2011 Barrier #: 9028

Location: Sunrise Blvd and Kingswood Dr - Corner C (A-B)
X Coordinate: -121.27155
Y Coordinate: 38.6696
Barrier Area: Curb Ramps
Barrier Type: 12" Grooves - Existing (4.1% to 4.9%)
Code Ref: CBC 1127B.5.6
As Built Meas: 1 Quantity: EACH
Description: 12" grooves at top of curb ramp are not level (4.1% to 4.9%)
As Built Desc: 4.9% at 12" grooves
Solution: Demolish existing and construct new curb ramp
Bar. Severity: 2 Recommended Cost Estimate: $2,500.00 Status:
Implementation Priority: 1 Facility Function:
Implementation Phase: Implementation Date:
Official Responsible:
Notes: Four - way intersection corners A,B,C,D. Corners A,D compliant

Field Date: 6/9/2011 Report Date: 6/9/2011 Barrier #: 9029
Location: Sunrise Blvd and Kingswood Dr - Corner C (A-A)
X Coordinate: -121.27161
Y Coordinate: 38.66958
Barrier Area: Curb Ramps
Barrier Type: 12" Grooves - Existing (3.1% to 4.0%)
Code Ref: CBC 1127B.5.6
As Built Meas: 1 Quantity: EACH
Description: 12" grooves at top of curb ramp are not level (3.1% to 4.0%)
As Built Desc: 4.0% at 12" grooves
Solution: Demolish existing and construct new curb ramp
Bar. Severity: 3 Hindrance Cost Estimate: $2,500.00 Status:
Implementation Priority: 1 Facility Function:
Implementation Phase: Implementation Date:
Official Responsible:
Notes: Four - way intersection corners A,B,C,D. Corners A,D compliant

Field Date: 6/9/2011 Report Date: 6/9/2011 Barrier #: 9030
Location: Sunrise Blvd - East
X Coordinate: -121.2716
Y Coordinate: 38.66985
Barrier Area: Sidewalks
Barrier Type: Cross Slope - Existing (4.1% to 4.9%)
Code Ref: CBC 1133B.7.1.3 and ADA/ABA 403.3
As Built Meas: 48 Quantity: LF
Description: Cross slope exceeds 2.0% (4.1% to 4.9%)
As Built Desc: 4.7% cross slope
Solution: Demolish existing and construct new route
Bar. Severity: 2 Recommended Cost Estimate: $6,000.00 Status:
Implementation Priority: 1 Facility Function:
Implementation Phase: Implementation Date:
Official Responsible:
Notes:

Field Date: 6/9/2011 Report Date: 6/9/2011 Barrier #: 9031A
Location: Sunrise Blvd - East
X Coordinate: -121.27158
Y Coordinate: 38.66998
Barrier Area: Bus Stops and Shelters
Barrier Type: Cross Slope - Existing (4.1% to 4.9%)
Code Ref: CBC 1121B.2.1 and ADAAG 10.2.1(1)
As Built Meas: 20 Quantity: LF
Description: Cross slope at bus pad or shelter exceeds 2.0% (4.1% to 4.9%)
As Built Desc: 4.5% cross slope
Solution: Demolish existing and construct new bus pad or shelter pad
Bar. Severity: 2 Recommended Cost Estimate: $2,500.00 Status:
Implementation Priority: 1 Facility Function:
Implementation Phase: Implementation Date:
Official Responsible:
Notes:

Field Date: 6/9/2011 Report Date: 6/9/2011 Barrier #: 9031B
Location: Sunrise Blvd - East
X Coordinate: -121.27158
Y Coordinate: 38.66998
Barrier Area: Bus Stops and Shelters
Barrier Type: Bench Seat Depth
Code Ref: ADAAG 4.37.1 and ADA/ABA 903.4
As Built Meas: 1 Quantity: EACH
Description: Bench seat depth not 20" - 24" deep
As Built Desc: 12" bench seat depth
Solution: Provide min. 1 accessible bench at bench stop
Bar. Severity: 3 Hindrance Cost Estimate: $775.00 Status:
Implementation Priority: 1 Facility Function:
Implementation Phase: Implementation Date:
Official Responsible:
Notes:

Field Date: 6/9/2011 Report Date: 6/9/2011 Barrier #: 9031C
Location: Sunrise Blvd - East
X Coordinate: -121.27158
Y Coordinate: 38.66998
Barrier Area: Bus Stops and Shelters
Barrier Type: Bench Back Support
Code Ref: ADAAG 4.37.4 and ADA/ABA 903.4
As Built Meas: 1 Quantity: EACH
Description: Bench has no back support of at least 18" high
As Built Desc: 16" back support height
Solution: Provide min. 1 accessible bench at bench stop or shelter
Bar. Severity: 3 Hindrance Cost Estimate: $0.00 Status:
Implementation Priority: 1 Facility Function:
Implementation Phase: Implementation Date:
Official Responsible:
Notes:

Field Date: 6/9/2011 Report Date: 6/9/2011 Barrier #: 9032
Location: Sunrise Blvd - East
X Coordinate: -121.27147
Y Coordinate: 38.67052
Barrier Area: Sidewalks
Barrier Type: Cross Slope - Existing (4.1% to 4.9%)
Code Ref: CBC 1133B.7.1.3 and ADA/ABA 403.3
As Built Meas: 87 Quantity: LF
Description: Cross slope exceeds 2.0% (4.1% to 4.9%)
As Built Desc: 4.3% cross slope
Solution: Demolish existing and construct new route
Bar. Severity: 2 Recommended Cost Estimate: $10,875.00 Status:
Implementation Priority: 1 Facility Function:
Implementation Phase: Implementation Date:
Official Responsible:
Notes:

Field Date: 6/9/2011 Report Date: 6/9/2011 Barrier #: 9033
Location: Sunrise Blvd - East
X Coordinate: -121.27136
Y Coordinate: 38.67118
Barrier Area: Sidewalks
Barrier Type: Cross Slope - Existing (5.0% or more)
Code Ref: CBC 1133B.7.1.3 and ADA/ABA 403.3
As Built Meas: 139 Quantity: LF
Description: Cross slope exceeds 2.0% (5.0% or more)
As Built Desc: 5.9% cross slope
Solution: Demolish existing and construct new route
Bar. Severity: 1 Necessary Cost Estimate: $17,375.00 Status:
Implementation Priority: 1 Facility Function:
Implementation Phase: Implementation Date:
Official Responsible:
Notes:

Field Date: 6/9/2011 Report Date: 6/9/2011 Barrier #: 9034
Location: Sunrise Blvd - East
X Coordinate: -121.27139
Y Coordinate: 38.67189
Barrier Area: Sidewalks
Barrier Type: Cross Slope - Existing (5.0% or more)
Code Ref: CBC 1133B.7.1.3 and ADA/ABA 403.3
As Built Meas: 80 Quantity: LF
Description: Cross slope exceeds 2.0% (5.0% or more)
As Built Desc: 5.1% cross slope
Solution: Demolish existing and construct new route
Bar. Severity: 1 Necessary Cost Estimate: $10,000.00 Status:
Implementation Priority: 1 Facility Function:
Implementation Phase: Implementation Date:
Official Responsible:
Notes:

Field Date: 6/9/2011 Report Date: 6/9/2011 Barrier #: 9035A
Location: Sunrise Blvd - East
X Coordinate: -121.27136
Y Coordinate: 38.67209
Barrier Area: Bus Stops and Shelters
Barrier Type: Bench Seat Depth
Code Ref: ADAAG 4.37.1 and ADA/ABA 903.4
As Built Meas: 1 Quantity: EACH
Description: Bench seat depth not 20" - 24" deep
As Built Desc: 9" bench seat depth
Solution: Provide min. 1 accessible bench at bench stop
Bar. Severity: 3 Hindrance Cost Estimate: $775.00 Status:
Implementation Priority: 1 Facility Function:
Implementation Phase: Implementation Date:
Official Responsible:
Notes:

Field Date: 6/9/2011 Report Date: 6/9/2011 Barrier #: 9035B
Location: Sunrise Blvd - East
X Coordinate: -121.27136
Y Coordinate: 38.67209
Barrier Area: Bus Stops and Shelters
Barrier Type: Bench Seat Height
Code Ref: ADAAG 4.37.3* and ADA/ABA 903.4
As Built Meas: 1 Quantity: EACH
Description: Bench seat height not between 17" - 19"
As Built Desc: 15" bench seat height
Solution: Provide new compliant bench or remount at compliant height where possible
Bar. Severity: 3 Hindrance Cost Estimate: $0.00 Status:
Implementation Priority: 1 Facility Function:
Implementation Phase: Implementation Date:
Official Responsible:
Notes:

Field Date: 6/9/2011 Report Date: 6/9/2011 Barrier #: 9035C
Location: Sunrise Blvd - East
X Coordinate: -121.27136
Y Coordinate: 38.67209
Barrier Area: Bus Stops and Shelters
Barrier Type: Bench Back Support
Code Ref: ADAAG 4.37.4 and ADA/ABA 903.4
As Built Meas: 1 Quantity: EACH
Description: Bench has no back support of at least 18" high
As Built Desc: No back support
Solution: Provide min. 1 accessible bench at bench stop or shelter
Bar. Severity: 3 Hindrance Cost Estimate: $0.00 Status:
Implementation Priority: 1 Facility Function:
Implementation Phase: Implementation Date:
Official Responsible:
Notes:

Field Date: 6/9/2011 Report Date: 6/9/2011 Barrier #: 9035D
Location: Sunrise Blvd - East
X Coordinate: -121.27136
Y Coordinate: 38.67209
Barrier Area: Bus Stops and Shelters
Barrier Type: Maneuvering Cl - 30 x 48
Code Ref: CBC 1121B.2.1 and ADAAG 10.2.1(1)
As Built Meas: 15 Quantity: SF
Description: Min. wheelchair space of 30" x 48" not provided at bus pad
As Built Desc: No wheel chair space provided
Solution: Relocate or demolish and reconstruct landing to provide clearance
Bar. Severity: 2 Recommended Cost Estimate: $1,875.00 Status:
Implementation Priority: 1 Facility Function:
Implementation Phase: Implementation Date:
Official Responsible:
Notes:

Field Date: 6/9/2011 Report Date: 6/9/2011 Barrier #: 9036
Location: Sunrise Blvd - East
X Coordinate: -121.27136
Y Coordinate: 38.67213
Barrier Area: Sidewalks
Barrier Type: Cross Slope - Existing (4.1% to 4.9%)
Code Ref: CBC 1133B.7.1.3 and ADA/ABA 403.3
As Built Meas: 258 Quantity: LF
Description: Cross slope exceeds 2.0% (4.1% to 4.9%)
As Built Desc: 4.5% cross slope
Solution: Demolish existing and construct new route
Bar. Severity: 2 Recommended Cost Estimate: $32,250.00 Status:
Implementation Priority: 1 Facility Function:
Implementation Phase: Implementation Date:
Official Responsible:
Notes:

Field Date: 6/9/2011 Report Date: 6/9/2011 Barrier #: 9037A
Location: Sunrise Blvd and Macy Plaza Dr - Corner B
X Coordinate: -121.27136
Y Coordinate: 38.67304
Barrier Area: Curb Ramps
Barrier Type: 12" Grooves - Existing (3.1% to 4.0%)
Code Ref: CBC 1127B.5.6
As Built Meas: 1 Quantity: EACH
Description: 12" grooves at top of curb ramp are not level (3.1% to 4.0%)
As Built Desc: 3.6% at 12" grooves
Solution: Demolish existing and construct new curb ramp
Bar. Severity: 3 Hindrance Cost Estimate: $2,500.00 Status:
Implementation Priority: 1 Facility Function:
Implementation Phase: Implementation Date:
Official Responsible:
Notes: Two - way intersection corners B,C

Field Date: 6/9/2011 Report Date: 6/9/2011 Barrier #: 9037B
Location: Sunrise Blvd and Macy Plaza Dr - Corner B
X Coordinate: -121.27136
Y Coordinate: 38.67304
Barrier Area: Curb Ramps
Barrier Type: Cross Slope - Existing (3.1% to 4.0%)
Code Ref: CBC 1127B.5.3 and ADA/ABA 406.2
As Built Meas: 1 Quantity: EACH
Description: Ramp run cross slope exceeds 2.0% (3.1% to 4.0%)
As Built Desc: 3.1% cross slope
Solution: Demolish existing and construct new curb ramp
Bar. Severity: 3 Hindrance Cost Estimate: $0.00 Status:
Implementation Priority: 1 Facility Function:
Implementation Phase: Implementation Date:
Official Responsible:
Notes: Two - way intersection corners B,C

Field Date: 6/9/2011 Report Date: 6/9/2011 Barrier #: 9037C
Location: Sunrise Blvd and Macy Plaza Dr - Corner B
X Coordinate: -121.27136
Y Coordinate: 38.67304
Barrier Area: Curb Ramps
Barrier Type: Clear Width
Code Ref: CBC 1127B.5.2
As Built Meas: 1 Quantity: EACH
Description: Curb ramp not at least 48" wide
As Built Desc: 24" clear width due to road
Solution: Demolish existing and construct new route
Bar. Severity: 1 Necessary Cost Estimate: $0.00 Status:
Implementation Priority: 1 Facility Function:
Implementation Phase: Implementation Date:
Official Responsible:
Notes: Two - way intersection corners B,C

Field Date: 6/9/2011 Report Date: 6/9/2011 Barrier #: 9037D
Location: Sunrise Blvd and Macy Plaza Dr - Corner B
X Coordinate: -121.27136
Y Coordinate: 38.67304
Barrier Area: Curb Ramps
Barrier Type: Detectable Warnings - Truncated Domes
Code Ref: CBC 1127B.5.7 and ADA/ABA 705.1.3
As Built Meas: 1 Quantity: EACH
Description: No truncated domes provided at curb ramp
As Built Desc: No detectable warnings at curb ramp
Solution: Provide compliant truncated domes
Bar. Severity: 2 Recommended Cost Estimate: $0.00 Status:
Implementation Priority: 1 Facility Function:
Implementation Phase: Implementation Date:
Official Responsible:
Notes: Two - way intersection corners B,C

Field Date: 6/9/2011 Report Date: 6/9/2011 Barrier #: 9037E
Location: Sunrise Blvd and Macy Plaza Dr - Corner B
X Coordinate: -121.27136
Y Coordinate: 38.67304
Barrier Area: Curb Ramps
Barrier Type: Parallel Ramp Landing - Existing (4.1% to 4.9%)
Code Ref: CBC 1127B.5.4 and ADA/ABA 406.4
As Built Meas: 1 Quantity: EACH
Description: Curb ramp landing or pan not level(4.1% to 4.9%)
As Built Desc: 4.3% landing slope
Solution: Demolish existing and construct new transition
Bar. Severity: 2 Recommended Cost Estimate: $0.00 Status:
Implementation Priority: 1 Facility Function:
Implementation Phase: Implementation Date:
Official Responsible:
Notes: Two - way intersection corners B,C

Field Date: 6/9/2011 Report Date: 6/9/2011 Barrier #: 9038A
Location: Sunrise Blvd and Macy Plaza Dr - Corner C
X Coordinate: -121.27136
Y Coordinate: 38.67283
Barrier Area: Curb Ramps
Barrier Type: Cross Slope - Existing (3.1% to 4.0%)
Code Ref: CBC 1127B.5.3 and ADA/ABA 406.2
As Built Meas: 1 Quantity: EACH
Description: Ramp run cross slope exceeds 2.0% (3.1% to 4.0%)
As Built Desc: 3.7% cross slope
Solution: Demolish existing and construct new curb ramp
Bar. Severity: 3 Hindrance Cost Estimate: $2,500.00 Status:
Implementation Priority: 1 Facility Function:
Implementation Phase: Implementation Date:
Official Responsible:
Notes: Two - way intersection corners B,C

Field Date: 6/9/2011 Report Date: 6/9/2011 Barrier #: 9038B
Location: Sunrise Blvd and Macy Plaza Dr - Corner C
X Coordinate: -121.27136
Y Coordinate: 38.67283
Barrier Area: Curb Ramps
Barrier Type: Clear Width
Code Ref: CBC 1127B.5.2
As Built Meas: 1 Quantity: EACH
Description: Curb ramp not at least 48" wide
As Built Desc: 24" clear width due to road
Solution: Demolish existing and construct new route
Bar. Severity: 1 Necessary Cost Estimate: $0.00 Status:
Implementation Priority: 1 Facility Function:
Implementation Phase: Implementation Date:
Official Responsible:
Notes: Two - way intersection corners B,C

Field Date: 6/9/2011 Report Date: 6/9/2011 Barrier #: 9038C
Location: Sunrise Blvd and Macy Plaza Dr - Corner C
X Coordinate: -121.27136
Y Coordinate: 38.67283
Barrier Area: Curb Ramps
Barrier Type: Detectable Warnings - Truncated Domes
Code Ref: CBC 1127B.5.7 and ADA/ABA 705.1.3
As Built Meas: 1 Quantity: EACH
Description: No truncated domes provided at curb ramp
As Built Desc: No detectable warnings at curb ramp
Solution: Provide compliant truncated domes
Bar. Severity: 2 Recommended Cost Estimate: $0.00 Status:
Implementation Priority: 1 Facility Function:
Implementation Phase: Implementation Date:
Official Responsible:
Notes: Two - way intersection corners B,C

Field Date: 6/9/2011 Report Date: 6/9/2011 Barrier #: 9038D
Location: Sunrise Blvd and Macy Plaza Dr - Corner C
X Coordinate: -121.27136
Y Coordinate: 38.67283
Barrier Area: Curb Ramps
Barrier Type: Gutter Slope - Existing (6.6% to 8.2%)
Code Ref: CBC 1127B.5.3 and ADA/ABA 406.2
As Built Meas: 6 Quantity: SF
Description: Gutter slope exceeds 5.0% (6.6% to 8.2%)
As Built Desc: 6.9% gutter slope
Solution: Demolish existing and construct new gutter
Bar. Severity: 2 Recommended Cost Estimate: $0.00 Status:
Implementation Priority: 1 Facility Function:
Implementation Phase: Implementation Date:
Official Responsible:
Notes: Two - way intersection corners B,C

Field Date: 6/10/2011 Report Date: 6/10/2011 Barrier #: 9039
Location: Sunrise Blvd - East
X Coordinate: -121.2714
Y Coordinate: 38.67309
Barrier Area: Sidewalks
Barrier Type: Cross Slope - Existing (3.1% to 4.0%)
Code Ref: CBC 1133B.7.1.3 and ADA/ABA 403.3
As Built Meas: 295 Quantity: LF
Description: Cross slope exceeds 2.0% (3.1% to 4.0%)
As Built Desc: 3.4% cross slope
Solution: Demolish existing and construct new route
Bar. Severity: 3 Hindrance Cost Estimate: $36,875.00 Status:
Implementation Priority: 1 Facility Function:
Implementation Phase: Implementation Date:
Official Responsible:
Notes:

Field Date: 6/10/2011 Report Date: 6/10/2011 Barrier #: 9040A
Location: Sunrise Blvd and Mall theatre entrance - Corner B
X Coordinate: -121.27138
Y Coordinate: 38.67414
Barrier Area: Curb Ramps
Barrier Type: 12" Grooves - Existing (>5.0%)
Code Ref: CBC 1127B.5.6
As Built Meas: 1 Quantity: EACH
Description: 12" grooves at top of curb ramp are not level (>5.0%)
As Built Desc: 7.6% at 12" grooves
Solution: Demolish existing and construct new curb ramp
Bar. Severity: 1 Necessary Cost Estimate: $2,500.00 Status:
Implementation Priority: 1 Facility Function:
Implementation Phase: Implementation Date:
Official Responsible:
Notes: Two - way intersection corners B,C

Field Date: 6/10/2011 Report Date: 6/10/2011 Barrier #: 9040B
Location: Sunrise Blvd and Mall theatre entrance - Corner B
X Coordinate: -121.27138
Y Coordinate: 38.67414
Barrier Area: Curb Ramps
Barrier Type: Cross Slope - Existing (5.0% or more)
Code Ref: CBC 1127B.5.3 and ADA/ABA 406.2
As Built Meas: 1 Quantity: EACH
Description: Ramp run cross slope exceeds 2.0% (5.0% or more)
As Built Desc: 5.6% cross slope
Solution: Demolish existing and construct new curb ramp
Bar. Severity: 1 Necessary Cost Estimate: $0.00 Status:
Implementation Priority: 1 Facility Function:
Implementation Phase: Implementation Date:
Official Responsible:
Notes: Two - way intersection corners B,C

Field Date: 6/10/2011 Report Date: 6/10/2011 Barrier #: 9040C
Location: Sunrise Blvd and Mall theatre entrance - Corner B
X Coordinate: -121.27138
Y Coordinate: 38.67414
Barrier Area: Curb Ramps
Barrier Type: Parallel Ramp Landing - Existing (>5.0% or more)
Code Ref: CBC 1127B.5.4 and ADA/ABA 406.4
As Built Meas: 1 Quantity: EACH
Description: Curb ramp landing or pan not level (>5.0% or more)
As Built Desc: 5.2% landing slope
Solution: Demolish existing and construct new transition
Bar. Severity: 1 Necessary Cost Estimate: $0.00 Status:
Implementation Priority: 1 Facility Function:
Implementation Phase: Implementation Date:
Official Responsible:
Notes: Two - way intersection corners B,C

Field Date: 6/10/2011 Report Date: 6/10/2011 Barrier #: 9040D
Location: Sunrise Blvd and Mall theatre entrance - Corner B
X Coordinate: -121.27138
Y Coordinate: 38.67414
Barrier Area: Curb Ramps
Barrier Type: Detectable Warnings - Truncated Domes
Code Ref: CBC 1127B.5.7 and ADA/ABA 705.1.3
As Built Meas: 1 Quantity: EACH
Description: No truncated domes provided at curb ramp
As Built Desc: No detectable warnings at curb ramp
Solution: Provide compliant truncated domes
Bar. Severity: 2 Recommended Cost Estimate: $0.00 Status:
Implementation Priority: 1 Facility Function:
Implementation Phase: Implementation Date:
Official Responsible:
Notes: Two - way intersection corners B,C

Field Date: 6/10/2011 Report Date: 6/10/2011 Barrier #: 9040E
Location: Sunrise Blvd and Mall theatre entrance - Corner B
X Coordinate: -121.27138
Y Coordinate: 38.67414
Barrier Area: Curb Ramps
Barrier Type: Lip - Bottom of Ramp at Flow Line
Code Ref: CBC 1127B.5.3 and ADA/ABA 303.3
As Built Meas: 1 Quantity: EACH
Description: Transition at ramp bottom (flow line) is not flush and free of any lip
As Built Desc: 1" lip at flow line
Solution: Remove lip to create flush transition
Bar. Severity: 1 Necessary Cost Estimate: $0.00 Status:
Implementation Priority: 1 Facility Function:
Implementation Phase: Implementation Date:
Official Responsible:
Notes: Two - way intersection corners B,C

Field Date: 6/10/2011 Report Date: 6/10/2011 Barrier #: 9041A
Location: Sunrise Blvd and Mall theatre entrance - Corner C
X Coordinate: -121.27134
Y Coordinate: 38.67387
Barrier Area: Curb Ramps
Barrier Type: 12" Grooves - Existing (>5.0%)
Code Ref: CBC 1127B.5.6
As Built Meas: 1 Quantity: EACH
Description: 12" grooves at top of curb ramp are not level (>5.0%)
As Built Desc: 5.1% at 12" grooves
Solution: Demolish existing and construct new curb ramp
Bar. Severity: 1 Necessary Cost Estimate: $2,500.00 Status:
Implementation Priority: 1 Facility Function:
Implementation Phase: Implementation Date:
Official Responsible:
Notes: Two - way intersection corners B,C

Field Date: 6/10/2011 Report Date: 6/10/2011 Barrier #: 9041B
Location: Sunrise Blvd and Mall theatre entrance - Corner C
X Coordinate: -121.27134
Y Coordinate: 38.67387
Barrier Area: Curb Ramps
Barrier Type: Cross Slope - Existing (3.1% to 4.0%)
Code Ref: CBC 1127B.5.3 and ADA/ABA 406.2
As Built Meas: 1 Quantity: EACH
Description: Ramp run cross slope exceeds 2.0% (3.1% to 4.0%)
As Built Desc: 3.3% cross slope
Solution: Demolish existing and construct new curb ramp
Bar. Severity: 3 Hindrance Cost Estimate: $0.00 Status:
Implementation Priority: 1 Facility Function:
Implementation Phase: Implementation Date:
Official Responsible:
Notes: Two - way intersection corners B,C

Field Date: 6/10/2011 Report Date: 6/10/2011 Barrier #: 9041C
Location: Sunrise Blvd and Mall theatre entrance - Corner C
X Coordinate: -121.27134
Y Coordinate: 38.67387
Barrier Area: Curb Ramps
Barrier Type: Detectable Warnings - Truncated Domes
Code Ref: CBC 1127B.5.7 and ADA/ABA 705.1.3
As Built Meas: 1 Quantity: EACH
Description: No truncated domes provided at curb ramp
As Built Desc: No detectable warnings at curb ramp
Solution: Provide compliant truncated domes
Bar. Severity: 2 Recommended Cost Estimate: $0.00 Status:
Implementation Priority: 1 Facility Function:
Implementation Phase: Implementation Date:
Official Responsible:
Notes: Two - way intersection corners B,C

Field Date: 6/10/2011 Report Date: 6/10/2011 Barrier #: 9041D
Location: Sunrise Blvd and Mall theatre entrance - Corner C
X Coordinate: -121.27134
Y Coordinate: 38.67387
Barrier Area: Curb Ramps
Barrier Type: Lip - Bottom of Ramp at Flow Line
Code Ref: CBC 1127B.5.3 and ADA/ABA 303.3
As Built Meas: 1 Quantity: EACH
Description: Transition at ramp bottom (flow line) is not flush and free of any lip
As Built Desc: 1" lip at flow line
Solution: Remove lip to create flush transition
Bar. Severity: 1 Necessary Cost Estimate: $0.00 Status:
Implementation Priority: 1 Facility Function:
Implementation Phase: Implementation Date:
Official Responsible:
Notes: Two - way intersection corners B,C

Field Date: 6/10/2011 Report Date: 6/10/2011 Barrier #: 9042
Location: Sunrise Blvd - East
X Coordinate: -121.2714
Y Coordinate: 38.67416
Barrier Area: Sidewalks
Barrier Type: Cross Slope - Existing (4.1% to 4.9%)
Code Ref: CBC 1133B.7.1.3 and ADA/ABA 403.3
As Built Meas: 103 Quantity: LF
Description: Cross slope exceeds 2.0% (4.1% to 4.9%)
As Built Desc: 4.2% cross slope
Solution: Demolish existing and construct new route
Bar. Severity: 2 Recommended Cost Estimate: $12,875.00 Status:
Implementation Priority: 1 Facility Function:
Implementation Phase: Implementation Date:
Official Responsible:
Notes:

Field Date: 6/10/2011 Report Date: 6/10/2011 Barrier #: 9043
Location: Sunrise Blvd - East
X Coordinate: -121.27142
Y Coordinate: 38.67445
Barrier Area: Bus Stops and Shelters
Barrier Type: Cross Slope - Existing (4.1% to 4.9%)
Code Ref: CBC 1121B.2.1 and ADAAG 10.2.1(1)
As Built Meas: 10 Quantity: LF
Description: Cross slope at bus pad or shelter exceeds 2.0% (4.1% to 4.9%)
As Built Desc: 4.1% cross slope
Solution: Demolish existing and construct new bus pad or shelter pad
Bar. Severity: 2 Recommended Cost Estimate: $1,250.00 Status:
Implementation Priority: 1 Facility Function:
Implementation Phase: Implementation Date:
Official Responsible:
Notes:

Field Date: 6/10/2011 Report Date: 6/10/2011 Barrier #: 9044
Location: Sunrise Blvd - East
X Coordinate: -121.27144
Y Coordinate: 38.67447
Barrier Area: Sidewalks
Barrier Type: Cross Slope - Existing (3.1% to 4.0%)
Code Ref: CBC 1133B.7.1.3 and ADA/ABA 403.3
As Built Meas: 225 Quantity: LF
Description: Cross slope exceeds 2.0% (3.1% to 4.0%)
As Built Desc: 4.0% cross slope
Solution: Demolish existing and construct new route
Bar. Severity: 3 Hindrance Cost Estimate: $28,125.00 Status:
Implementation Priority: 1 Facility Function:
Implementation Phase: Implementation Date:
Official Responsible:
Notes:

Field Date: 6/10/2011 Report Date: 6/10/2011 Barrier #: 9045
Location: Sunrise Blvd and Mall entrance - Corner C
X Coordinate: -121.27136
Y Coordinate: 38.67518
Barrier Area: Curb Ramps
Barrier Type: 12" Grooves - Existing (4.1% to 4.9%)
Code Ref: CBC 1127B.5.6
As Built Meas: 1 Quantity: EACH
Description: 12" grooves at top of curb ramp are not level (4.1% to 4.9%)
As Built Desc: 4.1% at 12" grooves
Solution: Demolish existing and construct new curb ramp
Bar. Severity: 2 Recommended Cost Estimate: $2,500.00 Status:
Implementation Priority: 1 Facility Function:
Implementation Phase: Implementation Date:
Official Responsible:
Notes: Two - way intersection corners C,B. Corner B compliant

Field Date: 6/10/2011 Report Date: 6/10/2011 Barrier #: 9046
Location: Sunrise Blvd - East
X Coordinate: -121.27139
Y Coordinate: 38.67537
Barrier Area: Sidewalks
Barrier Type: Cross Slope - Existing (5.0% or more)
Code Ref: CBC 1133B.7.1.3 and ADA/ABA 403.3
As Built Meas: 330 Quantity: LF
Description: Cross slope exceeds 2.0% (5.0% or more)
As Built Desc: 5.1% cross slope
Solution: Demolish existing and construct new route
Bar. Severity: 1 Necessary Cost Estimate: $41,250.00 Status:
Implementation Priority: 1 Facility Function:
Implementation Phase: Implementation Date:
Official Responsible:
Notes:

Field Date: 6/10/2011 Report Date: 6/10/2011 Barrier #: 9047
Location: Sunrise Blvd - East
X Coordinate: -121.27143
Y Coordinate: 38.67661
Barrier Area: Sidewalks
Barrier Type: Cross Slope - Existing (5.0% or more)
Code Ref: CBC 1133B.7.1.3 and ADA/ABA 403.3
As Built Meas: 69 Quantity: LF
Description: Cross slope exceeds 2.0% (5.0% or more)
As Built Desc: 6.2% cross slope
Solution: Demolish existing and construct new route
Bar. Severity: 1 Necessary Cost Estimate: $8,625.00 Status:
Implementation Priority: 1 Facility Function:
Implementation Phase: Implementation Date:
Official Responsible:
Notes:

Field Date: 6/10/2011 Report Date: 6/10/2011 Barrier #: 9048
Location: Sunrise Blvd - East
X Coordinate: -121.27138
Y Coordinate: 38.67681
Barrier Area: Bus Stops and Shelters
Barrier Type: Cross Slope - Existing (5.0% or more)
Code Ref: CBC 1121B.2.1 and ADAAG 10.2.1(1)
As Built Meas: 15 Quantity: LF
Description: Cross slope at bus pad or shelter exceeds 2.0% (5.0% or more)
As Built Desc: 6.2% cross slope
Solution: Demolish existing and construct new bus pad or shelter pad
Bar. Severity: 1 Necessary Cost Estimate: $1,875.00 Status:
Implementation Priority: 1 Facility Function:
Implementation Phase: Implementation Date:
Official Responsible:
Notes:

Field Date: 6/10/2011 Report Date: 6/10/2011 Barrier #: 9048C
Location: Sunrise Blvd - East
X Coordinate: -121.27138
Y Coordinate: 38.67681
Barrier Area: Bus Stops and Shelters
Barrier Type: Bench Seat Depth
Code Ref: ADAAG 4.37.1 and ADA/ABA 903.4
As Built Meas: 1 Quantity: EACH
Description: Bench seat depth not 20" - 24" deep
As Built Desc: 9" bench seat depth
Solution: Provide min. 1 accessible bench at bench stop
Bar. Severity: 3 Hindrance Cost Estimate: $775.00 Status:
Implementation Priority: 1 Facility Function:
Implementation Phase: Implementation Date:
Official Responsible:
Notes:

Field Date: 6/10/2011 Report Date: 6/10/2011 Barrier #: 9048D
Location: Sunrise Blvd - East
X Coordinate: -121.27138
Y Coordinate: 38.67681
Barrier Area: Bus Stops and Shelters
Barrier Type: Bench Back Support
Code Ref: ADAAG 4.37.4 and ADA/ABA 903.4
As Built Meas: 1 Quantity: EACH
Description: Bench has no back support of at least 18" high
As Built Desc: No back support
Solution: Provide min. 1 accessible bench at bench stop or shelter
Bar. Severity: 3 Hindrance Cost Estimate: $0.00 Status:
Implementation Priority: 1 Facility Function:
Implementation Phase: Implementation Date:
Official Responsible:
Notes:

Field Date: 6/10/2011 Report Date: 6/10/2011 Barrier #: 9049
Location: Sunrise Blvd - East
X Coordinate: -121.27138
Y Coordinate: 38.67685
Barrier Area: Sidewalks
Barrier Type: Cross Slope - Existing (5.0% or more)
Code Ref: CBC 1133B.7.1.3 and ADA/ABA 403.3
As Built Meas: 129 Quantity: LF
Description: Cross slope exceeds 2.0% (5.0% or more)
As Built Desc: 5.4% cross slope
Solution: Demolish existing and construct new route
Bar. Severity: 1 Necessary Cost Estimate: $16,125.00 Status:
Implementation Priority: 1 Facility Function:
Implementation Phase: Implementation Date:
Official Responsible:
Notes:

Field Date: 6/10/2011 Report Date: 6/10/2011 Barrier #: 9050A
Location: Sunrise Blvd and Mall entrance - Corner B
X Coordinate: -121.27139
Y Coordinate: 38.67745
Barrier Area: Curb Ramps
Barrier Type: Parallel Ramp Landing - Existing (3.1% to 4.0%)
Code Ref: CBC 1127B.5.4 and ADA/ABA 406.4
As Built Meas: 1 Quantity: EACH
Description: Curb ramp landing or pan not level (3.1% to 4.0%)
As Built Desc: 3.7% landing slope
Solution: Demolish existing and construct new transition
Bar. Severity: 3 Hindrance Cost Estimate: $250.00 Status:
Implementation Priority: 1 Facility Function:
Implementation Phase: Implementation Date:
Official Responsible:
Notes: Two - way intersection corners B,C

Field Date: 6/10/2011 Report Date: 6/10/2011 Barrier #: 9050B
Location: Sunrise Blvd and Mall entrance - Corner B
X Coordinate: -121.27139
Y Coordinate: 38.67745
Barrier Area: Curb Ramps
Barrier Type: Detectable Warnings - Truncated Domes
Code Ref: CBC 1127B.5.7 and ADA/ABA 705.1.3
As Built Meas: 1 Quantity: EACH
Description: No truncated domes provided at curb ramp
As Built Desc: No detectable warnings at curb ramp
Solution: Provide compliant truncated domes
Bar. Severity: 2 Recommended Cost Estimate: $1,400.00 Status:
Implementation Priority: 1 Facility Function:
Implementation Phase: Implementation Date:
Official Responsible:
Notes: Two - way intersection corners B,C

Field Date: 6/10/2011 Report Date: 6/10/2011 Barrier #: 9050C
Location: Sunrise Blvd and Mall entrance - Corner B
X Coordinate: -121.27139
Y Coordinate: 38.67745
Barrier Area: Curb Ramps
Barrier Type: Gutter Slope - Existing (8.3% or more)
Code Ref: CBC 1127B.5.3 and ADA/ABA 406.2
As Built Meas: 6 Quantity: SF
Description: Gutter slope exceeds 5.0% (8.3% or more)
As Built Desc: 9.4% gutter slope
Solution: Demolish existing and construct new gutter
Bar. Severity: 1 Necessary Cost Estimate: $750.00 Status:
Implementation Priority: 1 Facility Function:
Implementation Phase: Implementation Date:
Official Responsible:
Notes: Two - way intersection corners B,C

Field Date: 6/10/2011 Report Date: 6/10/2011 Barrier #: 9051A
Location: Sunrise Blvd and Mall entrance - Corner C
X Coordinate: -121.27134
Y Coordinate: 38.67723
Barrier Area: Curb Ramps
Barrier Type: 12" Grooves - Existing (>5.0%)
Code Ref: CBC 1127B.5.6
As Built Meas: 1 Quantity: EACH
Description: 12" grooves at top of curb ramp are not level (>5.0%)
As Built Desc: 5.5% at 12" grooves
Solution: Demolish existing and construct new curb ramp
Bar. Severity: 1 Necessary Cost Estimate: $2,500.00 Status:
Implementation Priority: 1 Facility Function:
Implementation Phase: Implementation Date:
Official Responsible:
Notes: Two - way intersection corners B,C

Field Date: 6/10/2011 Report Date: 6/10/2011 Barrier #: 9051B
Location: Sunrise Blvd and Mall entrance - Corner C
X Coordinate: -121.27134
Y Coordinate: 38.67723
Barrier Area: Curb Ramps
Barrier Type: Cross Slope - Existing (5.0% or more)
Code Ref: CBC 1127B.5.3 and ADA/ABA 406.2
As Built Meas: 1 Quantity: EACH
Description: Ramp run cross slope exceeds 2.0% (5.0% or more)
As Built Desc: 5.2% cross slope
Solution: Demolish existing and construct new curb ramp
Bar. Severity: 1 Necessary Cost Estimate: $0.00 Status:
Implementation Priority: 1 Facility Function:
Implementation Phase: Implementation Date:
Official Responsible:
Notes: Two - way intersection corners B,C

Field Date: 6/10/2011 Report Date: 6/10/2011 Barrier #: 9051C
Location: Sunrise Blvd and Mall entrance - Corner C
X Coordinate: -121.27134
Y Coordinate: 38.67723
Barrier Area: Curb Ramps
Barrier Type: Running Slope - Existing (9.5% or more)
Code Ref: CBC 1127B.5.3 and ADA/ABA 406.1
As Built Meas: 1 Quantity: EACH
Description: Ramp run cross slope exceeds 2.0% (9.5% or more)
As Built Desc: 9.9% running slope
Solution: Demolish existing and construct new curb ramp
Bar. Severity: 1 Necessary Cost Estimate: $0.00 Status:
Implementation Priority: 1 Facility Function:
Implementation Phase: Implementation Date:
Official Responsible:
Notes: Two - way intersection corners B,C

Field Date: 6/10/2011 Report Date: 6/10/2011 Barrier #: 9051D
Location: Sunrise Blvd and Mall entrance - Corner C
X Coordinate: -121.27134
Y Coordinate: 38.67723
Barrier Area: Curb Ramps
Barrier Type: Parallel Ramp Landing - Existing (>5.0% or more)
Code Ref: CBC 1127B.5.4 and ADA/ABA 406.4
As Built Meas: 1 Quantity: EACH
Description: Curb ramp landing or pan not level (>5.0% or more)
As Built Desc: 5.9% landing slope
Solution: Demolish existing and construct new transition
Bar. Severity: 1 Necessary Cost Estimate: $0.00 Status:
Implementation Priority: 1 Facility Function:
Implementation Phase: Implementation Date:
Official Responsible:
Notes: Two - way intersection corners B,C

Field Date: 6/10/2011 Report Date: 6/10/2011 Barrier #: 9051E
Location: Sunrise Blvd and Mall entrance - Corner C
X Coordinate: -121.27134
Y Coordinate: 38.67723
Barrier Area: Curb Ramps
Barrier Type: Detectable Warnings - Truncated Domes
Code Ref: CBC 1127B.5.7 and ADA/ABA 705.1.3
As Built Meas: 1 Quantity: EACH
Description: No truncated domes provided at curb ramp
As Built Desc: No detectable warnings at curb ramp
Solution: Provide compliant truncated domes
Bar. Severity: 2 Recommended Cost Estimate: $0.00 Status:
Implementation Priority: 1 Facility Function:
Implementation Phase: Implementation Date:
Official Responsible:
Notes: Two - way intersection corners B,C

Field Date: 6/10/2011 Report Date: 6/10/2011 Barrier #: 9051F
Location: Sunrise Blvd and Mall entrance - Corner C
X Coordinate: -121.27134
Y Coordinate: 38.67723
Barrier Area: Curb Ramps
Barrier Type: Gutter Slope - Existing (8.3% or more)
Code Ref: CBC 1127B.5.3 and ADA/ABA 406.2
As Built Meas: 1 Quantity: SF
Description: Gutter slope exceeds 5.0% (8.3% or more)
As Built Desc: 8.8% gutter slope
Solution: Demolish existing and construct new gutter
Bar. Severity: 1 Necessary Cost Estimate: $0.00 Status:
Implementation Priority: 1 Facility Function:
Implementation Phase: Implementation Date:
Official Responsible:
Notes: Two - way intersection corners B,C

Field Date: 6/10/2011 Report Date: 6/10/2011 Barrier #: 9052
Location: Sunrise Blvd - East
X Coordinate: -121.27138
Y Coordinate: 38.67758
Barrier Area: Sidewalks
Barrier Type: Cross Slope - Existing (3.1% to 4.0%)
Code Ref: CBC 1133B.7.1.3 and ADA/ABA 403.3
As Built Meas: 80 Quantity: LF
Description: Cross slope exceeds 2.0% (3.1% to 4.0%)
As Built Desc: 3.6% cross slope
Solution: Demolish existing and construct new route
Bar. Severity: 3 Hindrance Cost Estimate: $10,000.00 Status:
Implementation Priority: 1 Facility Function:
Implementation Phase: Implementation Date:
Official Responsible:
Notes:

Field Date: 6/10/2011 Report Date: 6/10/2011 Barrier #: 9053
Location: Sunrise Blvd - East
X Coordinate: -121.27136
Y Coordinate: 38.67805
Barrier Area: Sidewalks
Barrier Type: Cross Slope - Existing (3.1% to 4.0%)
Code Ref: CBC 1133B.7.1.3 and ADA/ABA 403.3
As Built Meas: 47 Quantity: LF
Description: Cross slope exceeds 2.0% (3.1% to 4.0%)
As Built Desc: 3.4% cross slope
Solution: Demolish existing and construct new route
Bar. Severity: 3 Hindrance Cost Estimate: $5,875.00 Status:
Implementation Priority: 1 Facility Function:
Implementation Phase: Implementation Date:
Official Responsible:
Notes:

Field Date: 6/10/2011 Report Date: 6/10/2011 Barrier #: 9054
Location: Sunrise Blvd - West
X Coordinate: -121.27178
Y Coordinate: 38.67821
Barrier Area: Sidewalks
Barrier Type: Cross Slope - Existing (5.0% or more)
Code Ref: CBC 1133B.7.1.3 and ADA/ABA 403.3
As Built Meas: 262 Quantity: LF
Description: Cross slope exceeds 2.0% (5.0% or more)
As Built Desc: 5.5% cross slope
Solution: Demolish existing and construct new route
Bar. Severity: 1 Necessary Cost Estimate: $32,750.00 Status:
Implementation Priority: 1 Facility Function:
Implementation Phase: Implementation Date:
Official Responsible:
Notes:

Field Date: 6/10/2011 Report Date: 6/10/2011 Barrier #: 9055A
Location: Sunrise Blvd and Lowes entrance - Corner D
X Coordinate: -121.27174
Y Coordinate: 38.67727
Barrier Area: Curb Ramps
Barrier Type: 12" Grooves - Existing (4.1% to 4.9%)
Code Ref: CBC 1127B.5.6
As Built Meas: 1 Quantity: EACH
Description: 12" grooves at top of curb ramp are not level (4.1% to 4.9%)
As Built Desc: 4.1% at 12" grooves
Solution: Demolish existing and construct new curb ramp
Bar. Severity: 2 Recommended Cost Estimate: $2,500.00 Status:
Implementation Priority: 1 Facility Function:
Implementation Phase: Implementation Date:
Official Responsible:
Notes: Two - way intersection corners A,D. Corner A compliant

Field Date: 6/10/2011 Report Date: 6/10/2011 Barrier #: 9055B
Location: Sunrise Blvd and Lowes entrance - Corner D
X Coordinate: -121.27174
Y Coordinate: 38.67727
Barrier Area: Curb Ramps
Barrier Type: Cross Slope - Existing (2.1% to 3.0%)
Code Ref: CBC 1127B.5.3 and ADA/ABA 406.2
As Built Meas: 1 Quantity: EACH
Description: Ramp run cross slope exceeds 2.0% (2.1% to 3.0%)
As Built Desc: 2.9% cross slope
Solution: Demolish existing and construct new curb ramp
Bar. Severity: 4 Low Severity Cost Estimate: $0.00 Status:
Implementation Priority: 1 Facility Function:
Implementation Phase: Implementation Date:
Official Responsible:
Notes: Two - way intersection corners A,D. Corner A compliant

Field Date: 6/10/2011 Report Date: 6/10/2011 Barrier #: 9055C
Location: Sunrise Blvd and Lowes entrance - Corner D
X Coordinate: -121.27174
Y Coordinate: 38.67727
Barrier Area: Curb Ramps
Barrier Type: Detectable Warnings - Truncated Domes
Code Ref: CBC 1127B.5.7 and ADA/ABA 705.1.3
As Built Meas: 1 Quantity: EACH
Description: No truncated domes provided at curb ramp
As Built Desc: No detectable warnings at curb ramp
Solution: Provide compliant truncated domes
Bar. Severity: 2 Recommended Cost Estimate: $0.00 Status:
Implementation Priority: 1 Facility Function:
Implementation Phase: Implementation Date:
Official Responsible:
Notes: Two - way intersection corners A,D. Corner A compliant

Field Date: 6/10/2011 Report Date: 6/10/2011 Barrier #: 9056
Location: Sunrise Blvd - West
X Coordinate: -121.27169
Y Coordinate: 38.67721
Barrier Area: Sidewalks
Barrier Type: Cross Slope - Existing (5.0% or more)
Code Ref: CBC 1133B.7.1.3 and ADA/ABA 403.3
As Built Meas: 233 Quantity: LF
Description: Cross slope exceeds 2.0% (5.0% or more)
As Built Desc: 5.1% cross slope
Solution: Demolish existing and construct new route
Bar. Severity: 1 Necessary Cost Estimate: $29,125.00 Status:
Implementation Priority: 1 Facility Function:
Implementation Phase: Implementation Date:
Official Responsible:
Notes:

Field Date: 6/10/2011 Report Date: 6/10/2011 Barrier #: 9057
Location: Sunrise Blvd - West
X Coordinate: -121.27169
Y Coordinate: 38.67631
Barrier Area: Sidewalks
Barrier Type: Cross Slope - Existing (4.1% to 4.9%)
Code Ref: CBC 1133B.7.1.3 and ADA/ABA 403.3
As Built Meas: 10 Quantity: LF
Description: Cross slope exceeds 2.0% (4.1% to 4.9%)
As Built Desc: 4.2% cross slope
Solution: Demolish existing and construct new route
Bar. Severity: 2 Recommended Cost Estimate: $1,250.00 Status:
Implementation Priority: 1 Facility Function:
Implementation Phase: Implementation Date:
Official Responsible:
Notes:

Field Date: 6/10/2011 Report Date: 6/10/2011 Barrier #: 9058A
Location: Sunrise Blvd - West
X Coordinate: -121.27169
Y Coordinate: 38.67616
Barrier Area: Bus Stops and Shelters
Barrier Type: Bench Seat Depth
Code Ref: ADAAG 4.37.1 and ADA/ABA 903.4
As Built Meas: 1 Quantity: EACH
Description: Bench seat depth not 20" - 24" deep
As Built Desc: 12" bench seat depth
Solution: Provide min. 1 accessible bench at bench stop
Bar. Severity: 3 Hindrance Cost Estimate: $775.00 Status:
Implementation Priority: 1 Facility Function:
Implementation Phase: Implementation Date:
Official Responsible:
Notes:

Field Date: 6/10/2011 Report Date: 6/10/2011 Barrier #: 9058B
Location: Sunrise Blvd - West
X Coordinate: -121.27169
Y Coordinate: 38.67616
Barrier Area: Bus Stops and Shelters
Barrier Type: Bench Seat Height
Code Ref: ADAAG 4.37.3* and ADA/ABA 903.4
As Built Meas: 1 Quantity: EACH
Description: Bench seat height not between 17" - 19"
As Built Desc: 15" bench seat height
Solution: Provide new compliant bench or remount at compliant height where possible
Bar. Severity: 3 Hindrance Cost Estimate: $0.00 Status:
Implementation Priority: 1 Facility Function:
Implementation Phase: Implementation Date:
Official Responsible:
Notes:

Field Date: 6/10/2011 Report Date: 6/10/2011 Barrier #: 9058C
Location: Sunrise Blvd - West
X Coordinate: -121.27169
Y Coordinate: 38.67616
Barrier Area: Bus Stops and Shelters
Barrier Type: Bench Back Support
Code Ref: ADAAG 4.37.4 and ADA/ABA 903.4
As Built Meas: 1 Quantity: EACH
Description: Bench has no back support of at least 18" high
As Built Desc: 16" back support height
Solution: Provide min. 1 accessible bench at bench stop or shelter
Bar. Severity: 3 Hindrance Cost Estimate: $0.00 Status:
Implementation Priority: 1 Facility Function:
Implementation Phase: Implementation Date:
Official Responsible:
Notes:

Field Date: 6/10/2011 Report Date: 6/10/2011 Barrier #: 9059
Location: Sunrise Blvd - West
X Coordinate: -121.27171
Y Coordinate: 38.67561
Barrier Area: Sidewalks
Barrier Type: Cross Slope - Existing (3.1% to 4.0%)
Code Ref: CBC 1133B.7.1.3 and ADA/ABA 403.3
As Built Meas: 108 Quantity: LF
Description: Cross slope exceeds 2.0% (3.1% to 4.0%)
As Built Desc: 3.8% cross slope
Solution: Demolish existing and construct new route
Bar. Severity: 3 Hindrance Cost Estimate: $13,500.00 Status:
Implementation Priority: 1 Facility Function:
Implementation Phase: Implementation Date:
Official Responsible:
Notes:

Field Date: 6/10/2011 Report Date: 6/10/2011 Barrier #: 9060
Location: Sunrise Blvd and Vitamin Shoppe entrance - Corner A (A-A)
X Coordinate: -121.27175
Y Coordinate: 38.67533
Barrier Area: Curb Ramps
Barrier Type: 12" Grooves - Existing (3.1% to 4.0%)
Code Ref: CBC 1127B.5.6
As Built Meas: 1 Quantity: EACH
Description: 12" grooves at top of curb ramp are not level (3.1% to 4.0%)
As Built Desc: 3.9% at 12" grooves
Solution: Demolish existing and construct new curb ramp
Bar. Severity: 3 Hindrance Cost Estimate: $2,500.00 Status:
Implementation Priority: 1 Facility Function:
Implementation Phase: Implementation Date:
Official Responsible:
Notes: Two - way intersection corners A,D

Field Date: 6/10/2011 Report Date: 6/10/2011 Barrier #: 9061A
Location: Sunrise Blvd and Vitamin Shoppe entrance - Corner D (A-A)
X Coordinate: -121.27186
Y Coordinate: 38.67518
Barrier Area: Curb Ramps
Barrier Type: 12" Grooves - Existing (3.1% to 4.0%)
Code Ref: CBC 1127B.5.6
As Built Meas: 1 Quantity: EACH
Description: 12" grooves at top of curb ramp are not level (3.1% to 4.0%)
As Built Desc: 3.2% at 12" grooves
Solution: Demolish existing and construct new curb ramp
Bar. Severity: 3 Hindrance Cost Estimate: $2,500.00 Status:
Implementation Priority: 1 Facility Function:
Implementation Phase: Implementation Date:
Official Responsible:
Notes: Two - way intersection corners A,D

Field Date: 6/10/2011 Report Date: 6/10/2011 Barrier #: 9061B
Location: Sunrise Blvd and Vitamin Shoppe entrance - Corner D (A-B)
X Coordinate: -121.27174
Y Coordinate: 38.67516
Barrier Area: Curb Ramps
Barrier Type: 12" Grooves - Existing (3.1% to 4.0%)
Code Ref: CBC 1127B.5.6
As Built Meas: 1 Quantity: EACH
Description: 12" grooves at top of curb ramp are not level (3.1% to 4.0%)
As Built Desc: 3.4% at 12" grooves
Solution: Demolish existing and construct new curb ramp
Bar. Severity: 3 Hindrance Cost Estimate: $2,500.00 Status:
Implementation Priority: 1 Facility Function:
Implementation Phase: Implementation Date:
Official Responsible:
Notes: Two - way intersection corners A,D

Field Date: 6/10/2011 Report Date: 6/10/2011 Barrier #: 9061C
Location: Sunrise Blvd and Vitamin Shoppe entrance - Corner D (A-B)
X Coordinate: -121.27174
Y Coordinate: 38.67516
Barrier Area: Curb Ramps
Barrier Type: Running Slope - Existing (9.0% to 9.4%)
Code Ref: CBC 1127B.5.3 and ADA/ABA 406.1
As Built Meas: 1 Quantity: EACH
Description: Ramp run cross slope exceeds 2.0% (9.0% to 9.4%)
As Built Desc: 9.4% running slope
Solution: Demolish existing and construct new curb ramp
Bar. Severity: 2 Recommended Cost Estimate: $0.00 Status:
Implementation Priority: 1 Facility Function:
Implementation Phase: Implementation Date:
Official Responsible:
Notes: Two - way intersection corners A,D

Field Date: 6/10/2011 Report Date: 6/10/2011 Barrier #: 9061D
Location: Sunrise Blvd and Vitamin Shoppe entrance - Corner D (A-B)
X Coordinate: -121.27174
Y Coordinate: 38.67516
Barrier Area: Curb Ramps
Barrier Type: Parallel Ramp Landing - Existing (3.1% to 4.0%)
Code Ref: CBC 1127B.5.4 and ADA/ABA 406.4
As Built Meas: 1 Quantity: EACH
Description: Curb ramp landing or pan not level (3.1% to 4.0%)
As Built Desc: 3.1% landing slope
Solution: Demolish existing and construct new transition
Bar. Severity: 3 Hindrance Cost Estimate: $0.00 Status:
Implementation Priority: 1 Facility Function:
Implementation Phase: Implementation Date:
Official Responsible:
Notes: Two - way intersection corners A,D

Field Date: 6/10/2011 Report Date: 6/10/2011 Barrier #: 9062
Location: Sunrise Blvd - West
X Coordinate: -121.2717
Y Coordinate: 38.67512
Barrier Area: Sidewalks
Barrier Type: Cross Slope - Existing (4.1% to 4.9%)
Code Ref: CBC 1133B.7.1.3 and ADA/ABA 403.3
As Built Meas: 367 Quantity: LF
Description: Cross slope exceeds 2.0% (4.1% to 4.9%)
As Built Desc: 4.2% cross slope
Solution: Demolish existing and construct new route
Bar. Severity: 2 Recommended Cost Estimate: $45,875.00 Status:
Implementation Priority: 1 Facility Function:
Implementation Phase: Implementation Date:
Official Responsible:
Notes:

Field Date: 6/10/2011 Report Date: 6/10/2011 Barrier #: 9063A
Location: Sunrise Blvd and Golden One entrance - Corner A
X Coordinate: -121.2717
Y Coordinate: 38.6741
Barrier Area: Curb Ramps
Barrier Type: Cross Slope - Existing (2.1% to 3.0%)
Code Ref: CBC 1127B.5.3 and ADA/ABA 406.2
As Built Meas: 1 Quantity: EACH
Description: Ramp run cross slope exceeds 2.0% (2.1% to 3.0%)
As Built Desc: 3.0% cross slope
Solution: Demolish existing and construct new curb ramp
Bar. Severity: 4 Low Severity Cost Estimate: $2,500.00 Status:
Implementation Priority: 1 Facility Function:
Implementation Phase: Implementation Date:
Official Responsible:
Notes: Two - way intersection corners A,D

Field Date: 6/10/2011 Report Date: 6/10/2011 Barrier #: 9063B
Location: Sunrise Blvd and Golden One entrance - Corner A
X Coordinate: -121.2717
Y Coordinate: 38.6741
Barrier Area: Curb Ramps
Barrier Type: Running Slope - Existing (9.5% or more)
Code Ref: CBC 1127B.5.3 and ADA/ABA 406.1
As Built Meas: 1 Quantity: EACH
Description: Ramp run cross slope exceeds 2.0% (9.5% or more)
As Built Desc: 14.6% running slope
Solution: Demolish existing and construct new curb ramp
Bar. Severity: 1 Necessary Cost Estimate: $0.00 Status:
Implementation Priority: 1 Facility Function:
Implementation Phase: Implementation Date:
Official Responsible:
Notes: Two - way intersection corners A,D

Field Date: 6/10/2011 Report Date: 6/10/2011 Barrier #: 9063C
Location: Sunrise Blvd and Golden One entrance - Corner A
X Coordinate: -121.2717
Y Coordinate: 38.6741
Barrier Area: Curb Ramps
Barrier Type: Parallel Ramp Landing - Existing (>5.0% or more)
Code Ref: CBC 1127B.5.4 and ADA/ABA 406.4
As Built Meas: 1 Quantity: EACH
Description: Curb ramp landing or pan not level (>5.0% or more)
As Built Desc: 5.5% landing slope
Solution: Demolish existing and construct new transition
Bar. Severity: 1 Necessary Cost Estimate: $0.00 Status:
Implementation Priority: 1 Facility Function:
Implementation Phase: Implementation Date:
Official Responsible:
Notes: Two - way intersection corners A,D

Field Date: 6/10/2011 Report Date: 6/10/2011 Barrier #: 9063D
Location: Sunrise Blvd and Golden One entrance - Corner A
X Coordinate: -121.2717
Y Coordinate: 38.6741
Barrier Area: Curb Ramps
Barrier Type: Detectable Warnings - Truncated Domes
Code Ref: CBC 1127B.5.7 and ADA/ABA 705.1.3
As Built Meas: 1 Quantity: EACH
Description: No truncated domes provided at curb ramp
As Built Desc: No detectable warnings at curb ramp
Solution: Provide compliant truncated domes
Bar. Severity: 2 Recommended Cost Estimate: $0.00 Status:
Implementation Priority: 1 Facility Function:
Implementation Phase: Implementation Date:
Official Responsible:
Notes: Two - way intersection corners A,D

Field Date: 6/10/2011 Report Date: 6/10/2011 Barrier #: 9064A
Location: Sunrise Blvd and Golden One entrance - Corner D
X Coordinate: -121.2717
Y Coordinate: 38.67392
Barrier Area: Curb Ramps
Barrier Type: 12" Grooves - Existing (4.1% to 4.9%)
Code Ref: CBC 1127B.5.6
As Built Meas: 1 Quantity: EACH
Description: 12" grooves at top of curb ramp are not level (4.1% to 4.9%)
As Built Desc: 4.7% at 12" grooves
Solution: Demolish existing and construct new curb ramp
Bar. Severity: 2 Recommended Cost Estimate: $2,500.00 Status:
Implementation Priority: 1 Facility Function:
Implementation Phase: Implementation Date:
Official Responsible:
Notes: Two - way intersection corners A,D

Field Date: 6/10/2011 Report Date: 6/10/2011 Barrier #: 9064B
Location: Sunrise Blvd and Golden One entrance - Corner D
X Coordinate: -121.2717
Y Coordinate: 38.67392
Barrier Area: Curb Ramps
Barrier Type: Cross Slope - Existing (5.0% or more)
Code Ref: CBC 1127B.5.3 and ADA/ABA 406.2
As Built Meas: 1 Quantity: EACH
Description: Ramp run cross slope exceeds 2.0% (5.0% or more)
As Built Desc: 6.0% cross slope
Solution: Demolish existing and construct new curb ramp
Bar. Severity: 1 Necessary Cost Estimate: $0.00 Status:
Implementation Priority: 1 Facility Function:
Implementation Phase: Implementation Date:
Official Responsible:
Notes: Two - way intersection corners A,D

Field Date: 6/10/2011 Report Date: 6/10/2011 Barrier #: 9064C
Location: Sunrise Blvd and Golden One entrance - Corner D
X Coordinate: -121.2717
Y Coordinate: 38.67392
Barrier Area: Curb Ramps
Barrier Type: Running Slope - Existing (9.5% or more)
Code Ref: CBC 1127B.5.3 and ADA/ABA 406.1
As Built Meas: 1 Quantity: EACH
Description: Ramp run cross slope exceeds 2.0% (9.5% or more)
As Built Desc: 21.0% running slope
Solution: Demolish existing and construct new curb ramp
Bar. Severity: 1 Necessary Cost Estimate: $0.00 Status:
Implementation Priority: 1 Facility Function:
Implementation Phase: Implementation Date:
Official Responsible:
Notes: Two - way intersection corners A,D

Field Date: 6/10/2011 Report Date: 6/10/2011 Barrier #: 9064D
Location: Sunrise Blvd and Golden One entrance - Corner D
X Coordinate: -121.2717
Y Coordinate: 38.67392
Barrier Area: Curb Ramps
Barrier Type: Parallel Ramp Landing - Existing (>5.0% or more)
Code Ref: CBC 1127B.5.4 and ADA/ABA 406.4
As Built Meas: 1 Quantity: EACH
Description: Curb ramp landing or pan not level (>5.0% or more)
As Built Desc: 7.0% landing slope
Solution: Demolish existing and construct new transition
Bar. Severity: 1 Necessary Cost Estimate: $0.00 Status:
Implementation Priority: 1 Facility Function:
Implementation Phase: Implementation Date:
Official Responsible:
Notes: Two - way intersection corners A,D

Field Date: 6/10/2011 Report Date: 6/10/2011 Barrier #: 9064E
Location: Sunrise Blvd and Golden One entrance - Corner D
X Coordinate: -121.2717
Y Coordinate: 38.67392
Barrier Area: Curb Ramps
Barrier Type: Detectable Warnings - Truncated Domes
Code Ref: CBC 1127B.5.7 and ADA/ABA 705.1.3
As Built Meas: 1 Quantity: EACH
Description: No truncated domes provided at curb ramp
As Built Desc: No detectable warnings at curb ramp
Solution: Provide compliant truncated domes
Bar. Severity: 2 Recommended Cost Estimate: $0.00 Status:
Implementation Priority: 1 Facility Function:
Implementation Phase: Implementation Date:
Official Responsible:
Notes: Two - way intersection corners A,D

Field Date: 6/10/2011 Report Date: 6/10/2011 Barrier #: 9064F
Location: Sunrise Blvd and Golden One entrance - Corner D
X Coordinate: -121.2717
Y Coordinate: 38.67392
Barrier Area: Curb Ramps
Barrier Type: Gutter Slope - Existing (5.9% - 6.5%)
Code Ref: CBC 1127B.5.3 and ADA/ABA 406.2
As Built Meas: 6 Quantity: SF
Description: Gutter slope exceeds 5.0% (5.9% - 6.5%)
As Built Desc: 6.3% gutter slope
Solution: Demolish existing and construct new gutter
Bar. Severity: 3 Hindrance Cost Estimate: $0.00 Status:
Implementation Priority: 1 Facility Function:
Implementation Phase: Implementation Date:
Official Responsible:
Notes: Two - way intersection corners A,D

Field Date: 6/10/2011 Report Date: 6/10/2011 Barrier #: 9065
Location: Sunrise Blvd - West
X Coordinate: -121.27167
Y Coordinate: 38.6739
Barrier Area: Sidewalks
Barrier Type: Cross Slope - Existing (3.1% to 4.0%)
Code Ref: CBC 1133B.7.1.3 and ADA/ABA 403.3
As Built Meas: 65 Quantity: LF
Description: Cross slope exceeds 2.0% (3.1% to 4.0%)
As Built Desc: 3.6% cross slope
Solution: Demolish existing and construct new route
Bar. Severity: 3 Hindrance Cost Estimate: $8,125.00 Status:
Implementation Priority: 1 Facility Function:
Implementation Phase: Implementation Date:
Official Responsible:
Notes:

Field Date: 6/10/2011 Report Date: 6/10/2011 Barrier #: 9066A
Location: Sunrise Blvd - West
X Coordinate: -121.27167
Y Coordinate: 38.67348
Barrier Area: Bus Stops and Shelters
Barrier Type: Bench Seat Depth
Code Ref: ADAAG 4.37.1 and ADA/ABA 903.4
As Built Meas: 1 Quantity: EACH
Description: Bench seat depth not 20" - 24" deep
As Built Desc: 12" bench seat depth
Solution: Provide min. 1 accessible bench at bench stop
Bar. Severity: 3 Hindrance Cost Estimate: $775.00 Status:
Implementation Priority: 1 Facility Function:
Implementation Phase: Implementation Date:
Official Responsible:
Notes:

Field Date: 6/10/2011 Report Date: 6/10/2011 Barrier #: 9066B
Location: Sunrise Blvd - West
X Coordinate: -121.27167
Y Coordinate: 38.67348
Barrier Area: Bus Stops and Shelters
Barrier Type: Bench Seat Height
Code Ref: ADAAG 4.37.3* and ADA/ABA 903.4
As Built Meas: 1 Quantity: EACH
Description: Bench seat height not between 17" - 19"
As Built Desc: 15" bench seat height
Solution: Provide new compliant bench or remount at compliant height where possible
Bar. Severity: 3 Hindrance Cost Estimate: $0.00 Status:
Implementation Priority: 1 Facility Function:
Implementation Phase: Implementation Date:
Official Responsible:
Notes:

Field Date: 6/10/2011 Report Date: 6/10/2011 Barrier #: 9066C
Location: Sunrise Blvd - West
X Coordinate: -121.27167
Y Coordinate: 38.67348
Barrier Area: Bus Stops and Shelters
Barrier Type: Bench Back Support
Code Ref: ADAAG 4.37.4 and ADA/ABA 903.4
As Built Meas: 1 Quantity: EACH
Description: Bench has no back support of at least 18" high
As Built Desc: 16" back support height
Solution: Provide min. 1 accessible bench at bench stop or shelter
Bar. Severity: 3 Hindrance Cost Estimate: $0.00 Status:
Implementation Priority: 1 Facility Function:
Implementation Phase: Implementation Date:
Official Responsible:
Notes:

Field Date: 6/10/2011 Report Date: 6/10/2011 Barrier #: 9067
Location: Sunrise Blvd - West
X Coordinate: -121.27167
Y Coordinate: 38.67333
Barrier Area: Sidewalks
Barrier Type: Cross Slope - Existing (4.1% to 4.9%)
Code Ref: CBC 1133B.7.1.3 and ADA/ABA 403.3
As Built Meas: 95 Quantity: LF
Description: Cross slope exceeds 2.0% (4.1% to 4.9%)
As Built Desc: 4.1% cross slope
Solution: Demolish existing and construct new route
Bar. Severity: 2 Recommended Cost Estimate: $11,875.00 Status:
Implementation Priority: 1 Facility Function:
Implementation Phase: Implementation Date:
Official Responsible:
Notes:

Field Date: 6/10/2011 Report Date: 6/10/2011 Barrier #: 9068
Location: Sunrise Blvd - West
X Coordinate: -121.27166
Y Coordinate: 38.67282
Barrier Area: Sidewalks
Barrier Type: Cross Slope - Existing (4.1% to 4.9%)
Code Ref: CBC 1133B.7.1.3 and ADA/ABA 403.3
As Built Meas: 347 Quantity: LF
Description: Cross slope exceeds 2.0% (4.1% to 4.9%)
As Built Desc: 4.7% cross slope
Solution: Demolish existing and construct new route
Bar. Severity: 2 Recommended Cost Estimate: $43,375.00 Status:
Implementation Priority: 1 Facility Function:
Implementation Phase: Implementation Date:
Official Responsible:
Notes:

Field Date: 6/10/2011 Report Date: 6/10/2011 Barrier #: 9069
Location: Macy Plaza Dr - North
X Coordinate: -121.27182
Y Coordinate: 38.67179
Barrier Area: Sidewalks
Barrier Type: Cross Slope - Existing (5.0% or more)
Code Ref: CBC 1133B.7.1.3 and ADA/ABA 403.3
As Built Meas: 138 Quantity: LF
Description: Cross slope exceeds 2.0% (5.0% or more)
As Built Desc: 6.2% cross slope
Solution: Demolish existing and construct new route
Bar. Severity: 1 Necessary Cost Estimate: $17,250.00 Status:
Implementation Priority: 2 Facility Function:
Implementation Phase: Implementation Date:
Official Responsible:
Notes:

Field Date: 6/10/2011 Report Date: 6/10/2011 Barrier #: 9070A

Location: Sunrise Blvd and Target entrance - Corner A
X Coordinate: -121.27248
Y Coordinate: 38.6718
Barrier Area: Curb Ramps
Barrier Type: 12" Grooves - Existing (3.1% to 4.0%)
Code Ref: CBC 1127B.5.6
As Built Meas: 1 Quantity: EACH
Description: 12" grooves at top of curb ramp are not level (3.1% to 4.0%)
As Built Desc: 3.0% at 12" grooves
Solution: Demolish existing and construct new curb ramp
Bar. Severity: 3 Hindrance Cost Estimate: $2,500.00 Status:
Implementation Priority: 1 Facility Function:
Implementation Phase: Implementation Date:
Official Responsible:
Notes: Two - way intersection corners A,B

Field Date: 6/10/2011 Report Date: 6/10/2011 Barrier #: 9070B

Location: Sunrise Blvd and Target entrance - Corner A
X Coordinate: -121.27248
Y Coordinate: 38.6718
Barrier Area: Curb Ramps
Barrier Type: Detectable Warnings - Truncated Domes
Code Ref: CBC 1127B.5.7 and ADA/ABA 705.1.3
As Built Meas: 1 Quantity: EACH
Description: No truncated domes provided at curb ramp
As Built Desc: No detectable warnings at curb ramp
Solution: Provide compliant truncated domes
Bar. Severity: 2 Recommended Cost Estimate: $0.00 Status:
Implementation Priority: 1 Facility Function:
Implementation Phase: Implementation Date:
Official Responsible:
Notes: Two - way intersection corners A,B

Field Date: 6/10/2011 Report Date: 6/10/2011 Barrier #: 9071A
Location: Sunrise Blvd and Target entrance - Corner B
X Coordinate: -121.27232
Y Coordinate: 38.67176
Barrier Area: Curb Ramps
Barrier Type: 12" Grooves - Existing (4.1% to 4.9%)
Code Ref: CBC 1127B.5.6
As Built Meas: 1 Quantity: EACH
Description: 12" grooves at top of curb ramp are not level (4.1% to 4.9%)
As Built Desc: 4.5% at 12" grooves
Solution: Demolish existing and construct new curb ramp
Bar. Severity: 2 Recommended Cost Estimate: $2,500.00 Status:
Implementation Priority: 1 Facility Function:
Implementation Phase: Implementation Date:
Official Responsible:
Notes: Two - way intersection corners A,B

Field Date: 6/10/2011 Report Date: 6/10/2011 Barrier #: 9071B
Location: Sunrise Blvd and Target entrance - Corner B
X Coordinate: -121.27232
Y Coordinate: 38.67176
Barrier Area: Curb Ramps
Barrier Type: Detectable Warnings - Truncated Domes
Code Ref: CBC 1127B.5.7 and ADA/ABA 705.1.3
As Built Meas: 1 Quantity: EACH
Description: No truncated domes provided at curb ramp
As Built Desc: No detectable warnings at curb ramp
Solution: Provide compliant truncated domes
Bar. Severity: 2 Recommended Cost Estimate: $0.00 Status:
Implementation Priority: 1 Facility Function:
Implementation Phase: Implementation Date:
Official Responsible:
Notes: Two - way intersection corners A,B

Field Date: 6/10/2011 Report Date: 6/10/2011 Barrier #: 9072
Location: Macy Plaza Dr - North
X Coordinate: -121.27255
Y Coordinate: 38.67182
Barrier Area: Sidewalks
Barrier Type: Cross Slope - Existing (5.0% or more)
Code Ref: CBC 1133B.7.1.3 and ADA/ABA 403.3
As Built Meas: 386 Quantity: LF
Description: Cross slope exceeds 2.0% (5.0% or more)
As Built Desc: 5.2% cross slope
Solution: Demolish existing and construct new route
Bar. Severity: 1 Necessary Cost Estimate: $48,250.00 Status:
Implementation Priority: 2 Facility Function:
Implementation Phase: Implementation Date:
Official Responsible:
Notes:

Field Date: 6/10/2011 Report Date: 6/10/2011 Barrier #: 9073
Location: Macy Plaza Dr - North
X Coordinate: -121.27419
Y Coordinate: 38.67192
Barrier Area: Sidewalks
Barrier Type: Cross Slope - Existing (4.1% to 4.9%)
Code Ref: CBC 1133B.7.1.3 and ADA/ABA 403.3
As Built Meas: 203 Quantity: LF
Description: Cross slope exceeds 2.0% (4.1% to 4.9%)
As Built Desc: 4.6% cross slope
Solution: Demolish existing and construct new route
Bar. Severity: 2 Recommended Cost Estimate: $25,375.00 Status:
Implementation Priority: 2 Facility Function:
Implementation Phase: Implementation Date:
Official Responsible:
Notes:

Field Date: 6/10/2011 Report Date: 6/10/2011 Barrier #: 9074
Location: Macy Plaza Dr - South
X Coordinate: -121.27461
Y Coordinate: 38.67156
Barrier Area: Sidewalks
Barrier Type: Cross Slope - Existing (3.1% to 4.0%)
Code Ref: CBC 1133B.7.1.3 and ADA/ABA 403.3
As Built Meas: 97 Quantity: LF
Description: Cross slope exceeds 2.0% (3.1% to 4.0%)
As Built Desc: 3.7% cross slope
Solution: Demolish existing and construct new route
Bar. Severity: 3 Hindrance Cost Estimate: $12,125.00 Status:
Implementation Priority: 2 Facility Function:
Implementation Phase: Implementation Date:
Official Responsible:
Notes:

Field Date: 6/10/2011 Report Date: 6/10/2011 Barrier #: 9075
Location: Macy Plaza Dr - South
X Coordinate: -121.27438
Y Coordinate: 38.6717
Barrier Area: Bus Stops and Shelters
Barrier Type: Cross Slope - Existing (3.1% to 4.0%)
Code Ref: CBC 1121B.2.1 and ADAAG 10.2.1(1)
As Built Meas: 17 Quantity: LF
Description: Cross slope at bus pad or shelter exceeds 2.0% (3.1% to 4.0%)
As Built Desc: 3.1% cross slope
Solution: Demolish existing and construct new bus pad or shelter pad
Bar. Severity: 3 Hindrance Cost Estimate: $2,125.00 Status:
Implementation Priority: 2 Facility Function:
Implementation Phase: Implementation Date:
Official Responsible:
Notes:

Field Date: 6/10/2011 Report Date: 6/10/2011 Barrier #: 9076
Location: Macy Plaza Dr - South
X Coordinate: -121.27409
Y Coordinate: 38.67178
Barrier Area: Sidewalks
Barrier Type: Driveway - Existing (5.0% or more)
Code Ref: CBC 1133B.7.1.3 and ADA/ABA 403.3
As Built Meas: 39 Quantity: LF
Description: Driveway cross slope exceeds 2.0% (5.0% or more)
As Built Desc: 6.6% cross slope
Solution: Provide min. 48" wide level walkway through driveway
Bar. Severity: 4 Low Severity Cost Estimate: $4,875.00 Status:
Implementation Priority: 2 Facility Function:
Implementation Phase: Implementation Date:
Official Responsible:
Notes:

Field Date: 6/10/2011 Report Date: 6/10/2011 Barrier #: 9077
Location: Macy Plaza Dr - South
X Coordinate: -121.27398
Y Coordinate: 38.6718
Barrier Area: Sidewalks
Barrier Type: Cross Slope - Existing (3.1% to 4.0%)
Code Ref: CBC 1133B.7.1.3 and ADA/ABA 403.3
As Built Meas: 24 Quantity: LF
Description: Cross slope exceeds 2.0% (3.1% to 4.0%)
As Built Desc: 3.4% cross slope
Solution: Demolish existing and construct new route
Bar. Severity: 3 Hindrance Cost Estimate: $3,000.00 Status:
Implementation Priority: 2 Facility Function:
Implementation Phase: Implementation Date:
Official Responsible:
Notes:

Field Date: 6/10/2011 Report Date: 6/10/2011 Barrier #: 9078
Location: Macy Plaza Dr - South
X Coordinate: -121.27387
Y Coordinate: 38.67183
Barrier Area: Sidewalks
Barrier Type: Driveway - Existing (5.0% or more)
Code Ref: CBC 1133B.7.1.3 and ADA/ABA 403.3
As Built Meas: 42 Quantity: LF
Description: Driveway cross slope exceeds 2.0% (5.0% or more)
As Built Desc: 8.2% cross slope
Solution: Provide min. 48" wide level walkway through driveway
Bar. Severity: 4 Low Severity Cost Estimate: $5,250.00 Status:
Implementation Priority: 2 Facility Function:
Implementation Phase: Implementation Date:
Official Responsible:
Notes:

Field Date: 6/10/2011 Report Date: 6/10/2011 Barrier #: 9079
Location: Macy Plaza Dr - South
X Coordinate: -121.27371
Y Coordinate: 38.67186
Barrier Area: Sidewalks
Barrier Type: Cross Slope - Existing (3.1% to 4.0%)
Code Ref: CBC 1133B.7.1.3 and ADA/ABA 403.3
As Built Meas: 116 Quantity: LF
Description: Cross slope exceeds 2.0% (3.1% to 4.0%)
As Built Desc: 3.2% cross slope
Solution: Demolish existing and construct new route
Bar. Severity: 3 Hindrance Cost Estimate: $14,500.00 Status:
Implementation Priority: 2 Facility Function:
Implementation Phase: Implementation Date:
Official Responsible:
Notes:

Field Date: 6/10/2011 Report Date: 6/10/2011 Barrier #: 9080
Location: Macy Plaza Dr - South
X Coordinate: -121.27299
Y Coordinate: 38.67177
Barrier Area: Sidewalks
Barrier Type: Driveway - Existing (5.0% or more)
Code Ref: CBC 1133B.7.1.3 and ADA/ABA 403.3
As Built Meas: 41 Quantity: LF
Description: Driveway cross slope exceeds 2.0% (5.0% or more)
As Built Desc: 5.9% cross slope
Solution: Provide min. 48" wide level walkway through driveway
Bar. Severity: 4 Low Severity Cost Estimate: $5,125.00 Status:
Implementation Priority: 2 Facility Function:
Implementation Phase: Implementation Date:
Official Responsible:
Notes:

Field Date: 6/10/2011 Report Date: 6/10/2011 Barrier #: 9081
Location: Macy Plaza Dr - South
X Coordinate: -121.27272
Y Coordinate: 38.67168
Barrier Area: Sidewalks
Barrier Type: Driveway - Existing (5.0% or more)
Code Ref: CBC 1133B.7.1.3 and ADA/ABA 403.3
As Built Meas: 40 Quantity: LF
Description: Driveway cross slope exceeds 2.0% (5.0% or more)
As Built Desc: 6.0% cross slope
Solution: Provide min. 48" wide level walkway through driveway
Bar. Severity: 4 Low Severity Cost Estimate: $5,000.00 Status:
Implementation Priority: 2 Facility Function:
Implementation Phase: Implementation Date:
Official Responsible:
Notes:

Field Date: 6/10/2011 Report Date: 6/10/2011 Barrier #: 9082
Location: Macy Plaza Dr - South
X Coordinate: -121.2726
Y Coordinate: 38.67167
Barrier Area: Sidewalks
Barrier Type: Cross Slope - Existing (4.1% to 4.9%)
Code Ref: CBC 1133B.7.1.3 and ADA/ABA 403.3
As Built Meas: 150 Quantity: LF
Description: Cross slope exceeds 2.0% (4.1% to 4.9%)
As Built Desc: 4.5% cross slope
Solution: Demolish existing and construct new route
Bar. Severity: 2 Recommended Cost Estimate: $18,750.00 Status:
Implementation Priority: 2 Facility Function:
Implementation Phase: Implementation Date:
Official Responsible:
Notes:

Field Date: 6/10/2011 Report Date: 6/10/2011 Barrier #: 9083
Location: Macy Plaza Dr - South
X Coordinate: -121.27207
Y Coordinate: 38.67161
Barrier Area: Sidewalks
Barrier Type: Driveway - Existing (5.0% or more)
Code Ref: CBC 1133B.7.1.3 and ADA/ABA 403.3
As Built Meas: 47 Quantity: LF
Description: Driveway cross slope exceeds 2.0% (5.0% or more)
As Built Desc: 6.3% cross slope
Solution: Provide min. 48" wide level walkway through driveway
Bar. Severity: 4 Low Severity Cost Estimate: $5,875.00 Status:
Implementation Priority: 2 Facility Function:
Implementation Phase: Implementation Date:
Official Responsible:
Notes:

Field Date: 6/10/2011 Report Date: 6/10/2011 Barrier #: 9084
Location: Sunrise Blvd - West
X Coordinate: -121.27167
Y Coordinate: 38.67152
Barrier Area: Sidewalks
Barrier Type: Cross Slope - Existing (4.1% to 4.9%)
Code Ref: CBC 1133B.7.1.3 and ADA/ABA 403.3
As Built Meas: 86 Quantity: LF
Description: Cross slope exceeds 2.0% (4.1% to 4.9%)
As Built Desc: 4.5% cross slope
Solution: Demolish existing and construct new route
Bar. Severity: 2 Recommended Cost Estimate: $10,750.00 Status:
Implementation Priority: 1 Facility Function:
Implementation Phase: Implementation Date:
Official Responsible:
Notes:

Field Date: 6/10/2011 Report Date: 6/10/2011 Barrier #: 9085A
Location: Sunrise Blvd - West
X Coordinate: -121.27168
Y Coordinate: 38.67122
Barrier Area: Bus Stops and Shelters
Barrier Type: Cross Slope - Existing (4.1% to 4.9%)
Code Ref: CBC 1121B.2.1 and ADAAG 10.2.1(1)
As Built Meas: 17 Quantity: LF
Description: Cross slope at bus pad or shelter exceeds 2.0% (4.1% to 4.9%)
As Built Desc: 4.3% cross slope
Solution: Demolish existing and construct new bus pad or shelter pad
Bar. Severity: 2 Recommended Cost Estimate: $2,125.00 Status:
Implementation Priority: 1 Facility Function:
Implementation Phase: Implementation Date:
Official Responsible:
Notes:

Field Date: 6/10/2011 Report Date: 6/10/2011 Barrier #: 9085B
Location: Sunrise Blvd - West
X Coordinate: -121.27168
Y Coordinate: 38.67122
Barrier Area: Bus Stops and Shelters
Barrier Type: Cross Slope - Existing (3.1% to 4.0%)
Code Ref: CBC 1121B.2.1 and ADAAG 10.2.1(1)
As Built Meas: 3 Quantity: LF
Description: Cross slope at bus pad or shelter exceeds 2.0% (3.1% to 4.0%)
As Built Desc: 3.4% cross slope
Solution: Demolish existing and construct new bus pad or shelter pad
Bar. Severity: 3 Hindrance Cost Estimate: $375.00 Status:
Implementation Priority: 1 Facility Function:
Implementation Phase: Implementation Date:
Official Responsible:
Notes:

Field Date: 6/10/2011 Report Date: 6/10/2011 Barrier #: 9085C
Location: Sunrise Blvd - West
X Coordinate: -121.27168
Y Coordinate: 38.67122
Barrier Area: Bus Stops and Shelters
Barrier Type: Bench Seat Depth
Code Ref: ADAAG 4.37.1 and ADA/ABA 903.4
As Built Meas: 1 Quantity: EACH
Description: Bench seat depth not 20" - 24" deep
As Built Desc: 12" bench seat depth
Solution: Provide min. 1 accessible bench at bench stop
Bar. Severity: 3 Hindrance Cost Estimate: $775.00 Status:
Implementation Priority: 1 Facility Function:
Implementation Phase: Implementation Date:
Official Responsible:
Notes:

Field Date: 6/10/2011 Report Date: 6/10/2011 Barrier #: 9085D
Location: Sunrise Blvd - West
X Coordinate: -121.27168
Y Coordinate: 38.67122
Barrier Area: Bus Stops and Shelters
Barrier Type: Bench Seat Height
Code Ref: ADAAG 4.37.3* and ADA/ABA 903.4
As Built Meas: 1 Quantity: EACH
Description: Bench seat height not between 17" - 19"
As Built Desc: 15" bench seat height
Solution: Provide new compliant bench or remount at compliant height where possible
Bar. Severity: 3 Hindrance Cost Estimate: $0.00 Status:
Implementation Priority: 1 Facility Function:
Implementation Phase: Implementation Date:
Official Responsible:
Notes:

Field Date: 6/10/2011 Report Date: 6/10/2011 Barrier #: 9085E
Location: Sunrise Blvd - West
X Coordinate: -121.27168
Y Coordinate: 38.67122
Barrier Area: Bus Stops and Shelters
Barrier Type: Bench Back Support
Code Ref: ADAAG 4.37.4 and ADA/ABA 903.4
As Built Meas: 1 Quantity: EACH
Description: Bench has no back support of at least 18" high
As Built Desc: 17" back support height
Solution: Provide min. 1 accessible bench at bench stop or shelter
Bar. Severity: 3 Hindrance Cost Estimate: $0.00 Status:
Implementation Priority: 1 Facility Function:
Implementation Phase: Implementation Date:
Official Responsible:
Notes:

Field Date: 6/10/2011 Report Date: 6/10/2011 Barrier #: 9086
Location: Sunrise Blvd - West
X Coordinate: -121.27169
Y Coordinate: 38.6712
Barrier Area: Sidewalks
Barrier Type: Cross Slope - Existing (4.1% to 4.9%)
Code Ref: CBC 1133B.7.1.3 and ADA/ABA 403.3
As Built Meas: 506 Quantity: LF
Description: Cross slope exceeds 2.0% (4.1% to 4.9%)
As Built Desc: 4.6% cross slope
Solution: Demolish existing and construct new route
Bar. Severity: 2 Recommended Cost Estimate: $63,250.00 Status:
Implementation Priority: 1 Facility Function:
Implementation Phase: Implementation Date:
Official Responsible:
Notes:

Field Date: 6/10/2011 Report Date: 6/10/2011 Barrier #: 9087
Location: Kingswood Dr - North
X Coordinate: -121.27203
Y Coordinate: 38.66978
Barrier Area: Sidewalks
Barrier Type: Driveway - Existing (5.0% or more)
Code Ref: CBC 1133B.7.1.3 and ADA/ABA 403.3
As Built Meas: 42 Quantity: LF
Description: Driveway cross slope exceeds 2.0% (5.0% or more)
As Built Desc: 7.9% cross slope, 12.0% running slope
Solution: Provide min. 48" wide level walkway through driveway
Bar. Severity: 1 Necessary Cost Estimate: $5,250.00 Status:
Implementation Priority: 3 Facility Function:
Implementation Phase: Implementation Date:
Official Responsible:
Notes:

Field Date: 6/10/2011 Report Date: 6/10/2011 Barrier #: 9088A
Location: Kingswood Dr - North
X Coordinate: -121.2721
Y Coordinate: 38.66977
Barrier Area: Sidewalks
Barrier Type: Cross Slope - Existing (4.1% to 4.9%)
Code Ref: CBC 1133B.7.1.3 and ADA/ABA 403.3
As Built Meas: 87 Quantity: LF
Description: Cross slope exceeds 2.0% (4.1% to 4.9%)
As Built Desc: 4.4% cross slope
Solution: Demolish existing and construct new route
Bar. Severity: 2 Recommended Cost Estimate: $10,875.00 Status:
Implementation Priority: 3 Facility Function:
Implementation Phase: Implementation Date:
Official Responsible:
Notes:

Field Date: 6/10/2011 Report Date: 6/10/2011 Barrier #: 9088B
Location: Kingswood Dr - North
X Coordinate: -121.27216
Y Coordinate: 38.66977
Barrier Area: Sidewalks
Barrier Type: Running Slope (Existing)
Code Ref: CBC 1133B.7.3 and ADA/ABA 403.3
As Built Meas: 82 Quantity: LF
Description: Running slope exceeds 5.0%
As Built Desc: 8.3% running slope
Solution: No remediation where sidewalk sloped as roadway
Bar. Severity: 5 Technically Infeasible Cost Estimate: $0.00 Status:
Implementation Priority: 3 Facility Function:
Implementation Phase: Implementation Date:
Official Responsible:
Notes:

Field Date: 6/10/2011 Report Date: 6/10/2011 Barrier #: 9089
Location: Kingswood Dr - North
X Coordinate: -121.27249
Y Coordinate: 38.66976
Barrier Area: Sidewalks
Barrier Type: Driveway - Existing (3.1% to 4.0%)
Code Ref: CBC 1133B.7.1.3 and ADA/ABA 403.3
As Built Meas: 21 Quantity: LF
Description: Driveway cross slope exceeds 2.0% (3.1% to 4.0%)
As Built Desc: 3.2% cross slope, 15.0% running slope
Solution: Provide min. 48" wide level walkway through driveway
Bar. Severity: 1 Necessary Cost Estimate: $2,625.00 Status:
Implementation Priority: 3 Facility Function:
Implementation Phase: Implementation Date:
Official Responsible:
Notes:

Field Date: 6/10/2011 Report Date: 6/10/2011 Barrier #: 9090A
Location: Kingswood Dr - North
X Coordinate: -121.27258
Y Coordinate: 38.66972
Barrier Area: Sidewalks
Barrier Type: Cross Slope - Existing (3.1% to 4.0%)
Code Ref: CBC 1133B.7.1.3 and ADA/ABA 403.3
As Built Meas: 21 Quantity: LF
Description: Cross slope exceeds 2.0% (3.1% to 4.0%)
As Built Desc: 3.3% cross slope
Solution: Demolish existing and construct new route
Bar. Severity: 3 Hindrance Cost Estimate: $2,625.00 Status:
Implementation Priority: 3 Facility Function:
Implementation Phase: Implementation Date:
Official Responsible:
Notes:

Field Date: 6/10/2011 Report Date: 6/10/2011 Barrier #: 9090B
Location: Kingswood Dr - North
X Coordinate: -121.27262
Y Coordinate: 38.66973
Barrier Area: Sidewalks
Barrier Type: Running Slope (Existing)
Code Ref: CBC 1133B.7.3 and ADA/ABA 403.3
As Built Meas: 21 Quantity: LF
Description: Running slope exceeds 5.0%
As Built Desc: 6.3% running slope
Solution: No remediation where sidewalk sloped as roadway
Bar. Severity: 5 Technically Infeasible Cost Estimate: $0.00 Status:
Implementation Priority: 3 Facility Function:
Implementation Phase: Implementation Date:
Official Responsible:
Notes:

Field Date: 6/10/2011 Report Date: 6/10/2011 Barrier #: 9091
Location: Kingswood Dr - North
X Coordinate: -121.27267
Y Coordinate: 38.66973
Barrier Area: Sidewalks
Barrier Type: Driveway -12" Grooves Incorrect Application
Code Ref: CBC 1127B.5.6
As Built Meas: 1 Quantity: JOB
Description: 12" grooves required only at curb ramps identified at transition into driveway
As Built Desc: 12" grooves incorrectly provided where no curb ramp exists
Solution: No remediation recommended, until new construction is performed in area
Bar. Severity: 4 Low Severity Cost Estimate: $0.00 Status:
Implementation Priority: 3 Facility Function:
Implementation Phase: Implementation Date:
Official Responsible:
Notes:

Field Date: 6/10/2011 Report Date: 6/10/2011 Barrier #: 9092
Location: Kingswood Dr - North
X Coordinate: -121.27282
Y Coordinate: 38.66976
Barrier Area: Sidewalks
Barrier Type: Running Slope (Existing)
Code Ref: CBC 1133B.7.3 and ADA/ABA 403.3
As Built Meas: 60 Quantity: LF
Description: Running slope exceeds 5.0%
As Built Desc: 9.0% running slope
Solution: No remediation where sidewalk sloped as roadway
Bar. Severity: 5 Technically Infeasible Cost Estimate: $0.00 Status:
Implementation Priority: 3 Facility Function:
Implementation Phase: Implementation Date:
Official Responsible:
Notes:

Field Date: 6/10/2011 Report Date: 6/10/2011 Barrier #: 9093
Location: Kingswood Dr - North
X Coordinate: -121.27282
Y Coordinate: 38.66976
Barrier Area: Sidewalks
Barrier Type: Driveway -12" Grooves Incorrect Application
Code Ref: CBC 1127B.5.6
As Built Meas: 1 Quantity: JOB
Description: 12" grooves required only at curb ramps identified at transition into driveway
As Built Desc: 12" grooves incorrectly provided where no curb ramp exists
Solution: No remediation recommended, until new construction is performed in area
Bar. Severity: 4 Low Severity Cost Estimate: $0.00 Status:
Implementation Priority: 3 Facility Function:
Implementation Phase: Implementation Date:
Official Responsible:
Notes:

Field Date: 6/10/2011 Report Date: 6/10/2011 Barrier #: 9094
Location: Kingswood Dr - North
X Coordinate: -121.27297
Y Coordinate: 38.66973
Barrier Area: Sidewalks
Barrier Type: Cross Slope - Existing (3.1% to 4.0%)
Code Ref: CBC 1133B.7.1.3 and ADA/ABA 403.3
As Built Meas: 162 Quantity: LF
Description: Cross slope exceeds 2.0% (3.1% to 4.0%)
As Built Desc: 4.0% cross slope
Solution: Demolish existing and construct new route
Bar. Severity: 3 Hindrance Cost Estimate: $20,250.00 Status:
Implementation Priority: 3 Facility Function:
Implementation Phase: Implementation Date:
Official Responsible:
Notes:

Field Date: 6/10/2011 Report Date: 6/10/2011 Barrier #: 9095
Location: Kingswood Dr - South
X Coordinate: -121.27355
Y Coordinate: 38.66957
Barrier Area: Sidewalks
Barrier Type: Cross Slope - Existing (4.1% to 4.9%)
Code Ref: CBC 1133B.7.1.3 and ADA/ABA 403.3
As Built Meas: 105 Quantity: LF
Description: Cross slope exceeds 2.0% (4.1% to 4.9%)
As Built Desc: 4.9% cross slope
Solution: Demolish existing and construct new route
Bar. Severity: 2 Recommended Cost Estimate: $13,125.00 Status:
Implementation Priority: 3 Facility Function:
Implementation Phase: Implementation Date:
Official Responsible:
Notes:

Field Date: 6/10/2011 Report Date: 6/10/2011 Barrier #: 9096
Location: Kingswood Dr - South
X Coordinate: -121.27316
Y Coordinate: 38.66958
Barrier Area: Sidewalks
Barrier Type: Driveway - Existing (5.0% or more)
Code Ref: CBC 1133B.7.1.3 and ADA/ABA 403.3
As Built Meas: 45 Quantity: LF
Description: Driveway cross slope exceeds 2.0% (5.0% or more)
As Built Desc: 5.6% cross slope
Solution: Provide min. 48" wide level walkway through driveway
Bar. Severity: 4 Low Severity Cost Estimate: $5,625.00 Status:
Implementation Priority: 3 Facility Function:
Implementation Phase: Implementation Date:
Official Responsible:
Notes:

Field Date: 6/10/2011 Report Date: 6/10/2011 Barrier #: 9097A
Location: Kingswood Dr - South
X Coordinate: -121.27302
Y Coordinate: 38.6696
Barrier Area: Sidewalks
Barrier Type: Cross Slope - Existing (3.1% to 4.0%)
Code Ref: CBC 1133B.7.1.3 and ADA/ABA 403.3
As Built Meas: 153 Quantity: LF
Description: Cross slope exceeds 2.0% (3.1% to 4.0%)
As Built Desc: 3.7% cross slope
Solution: Demolish existing and construct new route
Bar. Severity: 3 Hindrance Cost Estimate: $19,125.00 Status:
Implementation Priority: 3 Facility Function:
Implementation Phase: Implementation Date:
Official Responsible:
Notes:

Field Date: 6/10/2011 Report Date: 6/10/2011 Barrier #: 9097B
Location: Kingswood Dr - South
X Coordinate: -121.27268
Y Coordinate: 38.66959
Barrier Area: Sidewalks
Barrier Type: Running Slope (Existing)
Code Ref: CBC 1133B.7.3 and ADA/ABA 403.3
As Built Meas: 53 Quantity: LF
Description: Running slope exceeds 5.0%
As Built Desc: 7.1% running slope
Solution: No remediation where sidewalk sloped as roadway
Bar. Severity: 5 Technically Infeasible Cost Estimate: $0.00 Status:
Implementation Priority: 3 Facility Function:
Implementation Phase: Implementation Date:
Official Responsible:
Notes:

Field Date: 6/10/2011 Report Date: 6/10/2011 Barrier #: 9098
Location: Kingswood Dr - South
X Coordinate: -121.27241
Y Coordinate: 38.6696
Barrier Area: Sidewalks
Barrier Type: Driveway - Existing (5.0% or more)
Code Ref: CBC 1133B.7.1.3 and ADA/ABA 403.3
As Built Meas: 48 Quantity: LF
Description: Driveway cross slope exceeds 2.0% (5.0% or more)
As Built Desc: 6.8% cross slope
Solution: Provide min. 48" wide level walkway through driveway
Bar. Severity: 4 Low Severity Cost Estimate: $6,000.00 Status:
Implementation Priority: 3 Facility Function:
Implementation Phase: Implementation Date:
Official Responsible:
Notes:

Field Date: 6/10/2011 Report Date: 6/10/2011 Barrier #: 9099
Location: Kingswood Dr - South
X Coordinate: -121.27228
Y Coordinate: 38.66957
Barrier Area: Sidewalks
Barrier Type: Running Slope (Existing)
Code Ref: CBC 1133B.7.3 and ADA/ABA 403.3
As Built Meas: 70 Quantity: LF
Description: Running slope exceeds 5.0%
As Built Desc: 9.2% running slope
Solution: No remediation where sidewalk sloped as roadway
Bar. Severity: 5 Technically Infeasible Cost Estimate: $0.00 Status:
Implementation Priority: 3 Facility Function:
Implementation Phase: Implementation Date:
Official Responsible:
Notes:

Field Date: 6/10/2011 Report Date: 6/10/2011 Barrier #: 9100
Location: Kingswood Dr - South
X Coordinate: -121.27224
Y Coordinate: 38.66961
Barrier Area: Sidewalks
Barrier Type: Cross Slope - Existing (3.1% to 4.0%)
Code Ref: CBC 1133B.7.1.3 and ADA/ABA 403.3
As Built Meas: 40 Quantity: LF
Description: Cross slope exceeds 2.0% (3.1% to 4.0%)
As Built Desc: 3.4% cross slope
Solution: Demolish existing and construct new route
Bar. Severity: 3 Hindrance Cost Estimate: $5,000.00 Status:
Implementation Priority: 3 Facility Function:
Implementation Phase: Implementation Date:
Official Responsible:
Notes:

Field Date: 6/10/2011 Report Date: 6/10/2011 Barrier #: 9101A
Location: Sunrise Blvd - West
X Coordinate: -121.27203
Y Coordinate: 38.66909
Barrier Area: Bus Stops and Shelters
Barrier Type: Bench Seat Depth
Code Ref: ADAAG 4.37.1 and ADA/ABA 903.4
As Built Meas: 1 Quantity: EACH
Description: Bench seat depth not 20" - 24" deep
As Built Desc: 9" bench seat depth
Solution: Provide min. 1 accessible bench at bench stop
Bar. Severity: 3 Hindrance Cost Estimate: $775.00 Status:
Implementation Priority: 1 Facility Function:
Implementation Phase: Implementation Date:
Official Responsible:
Notes:

Field Date: 6/10/2011 Report Date: 6/10/2011 Barrier #: 9101B
Location: Sunrise Blvd - West
X Coordinate: -121.27203
Y Coordinate: 38.66909
Barrier Area: Bus Stops and Shelters
Barrier Type: Bench Seat Height
Code Ref: ADAAG 4.37.3* and ADA/ABA 903.4
As Built Meas: 1 Quantity: EACH
Description: Bench seat height not between 17" - 19"
As Built Desc: 15" bench seat height
Solution: Provide new compliant bench or remount at compliant height where possible
Bar. Severity: 3 Hindrance Cost Estimate: $0.00 Status:
Implementation Priority: 1 Facility Function:
Implementation Phase: Implementation Date:
Official Responsible:
Notes:

Field Date: 6/10/2011 Report Date: 6/10/2011 Barrier #: 9101C
Location: Sunrise Blvd - West
X Coordinate: -121.27203
Y Coordinate: 38.66909
Barrier Area: Bus Stops and Shelters
Barrier Type: Bench Back Support
Code Ref: ADAAG 4.37.4 and ADA/ABA 903.4
As Built Meas: 1 Quantity: EACH
Description: Bench has no back support of at least 18" high
As Built Desc: No back support provided
Solution: Provide min. 1 accessible bench at bench stop or shelter
Bar. Severity: 3 Hindrance Cost Estimate: $0.00 Status:
Implementation Priority: 1 Facility Function:
Implementation Phase: Implementation Date:
Official Responsible:
Notes:

Field Date: 6/10/2011 Report Date: 6/10/2011 Barrier #: 9102
Location: Sunrise Blvd - West
X Coordinate: -121.27212
Y Coordinate: 38.6684
Barrier Area: Sidewalks
Barrier Type: Cross Slope - Existing (3.1% to 4.0%)
Code Ref: CBC 1133B.7.1.3 and ADA/ABA 403.3
As Built Meas: 51 Quantity: LF
Description: Cross slope exceeds 2.0% (3.1% to 4.0%)
As Built Desc: 3.4% cross slope
Solution: Demolish existing and construct new route
Bar. Severity: 3 Hindrance Cost Estimate: $6,375.00 Status:
Implementation Priority: 1 Facility Function:
Implementation Phase: Implementation Date:
Official Responsible:
Notes:

Field Date: 6/10/2011 Report Date: 6/10/2011 Barrier #: 9103

Location: Sunrise Blvd and Marie Callender entrance - Corner A

X Coordinate: -121.27216

Y Coordinate: 38.66811

Barrier Area: Blended Transitions

Barrier Type: Detectable Warnings - Truncated Domes

Code Ref: CBC 1127B.5.3

As Built Meas: 1 Quantity: EACH

Description: No truncated domes provided at transition into roadway

As Built Desc: No detectable warning provided

Solution: Provide compliant truncated domes

Bar. Severity: 2 Recommended Cost Estimate: $1,400.00 Status:

Implementation Priority: 1 Facility Function:

Implementation Phase: Implementation Date:

Official Responsible:

Notes: Two - way intersection corners A,D

Field Date: 6/10/2011 Report Date: 6/10/2011 Barrier #: 9104

Location: Sunrise Blvd and Marie Callender entrance - Corner D

X Coordinate: -121.27221

Y Coordinate: 38.66801

Barrier Area: Curb Ramps

Barrier Type: No Curb Ramp - Depressed Existing Curb

Code Ref: CBC 1127B.5.1 and ADA/ABA 402.2

As Built Meas: 1 Quantity: EACH

Description: No compliant curb cut at corner (intersection)

As Built Desc: 7.8% running slope at depressed area

Solution: Demolish existing and construct curb cut

Bar. Severity: 1 Necessary Cost Estimate: $2,500.00 Status:

Implementation Priority: 1 Facility Function:

Implementation Phase: Implementation Date:

Official Responsible:

Notes: Two - way intersection corners A,D

Field Date: 6/10/2011 Report Date: 6/10/2011 Barrier #: 9105
Location: Sunrise Blvd - West
X Coordinate: -121.27216
Y Coordinate: 38.66798
Barrier Area: Sidewalks
Barrier Type: Cross Slope - Existing (4.1% to 4.9%)
Code Ref: CBC 1133B.7.1.3 and ADA/ABA 403.3
As Built Meas: 347 Quantity: LF
Description: Cross slope exceeds 2.0% (4.1% to 4.9%)
As Built Desc: 4.8% cross slope
Solution: Demolish existing and construct new route
Bar. Severity: 2 Recommended Cost Estimate: $43,375.00 Status:
Implementation Priority: 1 Facility Function:
Implementation Phase: Implementation Date:
Official Responsible:
Notes:

Field Date: 6/10/2011 Report Date: 6/10/2011 Barrier #: 9106
Location: Uplands Wy - North
X Coordinate: -121.27246
Y Coordinate: 38.6669
Barrier Area: Sidewalks
Barrier Type: Cross Slope - Existing (3.1% to 4.0%)
Code Ref: CBC 1133B.7.1.3 and ADA/ABA 403.3
As Built Meas: 50 Quantity: LF
Description: Cross slope exceeds 2.0% (3.1% to 4.0%)
As Built Desc: 3.7% cross slope
Solution: Demolish existing and construct new route
Bar. Severity: 3 Hindrance Cost Estimate: $6,250.00 Status:
Implementation Priority: 4 Facility Function:
Implementation Phase: Implementation Date:
Official Responsible:
Notes:

Field Date: 6/10/2011 Report Date: 6/10/2011 Barrier #: 9107
Location: Uplands Wy - North
X Coordinate: -121.27285
Y Coordinate: 38.66692
Barrier Area: Sidewalks
Barrier Type: Driveway -12" Grooves Incorrect Application
Code Ref: CBC 1127B.5.6
As Built Meas: 1 Quantity: JOB
Description: 12" grooves required only at curb ramps identified at transition into driveway
As Built Desc: 12" grooves incorrectly provided where no curb ramp exists
Solution: No remediation recommended, until new construction is performed in area
Bar. Severity: 4 Low Severity Cost Estimate: $0.00 Status:
Implementation Priority: 4 Facility Function:
Implementation Phase: Implementation Date:
Official Responsible:
Notes:

Field Date: 6/10/2011 Report Date: 6/10/2011 Barrier #: 9108
Location: Uplands Wy - North
X Coordinate: -121.27303
Y Coordinate: 38.66692
Barrier Area: Sidewalks
Barrier Type: Driveway -12" Grooves Incorrect Application
Code Ref: CBC 1127B.5.6
As Built Meas: 1 Quantity: JOB
Description: 12" grooves required only at curb ramps identified at transition into driveway
As Built Desc: 12" grooves incorrectly provided where no curb ramp exists
Solution: No remediation recommended, until new construction is performed in area
Bar. Severity: 4 Low Severity Cost Estimate: $0.00 Status:
Implementation Priority: 4 Facility Function:
Implementation Phase: Implementation Date:
Official Responsible:
Notes:

Field Date: 6/10/2011 Report Date: 6/10/2011 Barrier #: 9109
Location: Uplands Wy - North
X Coordinate: -121.27307
Y Coordinate: 38.66692
Barrier Area: Sidewalks
Barrier Type: Cross Slope - Existing (3.1% to 4.0%)
Code Ref: CBC 1133B.7.1.3 and ADA/ABA 403.3
As Built Meas: 71 Quantity: LF
Description: Cross slope exceeds 2.0% (3.1% to 4.0%)
As Built Desc: 3.9% cross slope
Solution: Demolish existing and construct new route
Bar. Severity: 3 Hindrance Cost Estimate: $8,875.00 Status:
Implementation Priority: 4 Facility Function:
Implementation Phase: Implementation Date:
Official Responsible:
Notes:

Field Date: 6/10/2011 Report Date: 6/10/2011 Barrier #: 9110
Location: Uplands Wy - North
X Coordinate: -121.27351
Y Coordinate: 38.66694
Barrier Area: Sidewalks
Barrier Type: Cross Slope - Existing (5.0% or more)
Code Ref: CBC 1133B.7.1.3 and ADA/ABA 403.3
As Built Meas: 106 Quantity: LF
Description: Cross slope exceeds 2.0% (5.0% or more)
As Built Desc: 5.1% cross slope
Solution: Demolish existing and construct new route
Bar. Severity: 1 Necessary Cost Estimate: $13,250.00 Status:
Implementation Priority: 4 Facility Function:
Implementation Phase: Implementation Date:
Official Responsible:
Notes:

Field Date: 6/10/2011 Report Date: 6/10/2011 Barrier #: 9111
Location: Uplands Wy and Birdcage St - Corner B
X Coordinate: -121.27398
Y Coordinate: 38.6669
Barrier Area: Curb Ramps
Barrier Type: 12" Grooves - Existing (4.1% to 4.9%)
Code Ref: CBC 1127B.5.6
As Built Meas: 1 Quantity: EACH
Description: 12" grooves at top of curb ramp are not level (4.1% to 4.9%)
As Built Desc: 4.6% at 12" grooves
Solution: Demolish existing and construct new curb ramp
Bar. Severity: 2 Recommended Cost Estimate: $2,500.00 Status:
Implementation Priority: 4 Facility Function:
Implementation Phase: Implementation Date:
Official Responsible:
Notes: Three - way intersection corners A,B,D. Corners A,D compliant

Field Date: 6/10/2011 Report Date: 6/10/2011 Barrier #: 9112
Location: Uplands Wy - North
X Coordinate: -121.27461
Y Coordinate: 38.66678
Barrier Area: Sidewalks
Barrier Type: Cross Slope - Existing (3.1% to 4.0%)
Code Ref: CBC 1133B.7.1.3 and ADA/ABA 403.3
As Built Meas: 280 Quantity: LF
Description: Cross slope exceeds 2.0% (3.1% to 4.0%)
As Built Desc: 3.2% cross slope
Solution: Demolish existing and construct new route
Bar. Severity: 3 Hindrance Cost Estimate: $35,000.00 Status:
Implementation Priority: 4 Facility Function:
Implementation Phase: Implementation Date:
Official Responsible:
Notes:

Field Date: 6/10/2011 Report Date: 6/10/2011 Barrier #: 9113A
Location: Uplands Wy - North
X Coordinate: -121.27593
Y Coordinate: 38.66687
Barrier Area: Sidewalks
Barrier Type: Cross Slope - Existing (5.0% or more)
Code Ref: CBC 1133B.7.1.3 and ADA/ABA 403.3
As Built Meas: 128 Quantity: LF
Description: Cross slope exceeds 2.0% (5.0% or more)
As Built Desc: 6.0% cross slope
Solution: Demolish existing and construct new route
Bar. Severity: 1 Necessary Cost Estimate: $16,000.00 Status:
Implementation Priority: 4 Facility Function:
Implementation Phase: Implementation Date:
Official Responsible:
Notes:

Field Date: 6/10/2011 Report Date: 6/10/2011 Barrier #: 9113B
Location: Uplands Wy - North
X Coordinate: -121.27597
Y Coordinate: 38.66685
Barrier Area: Sidewalks
Barrier Type: Running Slope (Existing)
Code Ref: CBC 1133B.7.3 and ADA/ABA 403.3
As Built Meas: 71 Quantity: LF
Description: Running slope exceeds 5.0%
As Built Desc: 7.8% running slope
Solution: No remediation where sidewalk sloped as roadway
Bar. Severity: 5 Technically Infeasible Cost Estimate: $0.00 Status:
Implementation Priority: 4 Facility Function:
Implementation Phase: Implementation Date:
Official Responsible:
Notes:

Field Date: 6/10/2011 Report Date: 6/10/2011 Barrier #: 9114A
Location: Uplands Wy - South
X Coordinate: -121.27625
Y Coordinate: 38.66673
Barrier Area: Sidewalks
Barrier Type: Cross Slope - Existing (5.0% or more)
Code Ref: CBC 1133B.7.1.3 and ADA/ABA 403.3
As Built Meas: 145 Quantity: LF
Description: Cross slope exceeds 2.0% (5.0% or more)
As Built Desc: 8.1% cross slope
Solution: Demolish existing and construct new route
Bar. Severity: 1 Necessary Cost Estimate: $18,125.00 Status:
Implementation Priority: 4 Facility Function:
Implementation Phase: Implementation Date:
Official Responsible:
Notes:

Field Date: 6/10/2011 Report Date: 6/10/2011 Barrier #: 9114B
Location: Uplands Wy - South
X Coordinate: -121.27621
Y Coordinate: 38.66672
Barrier Area: Sidewalks
Barrier Type: Running Slope (Existing)
Code Ref: CBC 1133B.7.3 and ADA/ABA 403.3
As Built Meas: 145 Quantity: LF
Description: Running slope exceeds 5.0%
As Built Desc: 8.3% running slope
Solution: No remediation where sidewalk sloped as roadway
Bar. Severity: 5 Technically Infeasible Cost Estimate: $0.00 Status:
Implementation Priority: 4 Facility Function:
Implementation Phase: Implementation Date:
Official Responsible:
Notes:

Field Date: 6/10/2011 Report Date: 6/10/2011 Barrier #: 9114C
Location: Uplands Wy - South
X Coordinate: -121.27612
Y Coordinate: 38.66672
Barrier Area: Sidewalks
Barrier Type: Abrupt Change in Level - > 1/2"
Code Ref: CBC 1133B.7.1 and ADA/ABA 303.3
As Built Meas: 1 Quantity: LF
Description: Change in level greater than 1/2"
As Built Desc: 1/2" lip in sidewalk surface
Solution: Grind or repair sidewalk to remove trip hazard
Bar. Severity: 1 Necessary Cost Estimate: $250.00 Status:
Implementation Priority: 4 Facility Function:
Implementation Phase: Implementation Date:
Official Responsible:
Notes:

Field Date: 6/10/2011 Report Date: 6/10/2011 Barrier #: 9115
Location: Uplands Wy - South
X Coordinate: -121.27575
Y Coordinate: 38.66676
Barrier Area: Sidewalks
Barrier Type: Driveway - Existing (5.0% or more)
Code Ref: CBC 1133B.7.1.3 and ADA/ABA 403.3
As Built Meas: 40 Quantity: LF
Description: Driveway cross slope exceeds 2.0% (5.0% or more)
As Built Desc: 6.9% cross slope
Solution: Provide min. 48" wide level walkway through driveway
Bar. Severity: 4 Low Severity Cost Estimate: $5,000.00 Status:
Implementation Priority: 4 Facility Function:
Implementation Phase: Implementation Date:
Official Responsible:
Notes:

Field Date: 6/10/2011 Report Date: 6/10/2011 Barrier #: 9116
Location: Uplands Wy - South
X Coordinate: -121.27558
Y Coordinate: 38.66673
Barrier Area: Sidewalks
Barrier Type: Cross Slope - Existing (5.0% or more)
Code Ref: CBC 1133B.7.1.3 and ADA/ABA 403.3
As Built Meas: 159 Quantity: LF
Description: Cross slope exceeds 2.0% (5.0% or more)
As Built Desc: 5.2% cross slope
Solution: Demolish existing and construct new route
Bar. Severity: 1 Necessary Cost Estimate: $19,875.00 Status:
Implementation Priority: 4 Facility Function:
Implementation Phase: Implementation Date:
Official Responsible:
Notes:

Field Date: 6/10/2011 Report Date: 6/10/2011 Barrier #: 9117
Location: Uplands Wy and Paradise Oaks entrance - Corner C
X Coordinate: -121.27493
Y Coordinate: 38.66656
Barrier Area: Curb Ramps
Barrier Type: No Curb Ramp - Depressed Existing Curb
Code Ref: CBC 1127B.5.1 and ADA/ABA 402.2
As Built Meas: 1 Quantity: EACH
Description: No compliant curb cut at corner (intersection)
As Built Desc: 8.8% running slope at depressed area
Solution: Demolish existing and construct curb cut
Bar. Severity: 1 Necessary Cost Estimate: $2,500.00 Status:
Implementation Priority: 4 Facility Function:
Implementation Phase: Implementation Date:
Official Responsible:
Notes: Two - way intersection corners C,D

Field Date: 6/10/2011 Report Date: 6/10/2011 Barrier #: 9118
Location: Uplands Wy and Paradise Oaks entrance - Corner D
X Coordinate: -121.27503
Y Coordinate: 38.66662
Barrier Area: Curb Ramps
Barrier Type: No Curb Ramp - Depressed Existing Curb
Code Ref: CBC 1127B.5.1 and ADA/ABA 402.2
As Built Meas: 1 Quantity: EACH
Description: No compliant curb cut at corner (intersection)
As Built Desc: 12.6% running slope at depressed area
Solution: Demolish existing and construct curb cut
Bar. Severity: 1 Necessary Cost Estimate: $2,500.00 Status:
Implementation Priority: 4 Facility Function:
Implementation Phase: Implementation Date:
Official Responsible:
Notes: Two - way intersection corners C,D

Field Date: 6/10/2011 Report Date: 6/10/2011 Barrier #: 9119
Location: Uplands Wy - South
X Coordinate: -121.27491
Y Coordinate: 38.66656
Barrier Area: Sidewalks
Barrier Type: Cross Slope - Existing (5.0% or more)
Code Ref: CBC 1133B.7.1.3 and ADA/ABA 403.3
As Built Meas: 49 Quantity: LF
Description: Cross slope exceeds 2.0% (5.0% or more)
As Built Desc: 5.4% cross slope
Solution: Demolish existing and construct new route
Bar. Severity: 1 Necessary Cost Estimate: $6,125.00 Status:
Implementation Priority: 4 Facility Function:
Implementation Phase: Implementation Date:
Official Responsible:
Notes:

Field Date: 6/10/2011 Report Date: 6/10/2011 Barrier #: 9120
Location: Uplands Wy - South
X Coordinate: -121.27465
Y Coordinate: 38.66662
Barrier Area: Sidewalks
Barrier Type: Driveway - Existing (5.0% or more)
Code Ref: CBC 1133B.7.1.3 and ADA/ABA 403.3
As Built Meas: 47 Quantity: LF
Description: Driveway cross slope exceeds 2.0% (5.0% or more)
As Built Desc: 6.6% cross slope
Solution: Provide min. 48" wide level walkway through driveway
Bar. Severity: 4 Low Severity Cost Estimate: $5,875.00 Status:
Implementation Priority: 4 Facility Function:
Implementation Phase: Implementation Date:
Official Responsible:
Notes:

Field Date: 6/10/2011 Report Date: 6/10/2011 Barrier #: 9121
Location: Uplands Wy - South
X Coordinate: -121.27458
Y Coordinate: 38.66663
Barrier Area: Sidewalks
Barrier Type: Cross Slope - Existing (4.1% to 4.9%)
Code Ref: CBC 1133B.7.1.3 and ADA/ABA 403.3
As Built Meas: 106 Quantity: LF
Description: Cross slope exceeds 2.0% (4.1% to 4.9%)
As Built Desc: 4.5% cross slope
Solution: Demolish existing and construct new route
Bar. Severity: 2 Recommended Cost Estimate: $13,250.00 Status:
Implementation Priority: 4 Facility Function:
Implementation Phase: Implementation Date:
Official Responsible:
Notes:

Field Date: 6/10/2011 Report Date: 6/10/2011 Barrier #: 9122
Location: Uplands Wy - South
X Coordinate: -121.27407
Y Coordinate: 38.66672
Barrier Area: Sidewalks
Barrier Type: Cross Slope - Existing (3.1% to 4.0%)
Code Ref: CBC 1133B.7.1.3 and ADA/ABA 403.3
As Built Meas: 26 Quantity: LF
Description: Cross slope exceeds 2.0% (3.1% to 4.0%)
As Built Desc: 3.9% cross slope
Solution: Demolish existing and construct new route
Bar. Severity: 3 Hindrance Cost Estimate: $3,250.00 Status:
Implementation Priority: 4 Facility Function:
Implementation Phase: Implementation Date:
Official Responsible:
Notes:

Field Date: 6/10/2011 Report Date: 6/10/2011 Barrier #: 9123
Location: Uplands Wy and Sunrise Village entrance - Corner C
X Coordinate: -121.27386
Y Coordinate: 38.66679
Barrier Area: Curb Ramps
Barrier Type: No Curb Ramp - Depressed Existing Curb
Code Ref: CBC 1127B.5.1 and ADA/ABA 402.2
As Built Meas: 1 Quantity: EACH
Description: No compliant curb cut at corner (intersection)
As Built Desc: 10.0% running slope at depressed area
Solution: Demolish existing and construct curb cut
Bar. Severity: 1 Necessary Cost Estimate: $2,500.00 Status:
Implementation Priority: 4 Facility Function:
Implementation Phase: Implementation Date:
Official Responsible:
Notes: Two - way intersection corners C,D

Field Date: 6/10/2011 Report Date: 6/10/2011 Barrier #: 9124
Location: Uplands Wy and Sunrise Village entrance - Corner D
X Coordinate: -121.27399
Y Coordinate: 38.66674
Barrier Area: Curb Ramps
Barrier Type: No Curb Ramp - Depressed Existing Curb
Code Ref: CBC 1127B.5.1 and ADA/ABA 402.2
As Built Meas: 1 Quantity: EACH
Description: No compliant curb cut at corner (intersection)
As Built Desc: 8.9% running slope at depressed area
Solution: Demolish existing and construct curb cut
Bar. Severity: 1 Necessary Cost Estimate: $2,500.00 Status:
Implementation Priority: 4 Facility Function:
Implementation Phase: Implementation Date:
Official Responsible:
Notes: Two - way intersection corners C,D

Field Date: 6/10/2011 Report Date: 6/10/2011 Barrier #: 9125
Location: Uplands Wy - South
X Coordinate: -121.27382
Y Coordinate: 38.66677
Barrier Area: Sidewalks
Barrier Type: Abrupt Change in Level - > 1/2"
Code Ref: CBC 1133B.7.1 and ADA/ABA 303.3
As Built Meas: 4 Quantity: LF
Description: Change in level greater than 1/2"
As Built Desc: 1/2" lip in sidewalk surface
Solution: Grind or repair sidewalk to remove trip hazard
Bar. Severity: 1 Necessary Cost Estimate: $1,000.00 Status:
Implementation Priority: 4 Facility Function:
Implementation Phase: Implementation Date:
Official Responsible:
Notes:

Field Date: 6/10/2011 Report Date: 6/10/2011 Barrier #: 9126
Location: Uplands Wy - South
X Coordinate: -121.27377
Y Coordinate: 38.66675
Barrier Area: Sidewalks
Barrier Type: Cross Slope - Existing (4.1% to 4.9%)
Code Ref: CBC 1133B.7.1.3 and ADA/ABA 403.3
As Built Meas: 172 Quantity: LF
Description: Cross slope exceeds 2.0% (4.1% to 4.9%)
As Built Desc: 4.4% cross slope
Solution: Demolish existing and construct new route
Bar. Severity: 2 Recommended Cost Estimate: $21,500.00 Status:
Implementation Priority: 4 Facility Function:
Implementation Phase: Implementation Date:
Official Responsible:
Notes:

Field Date: 6/10/2011 Report Date: 6/10/2011 Barrier #: 9127
Location: Uplands Wy - South
X Coordinate: -121.27319
Y Coordinate: 38.66677
Barrier Area: Sidewalks
Barrier Type: Driveway - Existing (5.0% or more)
Code Ref: CBC 1133B.7.1.3 and ADA/ABA 403.3
As Built Meas: 43 Quantity: LF
Description: Driveway cross slope exceeds 2.0% (5.0% or more)
As Built Desc: 7.4% cross slope
Solution: Provide min. 48" wide level walkway through driveway
Bar. Severity: 4 Low Severity Cost Estimate: $5,375.00 Status:
Implementation Priority: 4 Facility Function:
Implementation Phase: Implementation Date:
Official Responsible:
Notes:

Field Date: 6/10/2011 Report Date: 6/10/2011 Barrier #: 9128
Location: Uplands Wy - South
X Coordinate: -121.27299
Y Coordinate: 38.66678
Barrier Area: Sidewalks
Barrier Type: Driveway - Existing (5.0% or more)
Code Ref: CBC 1133B.7.1.3 and ADA/ABA 403.3
As Built Meas: 43 Quantity: LF
Description: Driveway cross slope exceeds 2.0% (5.0% or more)
As Built Desc: 9.0% cross slope
Solution: Provide min. 48" wide level walkway through driveway
Bar. Severity: 4 Low Severity Cost Estimate: $5,375.00 Status:
Implementation Priority: 4 Facility Function:
Implementation Phase: Implementation Date:
Official Responsible:
Notes:

Field Date: 6/10/2011 Report Date: 6/10/2011 Barrier #: 9129
Location: Uplands Wy - South
X Coordinate: -121.27283
Y Coordinate: 38.66677
Barrier Area: Sidewalks
Barrier Type: Cross Slope - Existing (4.1% to 4.9%)
Code Ref: CBC 1133B.7.1.3 and ADA/ABA 403.3
As Built Meas: 91 Quantity: LF
Description: Cross slope exceeds 2.0% (4.1% to 4.9%)
As Built Desc: 4.8% cross slope
Solution: Demolish existing and construct new route
Bar. Severity: 2 Recommended Cost Estimate: $11,375.00 Status:
Implementation Priority: 4 Facility Function:
Implementation Phase: Implementation Date:
Official Responsible:
Notes:

Field Date: 6/10/2011 Report Date: 6/10/2011 Barrier #: 9130
Location: Uplands Wy - South
X Coordinate: -121.2725
Y Coordinate: 38.66678
Barrier Area: Sidewalks
Barrier Type: Driveway - Existing (5.0% or more)
Code Ref: CBC 1133B.7.1.3 and ADA/ABA 403.3
As Built Meas: 20 Quantity: LF
Description: Driveway cross slope exceeds 2.0% (5.0% or more)
As Built Desc: 7.9% cross slope
Solution: Provide min. 48" wide level walkway through driveway
Bar. Severity: 4 Low Severity Cost Estimate: $2,500.00 Status:
Implementation Priority: 4 Facility Function:
Implementation Phase: Implementation Date:
Official Responsible:
Notes:

Field Date: 6/10/2011 Report Date: 6/10/2011 Barrier #: 9131
Location: Sunrise Blvd - West
X Coordinate: -121.27232
Y Coordinate: 38.66668
Barrier Area: Sidewalks
Barrier Type: Cross Slope - Existing (4.1% to 4.9%)
Code Ref: CBC 1133B.7.1.3 and ADA/ABA 403.3
As Built Meas: 122 Quantity: LF
Description: Cross slope exceeds 2.0% (4.1% to 4.9%)
As Built Desc: 4.1% cross slope
Solution: Demolish existing and construct new route
Bar. Severity: 2 Recommended Cost Estimate: $15,250.00 Status:
Implementation Priority: 1 Facility Function:
Implementation Phase: Implementation Date:
Official Responsible:
Notes:

Field Date: 6/10/2011 Report Date: 6/10/2011 Barrier #: 9132A
Location: Sunrise Blvd - West
X Coordinate: -121.27234
Y Coordinate: 38.66635
Barrier Area: Bus Stops and Shelters
Barrier Type: Cross Slope - Existing (3.1% to 4.0%)
Code Ref: CBC 1121B.2.1 and ADAAG 10.2.1(1)
As Built Meas: 24 Quantity: LF
Description: Cross slope at bus pad or shelter exceeds 2.0% (3.1% to 4.0%)
As Built Desc: 3.7% cross slope
Solution: Demolish existing and construct new bus pad or shelter pad
Bar. Severity: 3 Hindrance Cost Estimate: $3,000.00 Status:
Implementation Priority: 1 Facility Function:
Implementation Phase: Implementation Date:
Official Responsible:
Notes:

Field Date: 6/10/2011 Report Date: 6/10/2011 Barrier #: 9132B
Location: Sunrise Blvd - West
X Coordinate: -121.27234
Y Coordinate: 38.66635
Barrier Area: Bus Stops and Shelters
Barrier Type: Cross Slope - Existing (4.1% to 4.9%)
Code Ref: CBC 1121B.2.1 and ADAAG 10.2.1(1)
As Built Meas: 3 Quantity: LF
Description: Cross slope at bus pad or shelter exceeds 2.0% (4.1% to 4.9%)
As Built Desc: 4.4% cross slope
Solution: Demolish existing and construct new bus pad or shelter pad
Bar. Severity: 2 Recommended Cost Estimate: $375.00 Status:
Implementation Priority: 1 Facility Function:
Implementation Phase: Implementation Date:
Official Responsible:
Notes:

Field Date: 6/10/2011 Report Date: 6/10/2011 Barrier #: 9132C
Location: Sunrise Blvd - West
X Coordinate: -121.27234
Y Coordinate: 38.66635
Barrier Area: Bus Stops and Shelters
Barrier Type: Bench Seat Depth
Code Ref: ADAAG 4.37.1 and ADA/ABA 903.4
As Built Meas: 1 Quantity: EACH
Description: Bench seat depth not 20" - 24" deep
As Built Desc: 15" bench seat depth
Solution: Provide min. 1 accessible bench at bench stop
Bar. Severity: 3 Hindrance Cost Estimate: $775.00 Status:
Implementation Priority: 1 Facility Function:
Implementation Phase: Implementation Date:
Official Responsible:
Notes:

Field Date: 6/10/2011 Report Date: 6/10/2011 Barrier #: 9132D
Location: Sunrise Blvd - West
X Coordinate: -121.27234
Y Coordinate: 38.66635
Barrier Area: Bus Stops and Shelters
Barrier Type: Bench Seat Height
Code Ref: ADAAG 4.37.3* and ADA/ABA 903.4
As Built Meas: 2 Quantity: EACH
Description: Bench seat height not between 17" - 19"
As Built Desc: 14" bench seat height
Solution: Provide new compliant bench or remount at compliant height where possible
Bar. Severity: 3 Hindrance Cost Estimate: $0.00 Status:
Implementation Priority: 1 Facility Function:
Implementation Phase: Implementation Date:
Official Responsible:
Notes:

Field Date: 6/10/2011 Report Date: 6/10/2011 Barrier #: 9133
Location: Sunrise Blvd - West
X Coordinate: -121.27234
Y Coordinate: 38.66628
Barrier Area: Sidewalks
Barrier Type: Cross Slope - Existing (5.0% or more)
Code Ref: CBC 1133B.7.1.3 and ADA/ABA 403.3
As Built Meas: 146 Quantity: LF
Description: Cross slope exceeds 2.0% (5.0% or more)
As Built Desc: 5.4% cross slope
Solution: Demolish existing and construct new route
Bar. Severity: 1 Necessary Cost Estimate: $18,250.00 Status:
Implementation Priority: 1 Facility Function:
Implementation Phase: Implementation Date:
Official Responsible:
Notes:

Field Date: 6/10/2011 Report Date: 6/10/2011 Barrier #: 9134
Location: Sunrise Blvd - West
X Coordinate: -121.2723
Y Coordinate: 38.66546
Barrier Area: Sidewalks
Barrier Type: Cross Slope - Existing (5.0% or more)
Code Ref: CBC 1133B.7.1.3 and ADA/ABA 403.3
As Built Meas: 174 Quantity: LF
Description: Cross slope exceeds 2.0% (5.0% or more)
As Built Desc: 5.4% cross slope
Solution: Demolish existing and construct new route
Bar. Severity: 1 Necessary Cost Estimate: $21,750.00 Status:
Implementation Priority: 1 Facility Function:
Implementation Phase: Implementation Date:
Official Responsible:
Notes:

Field Date: 6/10/2011 Report Date: 6/10/2011 Barrier #: 9135
Location: Sunrise Blvd - West
X Coordinate: -121.27233
Y Coordinate: 38.66476
Barrier Area: Sidewalks
Barrier Type: Cross Slope - Existing (4.1% to 4.9%)
Code Ref: CBC 1133B.7.1.3 and ADA/ABA 403.3
As Built Meas: 136 Quantity: LF
Description: Cross slope exceeds 2.0% (4.1% to 4.9%)
As Built Desc: 4.9% cross slope
Solution: Demolish existing and construct new route
Bar. Severity: 2 Recommended Cost Estimate: $17,000.00 Status:
Implementation Priority: 1 Facility Function:
Implementation Phase: Implementation Date:
Official Responsible:
Notes:

Field Date: 6/10/2011 Report Date: 6/10/2011 Barrier #: 9136
Location: Sunrise Blvd - West
X Coordinate: -121.27232
Y Coordinate: 38.6644
Barrier Area: Sidewalks
Barrier Type: Driveway - Existing (5.0% or more)
Code Ref: CBC 1133B.7.1.3 and ADA/ABA 403.3
As Built Meas: 54 Quantity: LF
Description: Driveway cross slope exceeds 2.0% (5.0% or more)
As Built Desc: 5.5% cross slope, 8.9% running slope
Solution: Provide min. 48" wide level walkway through driveway
Bar. Severity: 1 Necessary Cost Estimate: $6,750.00 Status:
Implementation Priority: 1 Facility Function:
Implementation Phase: Implementation Date:
Official Responsible:
Notes:

Field Date: 6/10/2011 Report Date: 6/10/2011 Barrier #: 9137
Location: Sunrise Blvd - West
X Coordinate: -121.27231
Y Coordinate: 38.66427
Barrier Area: Sidewalks
Barrier Type: Cross Slope - Existing (4.1% to 4.9%)
Code Ref: CBC 1133B.7.1.3 and ADA/ABA 403.3
As Built Meas: 57 Quantity: LF
Description: Cross slope exceeds 2.0% (4.1% to 4.9%)
As Built Desc: 4.2% cross slope
Solution: Demolish existing and construct new route
Bar. Severity: 2 Recommended Cost Estimate: $7,125.00 Status:
Implementation Priority: 1 Facility Function:
Implementation Phase: Implementation Date:
Official Responsible:
Notes:

Field Date: 6/13/2011 Report Date: 6/13/2011 Barrier #: 9138
Location: Madison Ave - North
X Coordinate: -121.27257
Y Coordinate: 38.66409
Barrier Area: Sidewalks
Barrier Type: Driveway - Existing (5.0% or more)
Code Ref: CBC 1133B.7.1.3 and ADA/ABA 403.3
As Built Meas: 55 Quantity: LF
Description: Driveway cross slope exceeds 2.0% (5.0% or more)
As Built Desc: 6.0% cross slope
Solution: Provide min. 48" wide level walkway through driveway
Bar. Severity: 4 Low Severity Cost Estimate: $6,875.00 Status:
Implementation Priority: 1 Facility Function:
Implementation Phase: Implementation Date:
Official Responsible:
Notes:

Field Date: 6/13/2011 Report Date: 6/13/2011 Barrier #: 9139
Location: Madison Ave - North
X Coordinate: -121.27297
Y Coordinate: 38.6641
Barrier Area: Sidewalks
Barrier Type: Cross Slope - Existing (4.1% to 4.9%)
Code Ref: CBC 1133B.7.1.3 and ADA/ABA 403.3
As Built Meas: 50 Quantity: LF
Description: Cross slope exceeds 2.0% (4.1% to 4.9%)
As Built Desc: 4.3% cross slope
Solution: Demolish existing and construct new route
Bar. Severity: 2 Recommended Cost Estimate: $6,250.00 Status:
Implementation Priority: 1 Facility Function:
Implementation Phase: Implementation Date:
Official Responsible:
Notes:

Field Date: 6/13/2011 Report Date: 6/13/2011 Barrier #: 9140A
Location: Madison Ave - North
X Coordinate: -121.27314
Y Coordinate: 38.66408
Barrier Area: Bus Stops and Shelters
Barrier Type: Cross Slope - Existing (3.1% to 4.0%)
Code Ref: CBC 1121B.2.1 and ADAAG 10.2.1(1)
As Built Meas: 18 Quantity: LF
Description: Cross slope at bus pad or shelter exceeds 2.0% (3.1% to 4.0%)
As Built Desc: 3.9% cross slope
Solution: Demolish existing and construct new bus pad or shelter pad
Bar. Severity: 3 Hindrance Cost Estimate: $2,250.00 Status:
Implementation Priority: 1 Facility Function:
Implementation Phase: Implementation Date:
Official Responsible:
Notes:

Field Date:	6/13/2011	Report Date:	6/13/2011	Barrier #:	9140B
Location:	Madison Ave - North				
X Coordinate:	-121.27314				
Y Coordinate:	38.66408				
Barrier Area:	Bus Stops and Shelters				
Barrier Type:	Bench Seat Depth				
Code Ref:	ADAAG 4.37.1 and ADA/ABA 903.4				
As Built Meas:	1	Quantity:	EACH		
Description:	Bench seat depth not 20" - 24" deep				
As Built Desc:	16" bench seat depth				
Solution:	Provide min. 1 accessible bench at bench stop				
Bar. Severity:	3 Hindrance	Cost Estimate:	$775.00	Status:	
Implementation Priority:	1	Facility Function:			
Implementation Phase:		Implementation Date:			
Official Responsible:					
Notes:					

Field Date:	6/13/2011	Report Date:	6/13/2011	Barrier #:	9140C
Location:	Madison Ave - North				
X Coordinate:	-121.27314				
Y Coordinate:	38.66408				
Barrier Area:	Bus Stops and Shelters				
Barrier Type:	Bench Seat Height				
Code Ref:	ADAAG 4.37.3* and ADA/ABA 903.4				
As Built Meas:	1	Quantity:	EACH		
Description:	Bench seat height not between 17" - 19"				
As Built Desc:	17" bench seat height				
Solution:	Provide new compliant bench or remount at compliant height where possible				
Bar. Severity:	3 Hindrance	Cost Estimate:	$0.00	Status:	
Implementation Priority:	1	Facility Function:			
Implementation Phase:		Implementation Date:			
Official Responsible:					
Notes:					

Field Date:	6/13/2011	Report Date:	6/13/2011	Barrier #:	9140D
Location:	Madison Ave - North				
X Coordinate:	-121.27314				
Y Coordinate:	38.66408				
Barrier Area:	Bus Stops and Shelters				
Barrier Type:	Cross Slope - Existing (4.1% to 4.9%)				
Code Ref:	CBC 1121B.2.1 and ADAAG 10.2.1(1)				
As Built Meas:	3	Quantity:	LF		
Description:	Cross slope at bus pad or shelter exceeds 2.0% (4.1% to 4.9%)				
As Built Desc:	4.8% cross slope				
Solution:	Demolish existing and construct new bus pad or shelter pad				
Bar. Severity:	2 Recommended	Cost Estimate:	$375.00	Status:	
Implementation Priority:	1	Facility Function:			
Implementation Phase:		Implementation Date:			
Official Responsible:					
Notes:					

Field Date:	6/13/2011	Report Date:	6/13/2011	Barrier #:	9141
Location:	Madison Ave - North				
X Coordinate:	-121.27319				
Y Coordinate:	38.66406				
Barrier Area:	Sidewalks				
Barrier Type:	Cross Slope - Existing (5.0% or more)				
Code Ref:	CBC 1133B.7.1.3 and ADA/ABA 403.3				
As Built Meas:	101	Quantity:	LF		
Description:	Cross slope exceeds 2.0% (5.0% or more)				
As Built Desc:	5.1% cross slope				
Solution:	Demolish existing and construct new route				
Bar. Severity:	1 Necessary	Cost Estimate:	$12,625.00	Status:	
Implementation Priority:	1	Facility Function:			
Implementation Phase:		Implementation Date:			
Official Responsible:					
Notes:					

Field Date: 6/13/2011 Report Date: 6/13/2011 Barrier #: 9142A
Location: Madison Ave - North
X Coordinate: -121.27393
Y Coordinate: 38.66401
Barrier Area: Sidewalks
Barrier Type: Cross Slope - Existing (4.1% to 4.9%)
Code Ref: CBC 1133B.7.1.3 and ADA/ABA 403.3
As Built Meas: 275 Quantity: LF
Description: Cross slope exceeds 2.0% (4.1% to 4.9%)
As Built Desc: 4.5% cross slope
Solution: Demolish existing and construct new route
Bar. Severity: 2 Recommended Cost Estimate: $34,375.00 Status:
Implementation Priority: 1 Facility Function:
Implementation Phase: Implementation Date:
Official Responsible:
Notes:

Field Date: 6/13/2011 Report Date: 6/13/2011 Barrier #: 9142B
Location: Madison Ave - North
X Coordinate: -121.27479
Y Coordinate: 38.66403
Barrier Area: Sidewalks
Barrier Type: Abrupt Change in Level - > 1/2"
Code Ref: CBC 1133B.7.1 and ADA/ABA 303.3
As Built Meas: 4 Quantity: LF
Description: Change in level greater than 1/2"
As Built Desc: 1/2" lip in sidewalk surface
Solution: Grind or repair sidewalk to remove trip hazard
Bar. Severity: 1 Necessary Cost Estimate: $1,000.00 Status:
Implementation Priority: 1 Facility Function:
Implementation Phase: Implementation Date:
Official Responsible:
Notes:

Field Date: 6/13/2011 Report Date: 6/13/2011 Barrier #: 9143
Location: Madison Ave and Village Wy - Corner A
X Coordinate: -121.2751
Y Coordinate: 38.66404
Barrier Area: Curb Ramps
Barrier Type: No Curb Ramp - Depressed Existing Curb
Code Ref: CBC 1127B.5.1 and ADA/ABA 402.2
As Built Meas: 1 Quantity: EACH
Description: No compliant curb cut at corner (intersection)
As Built Desc: 12.3% running slope at depressed area
Solution: Demolish existing and construct curb cut
Bar. Severity: 1 Necessary Cost Estimate: $2,500.00 Status:
Implementation Priority: 1 Facility Function:
Implementation Phase: Implementation Date:
Official Responsible:
Notes: Two - way intersection corners A,B

Field Date: 6/13/2011 Report Date: 6/13/2011 Barrier #: 9144
Location: Madison Ave and Village Wy - Corner B
X Coordinate: -121.27495
Y Coordinate: 38.66408
Barrier Area: Curb Ramps
Barrier Type: No Curb Ramp - Depressed Existing Curb
Code Ref: CBC 1127B.5.1 and ADA/ABA 402.2
As Built Meas: 1 Quantity: EACH
Description: No compliant curb cut at corner (intersection)
As Built Desc: 14.8% running slope at depressed area
Solution: Demolish existing and construct curb cut
Bar. Severity: 1 Necessary Cost Estimate: $2,500.00 Status:
Implementation Priority: 1 Facility Function:
Implementation Phase: Implementation Date:
Official Responsible:
Notes: Two - way intersection corners A,B

Field Date: 6/13/2011 Report Date: 6/13/2011 Barrier #: 9145
Location: Madison Ave - North
X Coordinate: -121.27515
Y Coordinate: 38.66406
Barrier Area: Sidewalks
Barrier Type: Cross Slope - Existing (4.1% to 4.9%)
Code Ref: CBC 1133B.7.1.3 and ADA/ABA 403.3
As Built Meas: 100 Quantity: LF
Description: Cross slope exceeds 2.0% (4.1% to 4.9%)
As Built Desc: 4.3% cross slope
Solution: Demolish existing and construct new route
Bar. Severity: 2 Recommended Cost Estimate: $12,500.00 Status:
Implementation Priority: 1 Facility Function:
Implementation Phase: Implementation Date:
Official Responsible:
Notes:

Field Date: 6/13/2011 Report Date: 6/13/2011 Barrier #: 9146
Location: Madison Ave - North
X Coordinate: -121.27553
Y Coordinate: 38.66402
Barrier Area: Sidewalks
Barrier Type: Driveway - Existing (5.0% or more)
Code Ref: CBC 1133B.7.1.3 and ADA/ABA 403.3
As Built Meas: 51 Quantity: LF
Description: Driveway cross slope exceeds 2.0% (5.0% or more)
As Built Desc: 5.4% cross slope
Solution: Provide min. 48" wide level walkway through driveway
Bar. Severity: 4 Low Severity Cost Estimate: $6,375.00 Status:
Implementation Priority: 1 Facility Function:
Implementation Phase: Implementation Date:
Official Responsible:
Notes:

Field Date: 6/13/2011 Report Date: 6/13/2011 Barrier #: 9147A
Location: Madison Ave - North
X Coordinate: -121.27565
Y Coordinate: 38.66402
Barrier Area: Sidewalks
Barrier Type: Cross Slope - Existing (5.0% or more)
Code Ref: CBC 1133B.7.1.3 and ADA/ABA 403.3
As Built Meas: 123 Quantity: LF
Description: Cross slope exceeds 2.0% (5.0% or more)
As Built Desc: 6.6% cross slope
Solution: Demolish existing and construct new route
Bar. Severity: 1 Necessary Cost Estimate: $15,375.00 Status:
Implementation Priority: 1 Facility Function:
Implementation Phase: Implementation Date:
Official Responsible:
Notes:

Field Date: 6/13/2011 Report Date: 6/13/2011 Barrier #: 9147B
Location: Madison Ave - North
X Coordinate: -121.2757
Y Coordinate: 38.66403
Barrier Area: Sidewalks
Barrier Type: Clear Width - Existing (≤31” or less)
Code Ref: CBC 1133B.7.1
As Built Meas: 1 Quantity: LF
Description: Pedestrian route is not min. 48" wide (≤31” or less)
As Built Desc: 24" clear width due to foliage
Solution: Trim foliage to provide min. 48" clear width
Bar. Severity: 1 Necessary Cost Estimate: $125.00 Status:
Implementation Priority: 1 Facility Function:
Implementation Phase: Implementation Date:
Official Responsible:
Notes:

Field Date: 6/13/2011 Report Date: 6/13/2011 Barrier #: 9148
Location: Madison Ave Frontand Rd - North
X Coordinate: -121.27651
Y Coordinate: 38.66408
Barrier Area: Sidewalks
Barrier Type: Cross Slope - Existing (5.0% or more)
Code Ref: CBC 1133B.7.1.3 and ADA/ABA 403.3
As Built Meas: 948 Quantity: LF
Description: Cross slope exceeds 2.0% (5.0% or more)
As Built Desc: 6.8% cross slope
Solution: Demolish existing and construct new route
Bar. Severity: 1 Necessary Cost Estimate: $118,500.00 Status:
Implementation Priority: 1 Facility Function:
Implementation Phase: Implementation Date:
Official Responsible:
Notes:

Field Date: 6/13/2011 Report Date: 6/13/2011 Barrier #: 9149
Location: Madison Ave and Uplands Wy - Corner A
X Coordinate: -121.28014
Y Coordinate: 38.664
Barrier Area: Curb Ramps
Barrier Type: No Curb Ramp - Depressed Existing Curb
Code Ref: CBC 1127B.5.1 and ADA/ABA 402.2
As Built Meas: 1 Quantity: EACH
Description: No compliant curb cut at corner (intersection)
As Built Desc: 15.8% running slope at depressed area
Solution: Demolish existing and construct curb cut
Bar. Severity: 1 Necessary Cost Estimate: $2,500.00 Status:
Implementation Priority: 1 Facility Function:
Implementation Phase: Implementation Date:
Official Responsible:
Notes: Two - way intersection corners A,B

Field Date: 6/13/2011 Report Date: 6/13/2011 Barrier #: 9150
Location: Madison Ave Frontage Rd and Uplands Wy - Corner B
X Coordinate: -121.27998
Y Coordinate: 38.66407
Barrier Area: Curb Ramps
Barrier Type: No Curb Ramp - Depressed Existing Curb
Code Ref: CBC 1127B.5.1 and ADA/ABA 402.2
As Built Meas: 1 Quantity: EACH
Description: No compliant curb cut at corner (intersection)
As Built Desc: 11.9% running slope at depressed area
Solution: Demolish existing and construct curb cut
Bar. Severity: 1 Necessary Cost Estimate: $2,500.00 Status:
Implementation Priority: 1 Facility Function:
Implementation Phase: Implementation Date:
Official Responsible:
Notes: Two - way intersection corners A,B

Field Date: 6/13/2011 Report Date: 6/13/2011 Barrier #: 9151A
Location: Madison Ave - North
X Coordinate: -121.28024
Y Coordinate: 38.66398
Barrier Area: Sidewalks
Barrier Type: Cross Slope - Existing (5.0% or more)
Code Ref: CBC 1133B.7.1.3 and ADA/ABA 403.3
As Built Meas: 312 Quantity: LF
Description: Cross slope exceeds 2.0% (5.0% or more)
As Built Desc: 5.1% cross slope
Solution: Demolish existing and construct new route
Bar. Severity: 1 Necessary Cost Estimate: $39,000.00 Status:
Implementation Priority: 1 Facility Function:
Implementation Phase: Implementation Date:
Official Responsible:
Notes:

Field Date:	6/13/2011	Report Date:	6/13/2011	Barrier #:	9151B
Location:	Madison Ave - North				
X Coordinate:	-121.28025				
Y Coordinate:	38.66398				
Barrier Area:	Sidewalks				
Barrier Type:	Clear Width - Existing (≤31” or less)				
Code Ref:	CBC 1133B.7.1				
As Built Meas:	2	Quantity:	LF		
Description:	Pedestrian route is not min. 48" wide (≤31” or less)				
As Built Desc:	24" clear width due to pole				
Solution:	Demolish existing and construct new route				
Bar. Severity:	1 Necessary	Cost Estimate:	$250.00	Status:	
Implementation Priority:	1	Facility Function:			
Implementation Phase:		Implementation Date:			
Official Responsible:					
Notes:					

Field Date:	6/13/2011	Report Date:	6/13/2011	Barrier #:	9151C
Location:	Madison Ave - North				
X Coordinate:	-121.28037				
Y Coordinate:	38.66395				
Barrier Area:	Sidewalks				
Barrier Type:	Clear Width - Existing (≤31” or less)				
Code Ref:	CBC 1133B.7.1				
As Built Meas:	1	Quantity:	LF		
Description:	Pedestrian route is not min. 48" wide (≤31” or less)				
As Built Desc:	24" clear width due to foliage				
Solution:	Trim foliage to provide min. 48" clear width				
Bar. Severity:	1 Necessary	Cost Estimate:	$125.00	Status:	
Implementation Priority:	1	Facility Function:			
Implementation Phase:		Implementation Date:			
Official Responsible:					
Notes:					

Field Date: 6/13/2011 Report Date: 6/13/2011 Barrier #: 9151D
Location: Madison Ave - North
X Coordinate: -121.28067
Y Coordinate: 38.66397
Barrier Area: Sidewalks
Barrier Type: Clear Width - Existing (≤31” or less)
Code Ref: CBC 1133B.7.1
As Built Meas: 2 Quantity: LF
Description: Pedestrian route is not min. 48" wide (≤31” or less)
As Built Desc: 24" clear width due to pole
Solution: Demolish existing and construct new route
Bar. Severity: 1 Necessary Cost Estimate: $250.00 Status:
Implementation Priority: 1 Facility Function:
Implementation Phase: Implementation Date:
Official Responsible:
Notes:

Field Date: 6/13/2011 Report Date: 6/13/2011 Barrier #: 9152A
Location: Madison Ave - North
X Coordinate: -121.28163
Y Coordinate: 38.66393
Barrier Area: Sidewalks
Barrier Type: Cross Slope - Existing (4.1% to 4.9%)
Code Ref: CBC 1133B.7.1.3 and ADA/ABA 403.3
As Built Meas: 398 Quantity: LF
Description: Cross slope exceeds 2.0% (4.1% to 4.9%)
As Built Desc: 4.4% cross slope
Solution: Demolish existing and construct new route
Bar. Severity: 2 Recommended Cost Estimate: $49,750.00 Status:
Implementation Priority: 1 Facility Function:
Implementation Phase: Implementation Date:
Official Responsible:
Notes:

Field Date: 6/13/2011 Report Date: 6/13/2011 Barrier #: 9152B
Location: Madison Ave - North
X Coordinate: -121.2817
Y Coordinate: 38.66394
Barrier Area: Sidewalks
Barrier Type: Clear Width - Existing (≤31” or less)
Code Ref: CBC 1133B.7.1
As Built Meas: 2 Quantity: LF
Description: Pedestrian route is not min. 48" wide (≤31” or less)
As Built Desc: 24" clear width due to pole
Solution: Demolish existing and construct new route
Bar. Severity: 1 Necessary Cost Estimate: $250.00 Status:
Implementation Priority: 1 Facility Function:
Implementation Phase: Implementation Date:
Official Responsible:
Notes:

Field Date: 6/13/2011 Report Date: 6/13/2011 Barrier #: 9153
Location: Madison Ave - North
X Coordinate: -121.2835
Y Coordinate: 38.6639
Barrier Area: Sidewalks
Barrier Type: Clear Width - Existing (≤31” or less)
Code Ref: CBC 1133B.7.1
As Built Meas: 2 Quantity: LF
Description: Pedestrian route is not min. 48" wide (≤31” or less)
As Built Desc: 24" clear width due to pole
Solution: Demolish existing and construct new route
Bar. Severity: 1 Necessary Cost Estimate: $250.00 Status:
Implementation Priority: 1 Facility Function:
Implementation Phase: Implementation Date:
Official Responsible:
Notes:

Field Date: 6/13/2011 Report Date: 6/13/2011 Barrier #: 9154
Location: Madison Ave - North
X Coordinate: -121.28363
Y Coordinate: 38.66392
Barrier Area: Sidewalks
Barrier Type: Cross Slope - Existing (3.1% to 4.0%)
Code Ref: CBC 1133B.7.1.3 and ADA/ABA 403.3
As Built Meas: 224 Quantity: LF
Description: Cross slope exceeds 2.0% (3.1% to 4.0%)
As Built Desc: 4.0% cross slope
Solution: Demolish existing and construct new route
Bar. Severity: 3 Hindrance Cost Estimate: $28,000.00 Status:
Implementation Priority: 1 Facility Function:
Implementation Phase: Implementation Date:
Official Responsible:
Notes:

Field Date: 6/13/2011 Report Date: 6/13/2011 Barrier #: 9155
Location: Mariposa Ave - East
X Coordinate: -121.28454
Y Coordinate: 38.66397
Barrier Area: Sidewalks
Barrier Type: Shoulder Cross Slope - Existing (2.1% to 3.0%)
Code Ref: CBC 1133B.7.1.3 and ADA/ABA 403.3
As Built Meas: 108 Quantity: LF
Description: Cross slope exceeds 2.0% (2.1% to 3.0%)
As Built Desc: 2.6% cross slope
Solution: Low severity barrier - no remediation recommended
Bar. Severity: 4 Low Severity Cost Estimate: $0.00 Status:
Implementation Priority: 1 Facility Function:
Implementation Phase: Implementation Date:
Official Responsible:
Notes:

Field Date: 6/13/2011 Report Date: 6/13/2011 Barrier #: 9156
Location: Mariposa Ave and Capricorn Ave - Corner B
X Coordinate: -121.2845
Y Coordinate: 38.66441
Barrier Area: Blended Transitions
Barrier Type: Detectable Warnings - Truncated Domes
Code Ref: CBC 1127B.5.3
As Built Meas: 1 Quantity: EACH
Description: No truncated domes provided at transition into roadway
As Built Desc: No detectable warning provided
Solution: Provide compliant truncated domes
Bar. Severity: 2 Recommended Cost Estimate: $1,400.00 Status:
Implementation Priority: 1 Facility Function:
Implementation Phase: Implementation Date:
Official Responsible:
Notes: Two - way intersection corners B,C

Field Date: 6/13/2011 Report Date: 6/13/2011 Barrier #: 9157
Location: Mariposa Ave and Capricorn Ave - Corner C
X Coordinate: -121.28449
Y Coordinate: 38.66426
Barrier Area: Blended Transitions
Barrier Type: Detectable Warnings - Truncated Domes
Code Ref: CBC 1127B.5.3
As Built Meas: 1 Quantity: EACH
Description: No truncated domes provided at transition into roadway
As Built Desc: No detectable warning provided
Solution: Provide compliant truncated domes
Bar. Severity: 2 Recommended Cost Estimate: $1,400.00 Status:
Implementation Priority: 1 Facility Function:
Implementation Phase: Implementation Date:
Official Responsible:
Notes: Two - way intersection corners B,C

Field Date: 6/13/2011 Report Date: 6/13/2011 Barrier #: 9158
Location: Mariposa Ave - East
X Coordinate: -121.28456
Y Coordinate: 38.66446
Barrier Area: Sidewalks
Barrier Type: Shoulder Cross Slope - Existing (5.0% or more)
Code Ref: CBC 1133B.7.1.3 and ADA/ABA 403.3
As Built Meas: 505 Quantity: LF
Description: Cross slope exceeds 2.0% (5.0% or more)
As Built Desc: 7.0% cross slope
Solution: Demolish existing and construct new pedestrian route
Bar. Severity: 1 Necessary Cost Estimate: $63,125.00 Status:
Implementation Priority: 1 Facility Function:
Implementation Phase: Implementation Date:
Official Responsible:
Notes:

Field Date: 6/13/2011 Report Date: 6/13/2011 Barrier #: 9159
Location: Mariposa Ave and Palides Ave - Corner B
X Coordinate: -121.28452
Y Coordinate: 38.66601
Barrier Area: Blended Transitions
Barrier Type: Detectable Warnings - Truncated Domes
Code Ref: CBC 1127B.5.3
As Built Meas: 1 Quantity: EACH
Description: No truncated domes provided at transition into roadway
As Built Desc: No detectable warning provided
Solution: Provide compliant truncated domes
Bar. Severity: 2 Recommended Cost Estimate: $1,400.00 Status:
Implementation Priority: 1 Facility Function:
Implementation Phase: Implementation Date:
Official Responsible:
Notes: Two - way intersection corners B,C

Field Date: 6/13/2011 Report Date: 6/13/2011 Barrier #: 9160
Location: Mariposa Ave and Palides Ave - Corner C
X Coordinate: -121.28447
Y Coordinate: 38.66587
Barrier Area: Blended Transitions
Barrier Type: Detectable Warnings - Truncated Domes
Code Ref: CBC 1127B.5.3
As Built Meas: 1 Quantity: EACH
Description: No truncated domes provided at transition into roadway
As Built Desc: No detectable warning provided
Solution: Provide compliant truncated domes
Bar. Severity: 2 Recommended Cost Estimate: $1,400.00 Status:
Implementation Priority: 1 Facility Function:
Implementation Phase: Implementation Date:
Official Responsible:
Notes: Two - way intersection corners B,C

Field Date: 6/13/2011 Report Date: 6/13/2011 Barrier #: 9161
Location: Mariposa Ave - East
X Coordinate: -121.28453
Y Coordinate: 38.666
Barrier Area: Sidewalks
Barrier Type: Shoulder Cross Slope - Existing (5.0% or more)
Code Ref: CBC 1133B.7.1.3 and ADA/ABA 403.3
As Built Meas: 675 Quantity: LF
Description: Cross slope exceeds 2.0% (5.0% or more)
As Built Desc: 6.6% cross slope
Solution: Demolish existing and construct new pedestrian route
Bar. Severity: 1 Necessary Cost Estimate: $84,375.00 Status:
Implementation Priority: 1 Facility Function:
Implementation Phase: Implementation Date:
Official Responsible:
Notes:

Field Date: 6/13/2011 Report Date: 6/13/2011 Barrier #: 9162
Location: Mariposa Ave and Northwest Cir - Corner B
X Coordinate: -121.28452
Y Coordinate: 38.66811
Barrier Area: Curb Ramps
Barrier Type: 12" Grooves - Existing (3.1% to 4.0%)
Code Ref: CBC 1127B.5.6
As Built Meas: 1 Quantity: EACH
Description: 12" grooves at top of curb ramp are not level (3.1% to 4.0%)
As Built Desc: 3.4% at 12" grooves
Solution: Demolish existing and construct new curb ramp
Bar. Severity: 3 Hindrance Cost Estimate: $2,500.00 Status:
Implementation Priority: 1 Facility Function:
Implementation Phase: Implementation Date:
Official Responsible:
Notes: Three - way intersection corners B,C,D. Corner B compliant

Field Date: 6/13/2011 Report Date: 6/13/2011 Barrier #: 9163
Location: Mariposa Ave and Northwest Cir - Corner C
X Coordinate: -121.28471
Y Coordinate: 38.66812
Barrier Area: Curb Ramps
Barrier Type: 12" Grooves - New Construction
Code Ref: CBC 1127B.5.6
As Built Meas: 1 Quantity: EACH
Description: No 12" grooves at top of curb ramp
As Built Desc: No 12" grooves provided at top of ramp
Solution: Demolish existing and construct new curb ramp
Bar. Severity: 1 Necessary Cost Estimate: $2,500.00 Status:
Implementation Priority: 1 Facility Function:
Implementation Phase: Implementation Date:
Official Responsible:
Notes: Three - way intersection corners B,C,D. Corner B compliant

Field Date: 6/13/2011 Report Date: 6/13/2011 Barrier #: 9164A
Location: Mariposa Ave - East
X Coordinate: -121.28456
Y Coordinate: 38.6684
Barrier Area: Sidewalks
Barrier Type: Cross Slope - Existing (3.1% to 4.0%)
Code Ref: CBC 1133B.7.1.3 and ADA/ABA 403.3
As Built Meas: 144 Quantity: LF
Description: Cross slope exceeds 2.0% (3.1% to 4.0%)
As Built Desc: 3.9% cross slope
Solution: Demolish existing and construct new route
Bar. Severity: 3 Hindrance Cost Estimate: $18,000.00 Status:
Implementation Priority: 1 Facility Function:
Implementation Phase: Implementation Date:
Official Responsible:
Notes:

Field Date: 6/13/2011 Report Date: 6/13/2011 Barrier #: 9164B
Location: Mariposa Ave - East
X Coordinate: -121.28455
Y Coordinate: 38.66856
Barrier Area: Sidewalks
Barrier Type: Clear Width - Existing (≤31” or less)
Code Ref: CBC 1133B.7.1
As Built Meas: 12 Quantity: LF
Description: Pedestrian route is not min. 48" wide (≤31” or less)
As Built Desc: 24" clear width due to pole
Solution: Demolish existing and construct new route
Bar. Severity: 1 Necessary Cost Estimate: $1,500.00 Status:
Implementation Priority: 1 Facility Function:
Implementation Phase: Implementation Date:
Official Responsible:
Notes:

Field Date: 6/13/2011 Report Date: 6/13/2011 Barrier #: 9165A
Location: Mariposa Ave and Northeast Cir - Corner B
X Coordinate: -121.28452
Y Coordinate: 38.66894
Barrier Area: Curb Ramps
Barrier Type: 12" Grooves - Existing (2.1% to 3.0%)
Code Ref: CBC 1127B.5.6
As Built Meas: 1 Quantity: EACH
Description: 12" grooves at top of curb ramp are not level (2.1% to 3.0%)
As Built Desc: 3.0% at 12" grooves
Solution: Demolish existing and construct new curb ramp
Bar. Severity: 4 Low Severity Cost Estimate: $2,500.00 Status:
Implementation Priority: 1 Facility Function:
Implementation Phase: Implementation Date:
Official Responsible:
Notes: Two - way intersection corners B,C

Field Date: 6/13/2011 Report Date: 6/13/2011 Barrier #: 9165B
Location: Mariposa Ave and Northeast Cir - Corner B
X Coordinate: -121.28452
Y Coordinate: 38.66894
Barrier Area: Curb Ramps
Barrier Type: Detectable Warnings - Truncated Domes
Code Ref: CBC 1127B.5.7 and ADA/ABA 705.1.3
As Built Meas: 1 Quantity: EACH
Description: No truncated domes provided at curb ramp
As Built Desc: No detectable warnings at curb ramp
Solution: Provide compliant truncated domes
Bar. Severity: 2 Recommended Cost Estimate: $0.00 Status:
Implementation Priority: 1 Facility Function:
Implementation Phase: Implementation Date:
Official Responsible:
Notes: Two - way intersection corners B,C

Field Date: 6/13/2011 Report Date: 6/13/2011 Barrier #: 9166A

Location: Mariposa Ave and Northeast Cir - Corner C
X Coordinate: -121.28451
Y Coordinate: 38.6688
Barrier Area: Curb Ramps
Barrier Type: 12" Grooves - Existing (4.1% to 4.9%)
Code Ref: CBC 1127B.5.6
As Built Meas: 1 Quantity: EACH
Description: 12" grooves at top of curb ramp are not level (4.1% to 4.9%)
As Built Desc: 4.6% at 12" grooves
Solution: Demolish existing and construct new curb ramp
Bar. Severity: 2 Recommended Cost Estimate: $2,500.00 Status:
Implementation Priority: 1 Facility Function:
Implementation Phase: Implementation Date:
Official Responsible:
Notes: Two - way intersection corners B,C

Field Date: 6/13/2011 Report Date: 6/13/2011 Barrier #: 9166B

Location: Mariposa Ave and Northeast Cir - Corner C
X Coordinate: -121.28451
Y Coordinate: 38.6688
Barrier Area: Curb Ramps
Barrier Type: Parallel Ramp Landing - Existing (3.1% to 4.0%)
Code Ref: CBC 1127B.5.4 and ADA/ABA 406.4
As Built Meas: 1 Quantity: EACH
Description: Curb ramp landing or pan not level (3.1% to 4.0%)
As Built Desc: 3.9% landing slope
Solution: Demolish existing and construct new transition
Bar. Severity: 3 Hindrance Cost Estimate: $0.00 Status:
Implementation Priority: 1 Facility Function:
Implementation Phase: Implementation Date:
Official Responsible:
Notes: Two - way intersection corners B,C

Field Date: 6/13/2011 Report Date: 6/13/2011 Barrier #: 9166C
Location: Mariposa Ave and Northeast Cir - Corner C
X Coordinate: -121.28451
Y Coordinate: 38.6688
Barrier Area: Curb Ramps
Barrier Type: Detectable Warnings - Truncated Domes
Code Ref: CBC 1127B.5.7 and ADA/ABA 705.1.3
As Built Meas: 1 Quantity: EACH
Description: No truncated domes provided at curb ramp
As Built Desc: No detectable warnings at curb ramp
Solution: Provide compliant truncated domes
Bar. Severity: 2 Recommended Cost Estimate: $0.00 Status:
Implementation Priority: 1 Facility Function:
Implementation Phase: Implementation Date:
Official Responsible:
Notes: Two - way intersection corners B,C

Field Date: 6/13/2011 Report Date: 6/13/2011 Barrier #: 9167A
Location: Mariposa Ave - East
X Coordinate: -121.28456
Y Coordinate: 38.66897
Barrier Area: Sidewalks
Barrier Type: Cross Slope - Existing (5.0% or more)
Code Ref: CBC 1133B.7.1.3 and ADA/ABA 403.3
As Built Meas: 243 Quantity: LF
Description: Cross slope exceeds 2.0% (5.0% or more)
As Built Desc: 7.1% cross slope
Solution: Demolish existing and construct new route
Bar. Severity: 1 Necessary Cost Estimate: $30,375.00 Status:
Implementation Priority: 1 Facility Function:
Implementation Phase: Implementation Date:
Official Responsible:
Notes:

Field Date: 6/13/2011 Report Date: 6/13/2011 Barrier #: 9167B
Location: Mariposa Ave - East
X Coordinate: -121.28455
Y Coordinate: 38.66921
Barrier Area: Sidewalks
Barrier Type: Clear Width - Existing (≤31” or less)
Code Ref: CBC 1133B.7.1
As Built Meas: 1 Quantity: LF
Description: Pedestrian route is not min. 48" wide (≤31” or less)
As Built Desc: 24" clear width due to foliage
Solution: Trim foliage to provide min. 48" clear width
Bar. Severity: 1 Necessary Cost Estimate: $125.00 Status:
Implementation Priority: 1 Facility Function:
Implementation Phase: Implementation Date:
Official Responsible:
Notes:

Field Date: 6/13/2011 Report Date: 6/13/2011 Barrier #: 9167C
Location: Mariposa Ave - East
X Coordinate: -121.28453
Y Coordinate: 38.66962
Barrier Area: Sidewalks
Barrier Type: Clear Width - Existing (≤31” or less)
Code Ref: CBC 1133B.7.1
As Built Meas: 2 Quantity: LF
Description: Pedestrian route is not min. 48" wide (≤31” or less)
As Built Desc: 24" clear width due to pole
Solution: Demolish existing and construct new route
Bar. Severity: 1 Necessary Cost Estimate: $250.00 Status:
Implementation Priority: 1 Facility Function:
Implementation Phase: Implementation Date:
Official Responsible:
Notes:

Field Date: 6/13/2011 Report Date: 6/13/2011 Barrier #: 9174
Location: Mariposa Ave and Kesington Dr - Corner B
X Coordinate: -121.28457
Y Coordinate: 38.6709
Barrier Area: Blended Transitions
Barrier Type: Detectable Warnings - Truncated Domes
Code Ref: CBC 1127B.5.3
As Built Meas: 1 Quantity: EACH
Description: No truncated domes provided at transition into roadway
As Built Desc: No detectable warning provided
Solution: Provide compliant truncated domes
Bar. Severity: 2 Recommended Cost Estimate: $1,400.00 Status:
Implementation Priority: 1 Facility Function:
Implementation Phase: Implementation Date:
Official Responsible:
Notes: Two - way intersection corners B,C

Field Date: 6/13/2011 Report Date: 6/13/2011 Barrier #: 9175
Location: Mariposa Ave and Kesington Dr - Corner C
X Coordinate: -121.28455
Y Coordinate: 38.67078
Barrier Area: Blended Transitions
Barrier Type: Detectable Warnings - Truncated Domes
Code Ref: CBC 1127B.5.3
As Built Meas: 1 Quantity: EACH
Description: No truncated domes provided at transition into roadway
As Built Desc: No detectable warning provided
Solution: Provide compliant truncated domes
Bar. Severity: 2 Recommended Cost Estimate: $1,400.00 Status:
Implementation Priority: 1 Facility Function:
Implementation Phase: Implementation Date:
Official Responsible:
Notes: Two - way intersection corners B,C

Field Date: 6/13/2011 Report Date: 6/13/2011 Barrier #: 9176
Location: Mariposa Ave - East
X Coordinate: -121.2846
Y Coordinate: 38.67095
Barrier Area: Sidewalks
Barrier Type: Shoulder Cross Slope - Existing (5.0% or more)
Code Ref: CBC 1133B.7.1.3 and ADA/ABA 403.3
As Built Meas: 153 Quantity: LF
Description: Cross slope exceeds 2.0% (5.0% or more)
As Built Desc: 9.1% cross slope
Solution: Demolish existing and construct new pedestrian route
Bar. Severity: 1 Necessary Cost Estimate: $19,125.00 Status:
Implementation Priority: 1 Facility Function:
Implementation Phase: Implementation Date:
Official Responsible:
Notes:

Field Date: 6/13/2011 Report Date: 6/13/2011 Barrier #: 9177
Location: Mariposa Ave - East
X Coordinate: -121.28463
Y Coordinate: 38.6714
Barrier Area: Sidewalks
Barrier Type: No Sidewalk - Transition to Shoulder
Code Ref: CBC 1121B.2 and ADA/ABA 206.2.1
As Built Meas: 1 Quantity: JOB
Description: Sidewalk ends and no ramp to pedestrian shoulder is provided
As Built Desc: No ramp to shoulder to enable pedestrian travel onto existing shoulder
Solution: Provide transition ramp to paved shoulder where no opposite sidewalk exists
Bar. Severity: 1 Necessary Cost Estimate: $2,500.00 Status:
Implementation Priority: 1 Facility Function:
Implementation Phase: Implementation Date:
Official Responsible:
Notes:

Field Date: 6/13/2011 Report Date: 6/13/2011 Barrier #: 9178
Location: Mariposa Ave - East
X Coordinate: -121.28462
Y Coordinate: 38.67141
Barrier Area: Sidewalks
Barrier Type: Cross Slope - Existing (5.0% or more)
Code Ref: CBC 1133B.7.1.3 and ADA/ABA 403.3
As Built Meas: 122 Quantity: LF
Description: Cross slope exceeds 2.0% (5.0% or more)
As Built Desc: 5.9% cross slope
Solution: Demolish existing and construct new route
Bar. Severity: 1 Necessary Cost Estimate: $15,250.00 Status:
Implementation Priority: 1 Facility Function:
Implementation Phase: Implementation Date:
Official Responsible:
Notes:

Field Date: 6/13/2011 Report Date: 6/13/2011 Barrier #: 9179A
Location: Mariposa Ave and Farmgate Wy - Corner A
X Coordinate: -121.28479
Y Coordinate: 38.67191
Barrier Area: Curb Ramps
Barrier Type: 12" Grooves - Existing (>5.0%)
Code Ref: CBC 1127B.5.6
As Built Meas: 1 Quantity: EACH
Description: 12" grooves at top of curb ramp are not level (>5.0%)
As Built Desc: 8.8% at 12" grooves
Solution: Demolish existing and construct new curb ramp
Bar. Severity: 1 Necessary Cost Estimate: $2,500.00 Status:
Implementation Priority: 1 Facility Function:
Implementation Phase: Implementation Date:
Official Responsible:
Notes: Four - way intersection corners A,B,C,D. Corner D compliant

Field Date: 6/13/2011 Report Date: 6/13/2011 Barrier #: 9179B
Location: Mariposa Ave and Farmgate Wy - Corner A
X Coordinate: -121.28479
Y Coordinate: 38.67191
Barrier Area: Curb Ramps
Barrier Type: Running Slope - Existing (9.5% or more)
Code Ref: CBC 1127B.5.3 and ADA/ABA 406.1
As Built Meas: 1 Quantity: EACH
Description: Ramp run cross slope exceeds 2.0% (9.5% or more)
As Built Desc: 10.7% running slope
Solution: Demolish existing and construct new curb ramp
Bar. Severity: 1 Necessary Cost Estimate: $0.00 Status:
Implementation Priority: 1 Facility Function:
Implementation Phase: Implementation Date:
Official Responsible:
Notes: Four - way intersection corners A,B,C,D. Corner D compliant

Field Date: 6/13/2011 Report Date: 6/13/2011 Barrier #: 9180
Location: Mariposa Ave and Farmgate Wy - Corner B
X Coordinate: -121.28462
Y Coordinate: 38.6719
Barrier Area: Blended Transitions
Barrier Type: Detectable Warnings - Truncated Domes
Code Ref: CBC 1127B.5.3
As Built Meas: 1 Quantity: EACH
Description: No truncated domes provided at transition into roadway
As Built Desc: No detectable warning provided
Solution: Provide compliant truncated domes
Bar. Severity: 2 Recommended Cost Estimate: $1,400.00 Status:
Implementation Priority: 1 Facility Function:
Implementation Phase: Implementation Date:
Official Responsible:
Notes: Four - way intersection corners A,B,C,D. Corner D compliant

Field Date: 6/13/2011 Report Date: 6/13/2011 Barrier #: 9181A

Location: Mariposa Ave and Farmgate Wy - Corner C
X Coordinate: -121.28459
Y Coordinate: 38.67176
Barrier Area: Curb Ramps
Barrier Type: 12" Grooves - Existing (3.1% to 4.0%)
Code Ref: CBC 1127B.5.6
As Built Meas: 1 Quantity: EACH
Description: 12" grooves at top of curb ramp are not level (3.1% to 4.0%)
As Built Desc: 3.4% at 12" grooves
Solution: Demolish existing and construct new curb ramp
Bar. Severity: 3 Hindrance Cost Estimate: $2,500.00 Status:
Implementation Priority: 1 Facility Function:
Implementation Phase: Implementation Date:
Official Responsible:
Notes: Four - way intersection corners A,B,C,D. Corner D compliant

Field Date: 6/13/2011 Report Date: 6/13/2011 Barrier #: 9181B

Location: Mariposa Ave and Farmgate Wy - Corner C
X Coordinate: -121.28459
Y Coordinate: 38.67176
Barrier Area: Curb Ramps
Barrier Type: Parallel Ramp Landing - Existing (>5.0% or more)
Code Ref: CBC 1127B.5.4 and ADA/ABA 406.4
As Built Meas: 1 Quantity: EACH
Description: Curb ramp landing or pan not level (>5.0% or more)
As Built Desc: 5.5% landing slope
Solution: Demolish existing and construct new transition
Bar. Severity: 1 Necessary Cost Estimate: $0.00 Status:
Implementation Priority: 1 Facility Function:
Implementation Phase: Implementation Date:
Official Responsible:
Notes: Four - way intersection corners A,B,C,D. Corner D compliant

Field Date: 6/13/2011 Report Date: 6/13/2011 Barrier #: 9181C
Location: Mariposa Ave and Farmgate Wy - Corner C
X Coordinate: -121.28459
Y Coordinate: 38.67176
Barrier Area: Curb Ramps
Barrier Type: Detectable Warnings - Truncated Domes
Code Ref: CBC 1127B.5.7 and ADA/ABA 705.1.3
As Built Meas: 1 Quantity: EACH
Description: No truncated domes provided at curb ramp
As Built Desc: No detectable warnings at curb ramp
Solution: Provide compliant truncated domes
Bar. Severity: 2 Recommended Cost Estimate: $0.00 Status:
Implementation Priority: 1 Facility Function:
Implementation Phase: Implementation Date:
Official Responsible:
Notes: Four - way intersection corners A,B,C,D. Corner D compliant

Field Date: 6/13/2011 Report Date: 6/13/2011 Barrier #: 9181D
Location: Mariposa Ave and Farmgate Wy - Corner C
X Coordinate: -121.28459
Y Coordinate: 38.67176
Barrier Area: Curb Ramps
Barrier Type: Running Slope - Existing (9.5% or more)
Code Ref: CBC 1127B.5.3 and ADA/ABA 406.1
As Built Meas: 1 Quantity: EACH
Description: Ramp run cross slope exceeds 2.0% (9.5% or more)
As Built Desc: 15.7% running slope
Solution: Demolish existing and construct new curb ramp
Bar. Severity: 1 Necessary Cost Estimate: $0.00 Status:
Implementation Priority: 1 Facility Function:
Implementation Phase: Implementation Date:
Official Responsible:
Notes: Four - way intersection corners A,B,C,D. Corner D compliant

Field Date: 6/13/2011 Report Date: 6/13/2011 Barrier #: 9182A
Location: Mariposa Ave - East
X Coordinate: -121.28467
Y Coordinate: 38.67198
Barrier Area: Sidewalks
Barrier Type: Shoulder Cross Slope - Existing (5.0% or more)
Code Ref: CBC 1133B.7.1.3 and ADA/ABA 403.3
As Built Meas: 1126 Quantity: LF
Description: Cross slope exceeds 2.0% (5.0% or more)
As Built Desc: 11.2% cross slope
Solution: Demolish existing and construct new pedestrian route
Bar. Severity: 1 Necessary Cost Estimate: $140,750.00 Status:
Implementation Priority: 1 Facility Function:
Implementation Phase: Implementation Date:
Official Responsible:
Notes:

Field Date: 6/13/2011 Report Date: 6/13/2011 Barrier #: 9182B
Location: Mariposa Ave - East
X Coordinate: -121.28465
Y Coordinate: 38.67203
Barrier Area: Sidewalks
Barrier Type: Shoulder Clear Width - Existing (≤31” or less)
Code Ref: CBC 1133B.7.1
As Built Meas: 1 Quantity: LF
Description: Pedestrian route is not min. 48" wide (≤31” or less)
As Built Desc: 24" clear width due to foliage
Solution: Trim foliage to provide min. 48" clear width
Bar. Severity: 1 Necessary Cost Estimate: $125.00 Status:
Implementation Priority: 1 Facility Function:
Implementation Phase: Implementation Date:
Official Responsible:
Notes:

Field Date: 6/13/2011 Report Date: 6/13/2011 Barrier #: 9182C
Location: Mariposa Ave - East
X Coordinate: -121.28463
Y Coordinate: 38.67258
Barrier Area: Sidewalks
Barrier Type: Shoulder Clear Width - Existing (≤31" or less)
Code Ref: CBC 1133B.7.1
As Built Meas: 1 Quantity: LF
Description: Pedestrian route is not min. 48" wide (≤31" or less)
As Built Desc: 24" clear width due to foliage
Solution: Trim foliage to provide min. 48" clear width
Bar. Severity: 1 Necessary Cost Estimate: $125.00 Status:
Implementation Priority: 1 Facility Function:
Implementation Phase: Implementation Date:
Official Responsible:
Notes:

Field Date: 6/13/2011 Report Date: 6/13/2011 Barrier #: 9182D
Location: Mariposa Ave - East
X Coordinate: -121.28465
Y Coordinate: 38.67494
Barrier Area: Sidewalks
Barrier Type: Drop-off Along Ped Route (> 4")
Code Ref: CBC 1133B.8.1
As Built Meas: 45 Quantity: LF
Description: Drop of more than 4" along pedestrian route lacks warning curb
As Built Desc: 24" drop off creates hazardous condition for the visually impaired
Solution: Provide curb projecting at least 6" above the walk or sidewalk surface to warn the blind of a potent
Bar. Severity: 1 Necessary Cost Estimate: $7,875.00 Status:
Implementation Priority: 1 Facility Function:
Implementation Phase: Implementation Date:
Official Responsible:
Notes:

Field Date: 6/13/2011 Report Date: 6/13/2011 Barrier #: 9183
Location: Mariposa Ave and Northridge Dr - Corner B
X Coordinate: -121.28463
Y Coordinate: 38.67521
Barrier Area: Blended Transitions
Barrier Type: Detectable Warnings - Truncated Domes
Code Ref: CBC 1127B.5.3
As Built Meas: 1 Quantity: EACH
Description: No truncated domes provided at transition into roadway
As Built Desc: No detectable warning provided
Solution: Provide compliant truncated domes
Bar. Severity: 2 Recommended Cost Estimate: $1,400.00 Status:
Implementation Priority: 1 Facility Function:
Implementation Phase: Implementation Date:
Official Responsible:
Notes: Two - way intersection corners B,C

Field Date: 6/13/2011 Report Date: 6/13/2011 Barrier #: 9184
Location: Mariposa Ave and Northridge Dr - Corner C
X Coordinate: -121.28461
Y Coordinate: 38.67511
Barrier Area: Blended Transitions
Barrier Type: Detectable Warnings - Truncated Domes
Code Ref: CBC 1127B.5.3
As Built Meas: 1 Quantity: EACH
Description: No truncated domes provided at transition into roadway
As Built Desc: No detectable warning provided
Solution: Provide compliant truncated domes
Bar. Severity: 2 Recommended Cost Estimate: $1,400.00 Status:
Implementation Priority: 1 Facility Function:
Implementation Phase: Implementation Date:
Official Responsible:
Notes: Two - way intersection corners B,C

Field Date: 6/13/2011 Report Date: 6/13/2011 Barrier #: 9185
Location: Mariposa Ave - East
X Coordinate: -121.28468
Y Coordinate: 38.67527
Barrier Area: Sidewalks
Barrier Type: Shoulder Cross Slope - Existing (5.0% or more)
Code Ref: CBC 1133B.7.1.3 and ADA/ABA 403.3
As Built Meas: 700 Quantity: LF
Description: Cross slope exceeds 2.0% (5.0% or more)
As Built Desc: 11.4% cross slope
Solution: Demolish existing and construct new pedestrian route
Bar. Severity: 1 Necessary Cost Estimate: $87,500.00 Status:
Implementation Priority: 1 Facility Function:
Implementation Phase: Implementation Date:
Official Responsible:
Notes:

Field Date: 6/13/2011 Report Date: 6/13/2011 Barrier #: 9186
Location: Mariposa Ave and Rita Lou Wy - Corner B
X Coordinate: -121.28466
Y Coordinate: 38.67728
Barrier Area: Blended Transitions
Barrier Type: Detectable Warnings - Truncated Domes
Code Ref: CBC 1127B.5.3
As Built Meas: 1 Quantity: EACH
Description: No truncated domes provided at transition into roadway
As Built Desc: No detectable warning provided
Solution: Provide compliant truncated domes
Bar. Severity: 2 Recommended Cost Estimate: $1,400.00 Status:
Implementation Priority: 1 Facility Function:
Implementation Phase: Implementation Date:
Official Responsible:
Notes: Two - way intersection corners B,C

Field Date: 6/13/2011 Report Date: 6/13/2011 Barrier #: 9187
Location: Mariposa Ave and Rita Lou Wy - Corner C
X Coordinate: -121.28466
Y Coordinate: 38.67724
Barrier Area: Blended Transitions
Barrier Type: Detectable Warnings - Truncated Domes
Code Ref: CBC 1127B.5.3
As Built Meas: 1 Quantity: EACH
Description: No truncated domes provided at transition into roadway
As Built Desc: No detectable warning provided
Solution: Provide compliant truncated domes
Bar. Severity: 2 Recommended Cost Estimate: $1,400.00 Status:
Implementation Priority: 1 Facility Function:
Implementation Phase: Implementation Date:
Official Responsible:
Notes: Two - way intersection corners B,C

Field Date: 6/13/2011 Report Date: 6/13/2011 Barrier #: 9188
Location: Mariposa Ave - East
X Coordinate: -121.28468
Y Coordinate: 38.67732
Barrier Area: Sidewalks
Barrier Type: Shoulder Cross Slope - Existing (5.0% or more)
Code Ref: CBC 1133B.7.1.3 and ADA/ABA 403.3
As Built Meas: 150 Quantity: LF
Description: Cross slope exceeds 2.0% (5.0% or more)
As Built Desc: 10.1% cross slope
Solution: Demolish existing and construct new pedestrian route
Bar. Severity: 1 Necessary Cost Estimate: $18,750.00 Status:
Implementation Priority: 1 Facility Function:
Implementation Phase: Implementation Date:
Official Responsible:
Notes:

Field Date: 6/13/2011 Report Date: 6/13/2011 Barrier #: 9189
Location: Mariposa Ave - East
X Coordinate: -121.28462
Y Coordinate: 38.67771
Barrier Area: Sidewalks
Barrier Type: No Sidewalk - No Barricade
Code Ref: MUTCD Section 6D.01
As Built Meas: 1 Quantity: JOB
Description: No barricade provided where sidewalk ends in hazardous location
As Built Desc: No barricade or other warning provided for the visually impaired at end of sidewalk
Solution: Provide barricade with cane detectable warning at end of sidewalk
Bar. Severity: 1 Necessary Cost Estimate: $1,350.00 Status:
Implementation Priority: 1 Facility Function:
Implementation Phase: Implementation Date:
Official Responsible:
Notes:

Field Date: 6/13/2011 Report Date: 6/13/2011 Barrier #: 9190
Location: Mariposa Ave - East
X Coordinate: -121.28465
Y Coordinate: 38.67772
Barrier Area: Sidewalks
Barrier Type: Driveway - Existing (5.0% or more)
Code Ref: CBC 1133B.7.1.3 and ADA/ABA 403.3
As Built Meas: 40 Quantity: LF
Description: Driveway cross slope exceeds 2.0% (5.0% or more)
As Built Desc: 9.5% cross slope
Solution: Provide min. 48" wide level walkway through driveway
Bar. Severity: 4 Low Severity Cost Estimate: $5,000.00 Status:
Implementation Priority: 1 Facility Function:
Implementation Phase: Implementation Date:
Official Responsible:
Notes:

Field Date: 6/13/2011 Report Date: 6/13/2011 Barrier #: 9191
Location: Mariposa Ave - East
X Coordinate: -121.28466
Y Coordinate: 38.67786
Barrier Area: Sidewalks
Barrier Type: Cross Slope - Existing (3.1% to 4.0%)
Code Ref: CBC 1133B.7.1.3 and ADA/ABA 403.3
As Built Meas: 73 Quantity: LF
Description: Cross slope exceeds 2.0% (3.1% to 4.0%)
As Built Desc: 3.9% cross slope
Solution: Demolish existing and construct new route
Bar. Severity: 3 Hindrance Cost Estimate: $9,125.00 Status:
Implementation Priority: 1 Facility Function:
Implementation Phase: Implementation Date:
Official Responsible:
Notes:

Field Date: 6/13/2011 Report Date: 6/13/2011 Barrier #: 9192
Location: Mariposa Ave - West
X Coordinate: -121.28483
Y Coordinate: 38.67805
Barrier Area: Sidewalks
Barrier Type: Driveway - Existing (5.0% or more)
Code Ref: CBC 1133B.7.1.3 and ADA/ABA 403.3
As Built Meas: 34 Quantity: LF
Description: Driveway cross slope exceeds 2.0% (5.0% or more)
As Built Desc: 11.0% cross slope
Solution: Provide min. 48" wide level walkway through driveway
Bar. Severity: 4 Low Severity Cost Estimate: $4,250.00 Status:
Implementation Priority: 1 Facility Function:
Implementation Phase: Implementation Date:
Official Responsible:
Notes:

Field Date: 6/13/2011 Report Date: 6/13/2011 Barrier #: 9193
Location: Mariposa Ave - West
X Coordinate: -121.28482
Y Coordinate: 38.67797
Barrier Area: Sidewalks
Barrier Type: Cross Slope - Existing (4.1% to 4.9%)
Code Ref: CBC 1133B.7.1.3 and ADA/ABA 403.3
As Built Meas: 25 Quantity: LF
Description: Cross slope exceeds 2.0% (4.1% to 4.9%)
As Built Desc: 4.5% cross slope
Solution: Demolish existing and construct new route
Bar. Severity: 2 Recommended Cost Estimate: $3,125.00 Status:
Implementation Priority: 1 Facility Function:
Implementation Phase: Implementation Date:
Official Responsible:
Notes:

Field Date: 6/13/2011 Report Date: 6/13/2011 Barrier #: 9194
Location: Mariposa Ave - West
X Coordinate: -121.28484
Y Coordinate: 38.67792
Barrier Area: Sidewalks
Barrier Type: Driveway - Existing (5.0% or more)
Code Ref: CBC 1133B.7.1.3 and ADA/ABA 403.3
As Built Meas: 38 Quantity: LF
Description: Driveway cross slope exceeds 2.0% (5.0% or more)
As Built Desc: 9.8% cross slope, 12.3% running slope
Solution: Provide min. 48" wide level walkway through driveway
Bar. Severity: 1 Necessary Cost Estimate: $4,750.00 Status:
Implementation Priority: 1 Facility Function:
Implementation Phase: Implementation Date:
Official Responsible:
Notes:

Field Date: 6/13/2011 Report Date: 6/13/2011 Barrier #: 9195
Location: Mariposa Ave - West
X Coordinate: -121.28483
Y Coordinate: 38.67779
Barrier Area: Sidewalks
Barrier Type: Driveway - Existing (5.0% or more)
Code Ref: CBC 1133B.7.1.3 and ADA/ABA 403.3
As Built Meas: 40 Quantity: LF
Description: Driveway cross slope exceeds 2.0% (5.0% or more)
As Built Desc: 6.2% cross slope
Solution: Provide min. 48" wide level walkway through driveway
Bar. Severity: 4 Low Severity Cost Estimate: $5,000.00 Status:
Implementation Priority: 1 Facility Function:
Implementation Phase: Implementation Date:
Official Responsible:
Notes:

Field Date: 6/13/2011 Report Date: 6/13/2011 Barrier #: 9196A
Location: Mariposa Ave - West
X Coordinate: -121.28478
Y Coordinate: 38.67771
Barrier Area: Sidewalks
Barrier Type: Shoulder Cross Slope - Existing (5.0% or more)
Code Ref: CBC 1133B.7.1.3 and ADA/ABA 403.3
As Built Meas: 1052 Quantity: LF
Description: Cross slope exceeds 2.0% (5.0% or more)
As Built Desc: 7.1% cross slope
Solution: Demolish existing and construct new pedestrian route
Bar. Severity: 1 Necessary Cost Estimate: $131,500.00 Status:
Implementation Priority: 1 Facility Function:
Implementation Phase: Implementation Date:
Official Responsible:
Notes:

Field Date: 6/13/2011 Report Date: 6/13/2011 Barrier #: 9196B
Location: Mariposa Ave - West
X Coordinate: -121.28478
Y Coordinate: 38.67733
Barrier Area: Sidewalks
Barrier Type: Shoulder Clear Width - Existing (≤31" or less)
Code Ref: CBC 1133B.7.1
As Built Meas: 1 Quantity: LF
Description: Pedestrian route is not min. 48" wide (≤31" or less)
As Built Desc: 28" clear width due to foliage
Solution: Trim foliage to provide min. 48" clear width
Bar. Severity: 1 Necessary Cost Estimate: $125.00 Status:
Implementation Priority: 1 Facility Function:
Implementation Phase: Implementation Date:
Official Responsible:
Notes:

Field Date: 6/13/2011 Report Date: 6/13/2011 Barrier #: 9196C
Location: Mariposa Ave - West
X Coordinate: -121.28477
Y Coordinate: 38.67704
Barrier Area: Sidewalks
Barrier Type: Drop-off Along Ped Route (> 4")
Code Ref: CBC 1133B.8.1
As Built Meas: 472 Quantity: LF
Description: Drop of more than 4" along pedestrian route lacks warning curb
As Built Desc: 28" drop off creates hazardous condition for the visually impaired
Solution: Provide curb projecting at least 6" above the walk or sidewalk surface to warn the blind of a potent
Bar. Severity: 1 Necessary Cost Estimate: $82,600.00 Status:
Implementation Priority: 1 Facility Function:
Implementation Phase: Implementation Date:
Official Responsible:
Notes:

Field Date: 6/13/2011 Report Date: 6/13/2011 Barrier #: 9196D
Location: Mariposa Ave - West
X Coordinate: -121.28475
Y Coordinate: 38.67609
Barrier Area: Sidewalks
Barrier Type: Drop-off Along Ped Route (> 4")
Code Ref: CBC 1133B.8.1
As Built Meas: 44 Quantity: LF
Description: Drop of more than 4" along pedestrian route lacks warning curb
As Built Desc: 12" drop off creates hazardous condition for the visually impaired
Solution: Provide curb projecting at least 6" above the walk or sidewalk surface to warn the blind of a potent
Bar. Severity: 1 Necessary Cost Estimate: $7,700.00 Status:
Implementation Priority: 1 Facility Function:
Implementation Phase: Implementation Date:
Official Responsible:
Notes:

Field Date: 6/13/2011 Report Date: 6/13/2011 Barrier #: 9196E
Location: Mariposa Ave - West
X Coordinate: -121.28472
Y Coordinate: 38.67565
Barrier Area: Sidewalks
Barrier Type: Drop-off Along Ped Route (> 4")
Code Ref: CBC 1133B.8.1
As Built Meas: 54 Quantity: LF
Description: Drop of more than 4" along pedestrian route lacks warning curb
As Built Desc: 12" drop off creates hazardous condition for the visually impaired
Solution: Provide curb projecting at least 6" above the walk or sidewalk surface to warn the blind of a potent
Bar. Severity: 1 Necessary Cost Estimate: $9,450.00 Status:
Implementation Priority: 1 Facility Function:
Implementation Phase: Implementation Date:
Official Responsible:
Notes:

Field Date: 6/13/2011 Report Date: 6/13/2011 Barrier #: 9196F
Location: Mariposa Ave - West
X Coordinate: -121.28476
Y Coordinate: 38.67512
Barrier Area: Sidewalks
Barrier Type: Shoulder Clear Width - Existing (≤31" or less)
Code Ref: CBC 1133B.7.1
As Built Meas: 1 Quantity: LF
Description: Pedestrian route is not min. 48" wide (≤31" or less)
As Built Desc: 24" clear width due to foliage
Solution: Trim foliage to provide min. 48" clear width
Bar. Severity: 1 Necessary Cost Estimate: $125.00 Status:
Implementation Priority: 1 Facility Function:
Implementation Phase: Implementation Date:
Official Responsible:
Notes:

Field Date: 6/13/2011 Report Date: 6/13/2011 Barrier #: 9197
Location: Mariposa Ave - West
X Coordinate: -121.28481
Y Coordinate: 38.67475
Barrier Area: Sidewalks
Barrier Type: No Sidewalk - No Barricade
Code Ref: MUTCD Section 6D.01
As Built Meas: 1 Quantity: JOB
Description: No barricade provided where sidewalk ends in hazardous location
As Built Desc: No barricade or other warning provided for the visually impaired at end of sidewalk
Solution: Provide barricade with cane detectable warning at end of sidewalk
Bar. Severity: 1 Necessary Cost Estimate: $1,350.00 Status:
Implementation Priority: 1 Facility Function:
Implementation Phase: Implementation Date:
Official Responsible:
Notes:

Field Date: 6/13/2011 Report Date: 6/13/2011 Barrier #: 9198
Location: Mariposa Ave - West
X Coordinate: -121.28479
Y Coordinate: 38.67472
Barrier Area: Sidewalks
Barrier Type: Driveway - Existing (5.0% or more)
Code Ref: CBC 1133B.7.1.3 and ADA/ABA 403.3
As Built Meas: 27 Quantity: LF
Description: Driveway cross slope exceeds 2.0% (5.0% or more)
As Built Desc: 7.6% cross slope
Solution: Provide min. 48" wide level walkway through driveway
Bar. Severity: 4 Low Severity Cost Estimate: $3,375.00 Status:
Implementation Priority: 1 Facility Function:
Implementation Phase: Implementation Date:
Official Responsible:
Notes:

Field Date: 6/13/2011 Report Date: 6/13/2011 Barrier #: 9202B
Location: Mariposa Ave and Grace Ellan Ct - Corner A
X Coordinate: -121.28481
Y Coordinate: 38.67324
Barrier Area: Curb Ramps
Barrier Type: Detectable Warnings - Truncated Domes
Code Ref: CBC 1127B.5.7 and ADA/ABA 705.1.3
As Built Meas: 1 Quantity: EACH
Description: No truncated domes provided at curb ramp
As Built Desc: No detectable warnings at curb ramp
Solution: Provide compliant truncated domes
Bar. Severity: 2 Recommended Cost Estimate: $0.00 Status:
Implementation Priority: 1 Facility Function:
Implementation Phase: Implementation Date:
Official Responsible:
Notes: Two - way intersection corners A,D

Field Date: 6/13/2011 Report Date: 6/13/2011 Barrier #: 9203A

Location: Mariposa Ave and Grace Ellan Ct - Corner D
X Coordinate: -121.28476
Y Coordinate: 38.67313
Barrier Area: Curb Ramps
Barrier Type: 12" Grooves - Existing (3.1% to 4.0%)
Code Ref: CBC 1127B.5.6
As Built Meas: 1 Quantity: EACH
Description: 12" grooves at top of curb ramp are not level (3.1% to 4.0%)
As Built Desc: 3.6% at 12" grooves
Solution: Demolish existing and construct new curb ramp
Bar. Severity: 3 Hindrance Cost Estimate: $2,500.00 Status:
Implementation Priority: 1 Facility Function:
Implementation Phase: Implementation Date:
Official Responsible:
Notes: Two - way intersection corners A,D

Field Date: 6/13/2011 Report Date: 6/13/2011 Barrier #: 9203B

Location: Mariposa Ave and Grace Ellan Ct - Corner D
X Coordinate: -121.28476
Y Coordinate: 38.67313
Barrier Area: Curb Ramps
Barrier Type: Running Slope - Existing (9.0% to 9.4%)
Code Ref: CBC 1127B.5.3 and ADA/ABA 406.1
As Built Meas: 1 Quantity: EACH
Description: Ramp run cross slope exceeds 2.0% (9.0% to 9.4%)
As Built Desc: 9.4% running slope
Solution: Demolish existing and construct new curb ramp
Bar. Severity: 2 Recommended Cost Estimate: $0.00 Status:
Implementation Priority: 1 Facility Function:
Implementation Phase: Implementation Date:
Official Responsible:
Notes: Two - way intersection corners A,D

Field Date: 6/13/2011 Report Date: 6/13/2011 Barrier #: 9203C
Location: Mariposa Ave and Grace Ellan Ct - Corner D
X Coordinate: -121.28476
Y Coordinate: 38.67313
Barrier Area: Curb Ramps
Barrier Type: Parallel Ramp Landing - Existing (3.1% to 4.0%)
Code Ref: CBC 1127B.5.4 and ADA/ABA 406.4
As Built Meas: 1 Quantity: EACH
Description: Curb ramp landing or pan not level (3.1% to 4.0%)
As Built Desc: 3.3% landing slope
Solution: Demolish existing and construct new transition
Bar. Severity: 3 Hindrance Cost Estimate: $0.00 Status:
Implementation Priority: 1 Facility Function:
Implementation Phase: Implementation Date:
Official Responsible:
Notes: Two - way intersection corners A,D

Field Date: 6/13/2011 Report Date: 6/13/2011 Barrier #: 9203D
Location: Mariposa Ave and Grace Ellan Ct - Corner D
X Coordinate: -121.28476
Y Coordinate: 38.67313
Barrier Area: Curb Ramps
Barrier Type: Detectable Warnings - Truncated Domes
Code Ref: CBC 1127B.5.7 and ADA/ABA 705.1.3
As Built Meas: 1 Quantity: EACH
Description: No truncated domes provided at curb ramp
As Built Desc: No detectable warnings at curb ramp
Solution: Provide compliant truncated domes
Bar. Severity: 2 Recommended Cost Estimate: $0.00 Status:
Implementation Priority: 1 Facility Function:
Implementation Phase: Implementation Date:
Official Responsible:
Notes: Two - way intersection corners A,D

Field Date: 6/13/2011 Report Date: 6/13/2011 Barrier #: 9204
Location: Mariposa Ave - West
X Coordinate: -121.28479
Y Coordinate: 38.67291
Barrier Area: Sidewalks
Barrier Type: Running Slope (Existing)
Code Ref: CBC 1133B.7.3 and ADA/ABA 403.3
As Built Meas: 4 Quantity: LF
Description: Running slope exceeds 5.0%
As Built Desc: 7.8% running slope
Solution: No remediation where sidewalk sloped as roadway
Bar. Severity: 5 Technically Infeasible Cost Estimate: $0.00 Status:
Implementation Priority: 1 Facility Function:
Implementation Phase: Implementation Date:
Official Responsible:
Notes:

Field Date: 6/13/2011 Report Date: 6/13/2011 Barrier #: 9205
Location: Mariposa Ave - West
X Coordinate: -121.28474
Y Coordinate: 38.67271
Barrier Area: Sidewalks
Barrier Type: Driveway -12" Grooves Incorrect Application
Code Ref: CBC 1127B.5.6
As Built Meas: 1 Quantity: JOB
Description: 12" grooves required only at curb ramps identified at transition into driveway
As Built Desc: 12" grooves incorrectly provided where no curb ramp exists
Solution: No remediation recommended, until new construction is performed in area
Bar. Severity: 4 Low Severity Cost Estimate: $0.00 Status:
Implementation Priority: 1 Facility Function:
Implementation Phase: Implementation Date:
Official Responsible:
Notes:

Field Date: 6/13/2011 Report Date: 6/13/2011 Barrier #: 9206
Location: Mariposa Ave - West
X Coordinate: -121.28473
Y Coordinate: 38.67255
Barrier Area: Sidewalks
Barrier Type: Driveway -12" Grooves Incorrect Application
Code Ref: CBC 1127B.5.6
As Built Meas: 1 Quantity: JOB
Description: 12" grooves required only at curb ramps identified at transition into driveway
As Built Desc: 12" grooves incorrectly provided where no curb ramp exists
Solution: No remediation recommended, until new construction is performed in area
Bar. Severity: 4 Low Severity Cost Estimate: $0.00 Status:
Implementation Priority: 1 Facility Function:
Implementation Phase: Implementation Date:
Official Responsible:
Notes:

Field Date: 6/13/2011 Report Date: 6/13/2011 Barrier #: 9207
Location: Mariposa Ave - West
X Coordinate: -121.28475
Y Coordinate: 38.67226
Barrier Area: Sidewalks
Barrier Type: Driveway -12" Grooves Incorrect Application
Code Ref: CBC 1127B.5.6
As Built Meas: 1 Quantity: JOB
Description: 12" grooves required only at curb ramps identified at transition into driveway
As Built Desc: 12" grooves incorrectly provided where no curb ramp exists
Solution: No remediation recommended, until new construction is performed in area
Bar. Severity: 4 Low Severity Cost Estimate: $0.00 Status:
Implementation Priority: 1 Facility Function:
Implementation Phase: Implementation Date:
Official Responsible:
Notes:

Field Date: 6/13/2011 Report Date: 6/13/2011 Barrier #: 9208
Location: Mariposa Ave - West
X Coordinate: -121.28474
Y Coordinate: 38.67211
Barrier Area: Sidewalks
Barrier Type: Driveway -12" Grooves Incorrect Application
Code Ref: CBC 1127B.5.6
As Built Meas: 1 Quantity: JOB
Description: 12" grooves required only at curb ramps identified at transition into driveway
As Built Desc: 12" grooves incorrectly provided where no curb ramp exists
Solution: No remediation recommended, until new construction is performed in area
Bar. Severity: 4 Low Severity Cost Estimate: $0.00 Status:
Implementation Priority: 1 Facility Function:
Implementation Phase: Implementation Date:
Official Responsible:
Notes:

Field Date: 6/13/2011 Report Date: 6/13/2011 Barrier #: 9209
Location: Mariposa Ave - West
X Coordinate: -121.28476
Y Coordinate: 38.67177
Barrier Area: Sidewalks
Barrier Type: Driveway -12" Grooves Incorrect Application
Code Ref: CBC 1127B.5.6
As Built Meas: 1 Quantity: JOB
Description: 12" grooves required only at curb ramps identified at transition into driveway
As Built Desc: 12" grooves incorrectly provided where no curb ramp exists
Solution: No remediation recommended, until new construction is performed in area
Bar. Severity: 4 Low Severity Cost Estimate: $0.00 Status:
Implementation Priority: 1 Facility Function:
Implementation Phase: Implementation Date:
Official Responsible:
Notes:

Field Date: 6/13/2011 Report Date: 6/13/2011 Barrier #: 9210
Location: Mariposa Ave - West
X Coordinate: -121.28473
Y Coordinate: 38.6717
Barrier Area: Sidewalks
Barrier Type: Driveway -12" Grooves Incorrect Application
Code Ref: CBC 1127B.5.6
As Built Meas: 1 Quantity: JOB
Description: 12" grooves required only at curb ramps identified at transition into driveway
As Built Desc: 12" grooves incorrectly provided where no curb ramp exists
Solution: No remediation recommended, until new construction is performed in area
Bar. Severity: 4 Low Severity Cost Estimate: $0.00 Status:
Implementation Priority: 1 Facility Function:
Implementation Phase: Implementation Date:
Official Responsible:
Notes:

Field Date: 6/13/2011 Report Date: 6/13/2011 Barrier #: 9211
Location: Mariposa Ave - West
X Coordinate: -121.28474
Y Coordinate: 38.67153
Barrier Area: Sidewalks
Barrier Type: Driveway -12" Grooves Incorrect Application
Code Ref: CBC 1127B.5.6
As Built Meas: 1 Quantity: JOB
Description: 12" grooves required only at curb ramps identified at transition into driveway
As Built Desc: 12" grooves incorrectly provided where no curb ramp exists
Solution: No remediation recommended, until new construction is performed in area
Bar. Severity: 4 Low Severity Cost Estimate: $0.00 Status:
Implementation Priority: 1 Facility Function:
Implementation Phase: Implementation Date:
Official Responsible:
Notes:

Field Date: 6/13/2011 Report Date: 6/13/2011 Barrier #: 9212
Location: Mariposa Ave - West
X Coordinate: -121.28474
Y Coordinate: 38.67148
Barrier Area: Sidewalks
Barrier Type: Driveway -12" Grooves Incorrect Application
Code Ref: CBC 1127B.5.6
As Built Meas: 1 Quantity: JOB
Description: 12" grooves required only at curb ramps identified at transition into driveway
As Built Desc: 12" grooves incorrectly provided where no curb ramp exists
Solution: No remediation recommended, until new construction is performed in area
Bar. Severity: 4 Low Severity Cost Estimate: $0.00 Status:
Implementation Priority: 1 Facility Function:
Implementation Phase: Implementation Date:
Official Responsible:
Notes:

Field Date: 6/13/2011 Report Date: 6/13/2011 Barrier #: 9213
Location: Mariposa Ave - West
X Coordinate: -121.28472
Y Coordinate: 38.67146
Barrier Area: Sidewalks
Barrier Type: Driveway -12" Grooves Incorrect Application
Code Ref: CBC 1127B.5.6
As Built Meas: 1 Quantity: JOB
Description: 12" grooves required only at curb ramps identified at transition into driveway
As Built Desc: 12" grooves incorrectly provided where no curb ramp exists
Solution: No remediation recommended, until new construction is performed in area
Bar. Severity: 4 Low Severity Cost Estimate: $0.00 Status:
Implementation Priority: 1 Facility Function:
Implementation Phase: Implementation Date:
Official Responsible:
Notes:

Field Date: 6/13/2011 Report Date: 6/13/2011 Barrier #: 9214
Location: Mariposa Ave - West
X Coordinate: -121.28472
Y Coordinate: 38.67138
Barrier Area: Sidewalks
Barrier Type: Driveway -12" Grooves Incorrect Application
Code Ref: CBC 1127B.5.6
As Built Meas: 1 Quantity: JOB
Description: 12" grooves required only at curb ramps identified at transition into driveway
As Built Desc: 12" grooves incorrectly provided where no curb ramp exists
Solution: No remediation recommended, until new construction is performed in area
Bar. Severity: 4 Low Severity Cost Estimate: $0.00 Status:
Implementation Priority: 1 Facility Function:
Implementation Phase: Implementation Date:
Official Responsible:
Notes:

Field Date: 6/13/2011 Report Date: 6/13/2011 Barrier #: 9215
Location: Mariposa Ave - West
X Coordinate: -121.28471
Y Coordinate: 38.67112
Barrier Area: Sidewalks
Barrier Type: Driveway -12" Grooves Incorrect Application
Code Ref: CBC 1127B.5.6
As Built Meas: 1 Quantity: JOB
Description: 12" grooves required only at curb ramps identified at transition into driveway
As Built Desc: 12" grooves incorrectly provided where no curb ramp exists
Solution: No remediation recommended, until new construction is performed in area
Bar. Severity: 4 Low Severity Cost Estimate: $0.00 Status:
Implementation Priority: 1 Facility Function:
Implementation Phase: Implementation Date:
Official Responsible:
Notes:

Field Date: 6/13/2011 Report Date: 6/13/2011 Barrier #: 9216
Location: Mariposa Ave - West
X Coordinate: -121.28472
Y Coordinate: 38.67103
Barrier Area: Sidewalks
Barrier Type: Driveway -12" Grooves Incorrect Application
Code Ref: CBC 1127B.5.6
As Built Meas: 1 Quantity: JOB
Description: 12" grooves required only at curb ramps identified at transition into driveway
As Built Desc: 12" grooves incorrectly provided where no curb ramp exists
Solution: No remediation recommended, until new construction is performed in area
Bar. Severity: 4 Low Severity Cost Estimate: $0.00 Status:
Implementation Priority: 1 Facility Function:
Implementation Phase: Implementation Date:
Official Responsible:
Notes:

Field Date: 6/13/2011 Report Date: 6/13/2011 Barrier #: 9217
Location: Mariposa Ave - West
X Coordinate: -121.28473
Y Coordinate: 38.67085
Barrier Area: Sidewalks
Barrier Type: Driveway -12" Grooves Incorrect Application
Code Ref: CBC 1127B.5.6
As Built Meas: 1 Quantity: JOB
Description: 12" grooves required only at curb ramps identified at transition into driveway
As Built Desc: 12" grooves incorrectly provided where no curb ramp exists
Solution: No remediation recommended, until new construction is performed in area
Bar. Severity: 4 Low Severity Cost Estimate: $0.00 Status:
Implementation Priority: 1 Facility Function:
Implementation Phase: Implementation Date:
Official Responsible:
Notes:

Field Date: 6/13/2011 Report Date: 6/13/2011 Barrier #: 9218
Location: Mariposa Ave - West
X Coordinate: -121.28475
Y Coordinate: 38.67076
Barrier Area: Sidewalks
Barrier Type: Driveway -12" Grooves Incorrect Application
Code Ref: CBC 1127B.5.6
As Built Meas: 1 Quantity: JOB
Description: 12" grooves required only at curb ramps identified at transition into driveway
As Built Desc: 12" grooves incorrectly provided where no curb ramp exists
Solution: No remediation recommended, until new construction is performed in area
Bar. Severity: 4 Low Severity Cost Estimate: $0.00 Status:
Implementation Priority: 1 Facility Function:
Implementation Phase: Implementation Date:
Official Responsible:
Notes:

Field Date: 6/13/2011 Report Date: 6/13/2011 Barrier #: 9219
Location: Mariposa Ave - West
X Coordinate: -121.28474
Y Coordinate: 38.6707
Barrier Area: Sidewalks
Barrier Type: Driveway -12" Grooves Incorrect Application
Code Ref: CBC 1127B.5.6
As Built Meas: 1 Quantity: JOB
Description: 12" grooves required only at curb ramps identified at transition into driveway
As Built Desc: 12" grooves incorrectly provided where no curb ramp exists
Solution: No remediation recommended, until new construction is performed in area
Bar. Severity: 4 Low Severity Cost Estimate: $0.00 Status:
Implementation Priority: 1 Facility Function:
Implementation Phase: Implementation Date:
Official Responsible:
Notes:

Field Date: 6/13/2011 Report Date: 6/13/2011 Barrier #: 9220
Location: Mariposa Ave - West
X Coordinate: -121.28474
Y Coordinate: 38.67073
Barrier Area: Sidewalks
Barrier Type: Driveway - Existing (3.1% to 4.0%)
Code Ref: CBC 1133B.7.1.3 and ADA/ABA 403.3
As Built Meas: 26 Quantity: LF
Description: Driveway cross slope exceeds 2.0% (3.1% to 4.0%)
As Built Desc: 3.1% cross slope
Solution: Provide min. 48" wide level walkway through driveway
Bar. Severity: 2 Recommended Cost Estimate: $3,250.00 Status:
Implementation Priority: 1 Facility Function:
Implementation Phase: Implementation Date:
Official Responsible:
Notes:

Field Date: 6/13/2011 Report Date: 6/13/2011 Barrier #: 9221
Location: Mariposa Ave - West
X Coordinate: -121.28474
Y Coordinate: 38.67071
Barrier Area: Sidewalks
Barrier Type: Driveway -12" Grooves Incorrect Application
Code Ref: CBC 1127B.5.6
As Built Meas: 1 Quantity: JOB
Description: 12" grooves required only at curb ramps identified at transition into driveway
As Built Desc: 12" grooves incorrectly provided where no curb ramp exists
Solution: No remediation recommended, until new construction is performed in area
Bar. Severity: 4 Low Severity Cost Estimate: $0.00 Status:
Implementation Priority: 1 Facility Function:
Implementation Phase: Implementation Date:
Official Responsible:
Notes:

Field Date: 6/13/2011 Report Date: 6/13/2011 Barrier #: 9222
Location: Mariposa Ave - West
X Coordinate: -121.28475
Y Coordinate: 38.67066
Barrier Area: Sidewalks
Barrier Type: Driveway -12" Grooves Incorrect Application
Code Ref: CBC 1127B.5.6
As Built Meas: 1 Quantity: JOB
Description: 12" grooves required only at curb ramps identified at transition into driveway
As Built Desc: 12" grooves incorrectly provided where no curb ramp exists
Solution: No remediation recommended, until new construction is performed in area
Bar. Severity: 4 Low Severity Cost Estimate: $0.00 Status:
Implementation Priority: 1 Facility Function:
Implementation Phase: Implementation Date:
Official Responsible:
Notes:

Field Date: 6/13/2011 Report Date: 6/13/2011 Barrier #: 9223
Location: Mariposa Ave - West
X Coordinate: -121.28473
Y Coordinate: 38.67052
Barrier Area: Sidewalks
Barrier Type: Driveway -12" Grooves Incorrect Application
Code Ref: CBC 1127B.5.6
As Built Meas: 1 Quantity: JOB
Description: 12" grooves required only at curb ramps identified at transition into driveway
As Built Desc: 12" grooves incorrectly provided where no curb ramp exists
Solution: No remediation recommended, until new construction is performed in area
Bar. Severity: 4 Low Severity Cost Estimate: $0.00 Status:
Implementation Priority: 1 Facility Function:
Implementation Phase: Implementation Date:
Official Responsible:
Notes:

Field Date: 6/13/2011 Report Date: 6/13/2011 Barrier #: 9224
Location: Mariposa Ave - West
X Coordinate: -121.28473
Y Coordinate: 38.6704
Barrier Area: Sidewalks
Barrier Type: Driveway -12" Grooves Incorrect Application
Code Ref: CBC 1127B.5.6
As Built Meas: 1 Quantity: JOB
Description: 12" grooves required only at curb ramps identified at transition into driveway
As Built Desc: 12" grooves incorrectly provided where no curb ramp exists
Solution: No remediation recommended, until new construction is performed in area
Bar. Severity: 4 Low Severity Cost Estimate: $0.00 Status:
Implementation Priority: 1 Facility Function:
Implementation Phase: Implementation Date:
Official Responsible:
Notes:

Field Date: 6/13/2011 Report Date: 6/13/2011 Barrier #: 9225
Location: Mariposa Ave - West
X Coordinate: -121.28473
Y Coordinate: 38.67029
Barrier Area: Sidewalks
Barrier Type: Driveway -12" Grooves Incorrect Application
Code Ref: CBC 1127B.5.6
As Built Meas: 1 Quantity: JOB
Description: 12" grooves required only at curb ramps identified at transition into driveway
As Built Desc: 12" grooves incorrectly provided where no curb ramp exists
Solution: No remediation recommended, until new construction is performed in area
Bar. Severity: 4 Low Severity Cost Estimate: $0.00 Status:
Implementation Priority: 1 Facility Function:
Implementation Phase: Implementation Date:
Official Responsible:
Notes:

Field Date: 6/13/2011 Report Date: 6/13/2011 Barrier #: 9226
Location: Mariposa Ave - West
X Coordinate: -121.28471
Y Coordinate: 38.67028
Barrier Area: Sidewalks
Barrier Type: Driveway -12" Grooves Incorrect Application
Code Ref: CBC 1127B.5.6
As Built Meas: 1 Quantity: JOB
Description: 12" grooves required only at curb ramps identified at transition into driveway
As Built Desc: 12" grooves incorrectly provided where no curb ramp exists
Solution: No remediation recommended, until new construction is performed in area
Bar. Severity: 4 Low Severity Cost Estimate: $0.00 Status:
Implementation Priority: 1 Facility Function:
Implementation Phase: Implementation Date:
Official Responsible:
Notes:

Field Date: 6/13/2011 Report Date: 6/13/2011 Barrier #: 9227
Location: Mariposa Ave - West
X Coordinate: -121.28473
Y Coordinate: 38.6702
Barrier Area: Sidewalks
Barrier Type: Driveway -12" Grooves Incorrect Application
Code Ref: CBC 1127B.5.6
As Built Meas: 1 Quantity: JOB
Description: 12" grooves required only at curb ramps identified at transition into driveway
As Built Desc: 12" grooves incorrectly provided where no curb ramp exists
Solution: No remediation recommended, until new construction is performed in area
Bar. Severity: 4 Low Severity Cost Estimate: $0.00 Status:
Implementation Priority: 1 Facility Function:
Implementation Phase: Implementation Date:
Official Responsible:
Notes:

Field Date: 6/13/2011 Report Date: 6/13/2011 Barrier #: 9228
Location: Mariposa Ave - West
X Coordinate: -121.2847
Y Coordinate: 38.66933
Barrier Area: Sidewalks
Barrier Type: Driveway -12" Grooves Incorrect Application
Code Ref: CBC 1127B.5.6
As Built Meas: 1 Quantity: JOB
Description: 12" grooves required only at curb ramps identified at transition into driveway
As Built Desc: 12" grooves incorrectly provided where no curb ramp exists
Solution: No remediation recommended, until new construction is performed in area
Bar. Severity: 4 Low Severity Cost Estimate: $0.00 Status:
Implementation Priority: 1 Facility Function:
Implementation Phase: Implementation Date:
Official Responsible:
Notes:

Field Date: 6/13/2011 Report Date: 6/13/2011 Barrier #: 9229
Location: Mariposa Ave - West
X Coordinate: -121.28473
Y Coordinate: 38.66926
Barrier Area: Sidewalks
Barrier Type: Driveway -12" Grooves Incorrect Application
Code Ref: CBC 1127B.5.6
As Built Meas: 1 Quantity: JOB
Description: 12" grooves required only at curb ramps identified at transition into driveway
As Built Desc: 12" grooves incorrectly provided where no curb ramp exists
Solution: No remediation recommended, until new construction is performed in area
Bar. Severity: 4 Low Severity Cost Estimate: $0.00 Status:
Implementation Priority: 1 Facility Function:
Implementation Phase: Implementation Date:
Official Responsible:
Notes:

Field Date: 6/13/2011 Report Date: 6/13/2011 Barrier #: 9230A
Location: Mariposa Ave - West
X Coordinate: -121.28475
Y Coordinate: 38.66919
Barrier Area: Sidewalks
Barrier Type: Cross Slope - Existing (5.0% or more)
Code Ref: CBC 1133B.7.1.3 and ADA/ABA 403.3
As Built Meas: 302 Quantity: LF
Description: Cross slope exceeds 2.0% (5.0% or more)
As Built Desc: 6.6% cross slope
Solution: Demolish existing and construct new route
Bar. Severity: 1 Necessary Cost Estimate: $37,750.00 Status:
Implementation Priority: 1 Facility Function:
Implementation Phase: Implementation Date:
Official Responsible:
Notes:

Field Date: 6/13/2011 Report Date: 6/13/2011 Barrier #: 9230B
Location: Mariposa Ave - West
X Coordinate: -121.28474
Y Coordinate: 38.66914
Barrier Area: Sidewalks
Barrier Type: Surface Condition - Damaged
Code Ref: CBC 1133B.7.1 and ADA/ABA 302.1
As Built Meas: 5 Quantity: LF
Description: Surface is not firm and stable (cracked, broken or loose soil, etc.)
As Built Desc: Cracked concrete
Solution: Repair surface to make firm and stable
Bar. Severity: 1 Necessary Cost Estimate: $625.00 Status:
Implementation Priority: 1 Facility Function:
Implementation Phase: Implementation Date:
Official Responsible:
Notes:

Field Date: 6/13/2011 Report Date: 6/13/2011 Barrier #: 9231A
Location: Mariposa Ave - West
X Coordinate: -121.28479
Y Coordinate: 38.66825
Barrier Area: Sidewalks
Barrier Type: Cross Slope - Existing (5.0% or more)
Code Ref: CBC 1133B.7.1.3 and ADA/ABA 403.3
As Built Meas: 24 Quantity: LF
Description: Cross slope exceeds 2.0% (5.0% or more)
As Built Desc: 5.0% cross slope
Solution: Demolish existing and construct new route
Bar. Severity: 1 Necessary Cost Estimate: $3,000.00 Status:
Implementation Priority: 1 Facility Function:
Implementation Phase: Implementation Date:
Official Responsible:
Notes:

Field Date: 6/13/2011 Report Date: 6/13/2011 Barrier #: 9231B
Location: Mariposa Ave - West
X Coordinate: -121.28478
Y Coordinate: 38.66822
Barrier Area: Sidewalks
Barrier Type: Driveway -12" Grooves Incorrect Application
Code Ref: CBC 1127B.5.6
As Built Meas: 1 Quantity: JOB
Description: 12" grooves required only at curb ramps identified at transition into driveway
As Built Desc: 12" grooves incorrectly provided where no curb ramp exists
Solution: No remediation recommended, until new construction is performed in area
Bar. Severity: 4 Low Severity Cost Estimate: $0.00 Status:
Implementation Priority: 1 Facility Function:
Implementation Phase: Implementation Date:
Official Responsible:
Notes:

Field Date: 6/13/2011 Report Date: 6/13/2011 Barrier #: 9232
Location: Mariposa Ave - West
X Coordinate: -121.28473
Y Coordinate: 38.66807
Barrier Area: Sidewalks
Barrier Type: Shoulder Cross Slope - Existing (5.0% or more)
Code Ref: CBC 1133B.7.1.3 and ADA/ABA 403.3
As Built Meas: 291 Quantity: LF
Description: Cross slope exceeds 2.0% (5.0% or more)
As Built Desc: 5.2% cross slope
Solution: Demolish existing and construct new pedestrian route
Bar. Severity: 1 Necessary Cost Estimate: $36,375.00 Status:
Implementation Priority: 1 Facility Function:
Implementation Phase: Implementation Date:
Official Responsible:
Notes:

Field Date: 6/13/2011 Report Date: 6/13/2011 Barrier #: 9233
Location: Mariposa Ave - West
X Coordinate: -121.28472
Y Coordinate: 38.66721
Barrier Area: Sidewalks
Barrier Type: Driveway - Existing (5.0% or more)
Code Ref: CBC 1133B.7.1.3 and ADA/ABA 403.3
As Built Meas: 27 Quantity: LF
Description: Driveway cross slope exceeds 2.0% (5.0% or more)
As Built Desc: 5.1% cross slope
Solution: Provide min. 48" wide level walkway through driveway
Bar. Severity: 4 Low Severity Cost Estimate: $3,375.00 Status:
Implementation Priority: 1 Facility Function:
Implementation Phase: Implementation Date:
Official Responsible:
Notes:

Field Date: 6/13/2011 Report Date: 6/13/2011 Barrier #: 9234A
Location: Mariposa Ave - West
X Coordinate: -121.28472
Y Coordinate: 38.66713
Barrier Area: Sidewalks
Barrier Type: Cross Slope - Existing (4.1% to 4.9%)
Code Ref: CBC 1133B.7.1.3 and ADA/ABA 403.3
As Built Meas: 75 Quantity: LF
Description: Cross slope exceeds 2.0% (4.1% to 4.9%)
As Built Desc: 4.3% cross slope
Solution: Demolish existing and construct new route
Bar. Severity: 2 Recommended Cost Estimate: $9,375.00 Status:
Implementation Priority: 1 Facility Function:
Implementation Phase: Implementation Date:
Official Responsible:
Notes:

Field Date: 6/13/2011 Report Date: 6/13/2011 Barrier #: 9234B
Location: Mariposa Ave - West
X Coordinate: -121.28472
Y Coordinate: 38.66702
Barrier Area: Sidewalks
Barrier Type: Surface Condition - Damaged
Code Ref: CBC 1133B.7.1 and ADA/ABA 302.1
As Built Meas: 5 Quantity: LF
Description: Surface is not firm and stable (cracked, broken or loose soil, etc.)
As Built Desc: Cracked concrete
Solution: Repair surface to make firm and stable
Bar. Severity: 1 Necessary Cost Estimate: $625.00 Status:
Implementation Priority: 1 Facility Function:
Implementation Phase: Implementation Date:
Official Responsible:
Notes:

Field Date: 6/13/2011 Report Date: 6/13/2011 Barrier #: 9235
Location: Mariposa Ave - West
X Coordinate: -121.28469
Y Coordinate: 38.66676
Barrier Area: Sidewalks
Barrier Type: No Sidewalk - No Barricade
Code Ref: MUTCD Section 6D.01
As Built Meas: 1 Quantity: JOB
Description: No barricade provided where sidewalk ends in hazardous location
As Built Desc: No barricade or other warning provided for the visually impaired at end of sidewalk
Solution: Provide barricade with cane detectable warning at end of sidewalk
Bar. Severity: 1 Necessary Cost Estimate: $1,350.00 Status:
Implementation Priority: 1 Facility Function:
Implementation Phase: Implementation Date:
Official Responsible:
Notes:

Field Date: 6/13/2011 Report Date: 6/13/2011 Barrier #: 9236
Location: Mariposa Ave - West
X Coordinate: -121.28468
Y Coordinate: 38.66676
Barrier Area: Sidewalks
Barrier Type: No Sidewalk - Transition to Shoulder
Code Ref: CBC 1121B.2 and ADA/ABA 206.2.1
As Built Meas: 1 Quantity: JOB
Description: Sidewalk ends and no ramp to pedestrian shoulder is provided
As Built Desc: No ramp to shoulder to enable pedestrian travel onto existing shoulder
Solution: Provide transition ramp to paved shoulder where no opposite sidewalk exists
Bar. Severity: 1 Necessary Cost Estimate: $2,500.00 Status:
Implementation Priority: 1 Facility Function:
Implementation Phase: Implementation Date:
Official Responsible:
Notes:

Field Date: 6/13/2011 Report Date: 6/13/2011 Barrier #: 9237
Location: Mariposa Ave - West
X Coordinate: -121.28466
Y Coordinate: 38.66673
Barrier Area: Sidewalks
Barrier Type: Shoulder Cross Slope - Existing (5.0% or more)
Code Ref: CBC 1133B.7.1.3 and ADA/ABA 403.3
As Built Meas: 60 Quantity: LF
Description: Cross slope exceeds 2.0% (5.0% or more)
As Built Desc: 7.2% cross slope
Solution: Demolish existing and construct new pedestrian route
Bar. Severity: 1 Necessary Cost Estimate: $7,500.00 Status:
Implementation Priority: 1 Facility Function:
Implementation Phase: Implementation Date:
Official Responsible:
Notes:

Field Date: 6/13/2011 Report Date: 6/13/2011 Barrier #: 9238
Location: Mariposa Ave - West
X Coordinate: -121.28472
Y Coordinate: 38.66649
Barrier Area: Sidewalks
Barrier Type: No Sidewalk - Transition to Shoulder
Code Ref: CBC 1121B.2 and ADA/ABA 206.2.1
As Built Meas: 1 Quantity: JOB
Description: Sidewalk ends and no ramp to pedestrian shoulder is provided
As Built Desc: No ramp to shoulder to enable pedestrian travel onto existing shoulder
Solution: Provide transition ramp to paved shoulder where no opposite sidewalk exists
Bar. Severity: 1 Necessary Cost Estimate: $2,500.00 Status:
Implementation Priority: 1 Facility Function:
Implementation Phase: Implementation Date:
Official Responsible:
Notes:

Field Date: 6/13/2011 Report Date: 6/13/2011 Barrier #: 9239
Location: Mariposa Ave - West
X Coordinate: -121.28467
Y Coordinate: 38.66644
Barrier Area: Sidewalks
Barrier Type: Cross Slope - Existing (4.1% to 4.9%)
Code Ref: CBC 1133B.7.1.3 and ADA/ABA 403.3
As Built Meas: 121 Quantity: LF
Description: Cross slope exceeds 2.0% (4.1% to 4.9%)
As Built Desc: 4.4% cross slope
Solution: Demolish existing and construct new route
Bar. Severity: 2 Recommended Cost Estimate: $15,125.00 Status:
Implementation Priority: 1 Facility Function:
Implementation Phase: Implementation Date:
Official Responsible:
Notes:

Field Date: 6/13/2011 Report Date: 6/13/2011 Barrier #: 9240
Location: Mariposa Ave - West
X Coordinate: -121.2847
Y Coordinate: 38.66596
Barrier Area: Sidewalks
Barrier Type: Driveway - Existing (5.0% or more)
Code Ref: CBC 1133B.7.1.3 and ADA/ABA 403.3
As Built Meas: 42 Quantity: LF
Description: Driveway cross slope exceeds 2.0% (5.0% or more)
As Built Desc: 10.8% cross slope
Solution: Provide min. 48" wide level walkway through driveway
Bar. Severity: 4 Low Severity Cost Estimate: $5,250.00 Status:
Implementation Priority: 1 Facility Function:
Implementation Phase: Implementation Date:
Official Responsible:
Notes:

Field Date: 6/13/2011 Report Date: 6/13/2011 Barrier #: 9241
Location: Mariposa Ave - West
X Coordinate: -121.28471
Y Coordinate: 38.66581
Barrier Area: Sidewalks
Barrier Type: Cross Slope - Existing (4.1% to 4.9%)
Code Ref: CBC 1133B.7.1.3 and ADA/ABA 403.3
As Built Meas: 229 Quantity: LF
Description: Cross slope exceeds 2.0% (4.1% to 4.9%)
As Built Desc: 4.3% cross slope
Solution: Demolish existing and construct new route
Bar. Severity: 2 Recommended Cost Estimate: $28,625.00 Status:
Implementation Priority: 1 Facility Function:
Implementation Phase: Implementation Date:
Official Responsible:
Notes:

Field Date: 6/13/2011 Report Date: 6/13/2011 Barrier #: 9242
Location: Mariposa Ave - West
X Coordinate: -121.28472
Y Coordinate: 38.6652
Barrier Area: Sidewalks
Barrier Type: Driveway - Existing (5.0% or more)
Code Ref: CBC 1133B.7.1.3 and ADA/ABA 403.3
As Built Meas: 40 Quantity: LF
Description: Driveway cross slope exceeds 2.0% (5.0% or more)
As Built Desc: 8.5% cross slope, 11.3% running slope
Solution: Provide min. 48" wide level walkway through driveway
Bar. Severity: 1 Necessary Cost Estimate: $5,000.00 Status:
Implementation Priority: 1 Facility Function:
Implementation Phase: Implementation Date:
Official Responsible:
Notes:

Field Date: 6/13/2011 Report Date: 6/13/2011 Barrier #: 9243
Location: Mariposa Ave - West
X Coordinate: -121.28473
Y Coordinate: 38.6651
Barrier Area: Sidewalks
Barrier Type: Cross Slope - Existing (4.1% to 4.9%)
Code Ref: CBC 1133B.7.1.3 and ADA/ABA 403.3
As Built Meas: 108 Quantity: LF
Description: Cross slope exceeds 2.0% (4.1% to 4.9%)
As Built Desc: 4.4% cross slope
Solution: Demolish existing and construct new route
Bar. Severity: 2 Recommended Cost Estimate: $13,500.00 Status:
Implementation Priority: 1 Facility Function:
Implementation Phase: Implementation Date:
Official Responsible:
Notes:

Field Date: 6/13/2011 Report Date: 6/13/2011 Barrier #: 9244
Location: Mariposa Ave - West
X Coordinate: -121.2847
Y Coordinate: 38.6646
Barrier Area: Sidewalks
Barrier Type: No Sidewalk - Cane Detectable Barricade
Code Ref: CBC 1133B.8.6 and MUTCD Section 6D.02
As Built Meas: 4 Quantity: LF
Description: No cane detectable warning on existing barricade
As Built Desc: Existing barricade lacks warning for the visually impaired
Solution: Provide cane detectable warning on barricade (max. 6" above ground)
Bar. Severity: 1 Necessary Cost Estimate: $400.00 Status:
Implementation Priority: 1 Facility Function:
Implementation Phase: Implementation Date:
Official Responsible:
Notes:

Field Date: 6/13/2011 Report Date: 6/13/2011 Barrier #: 9245
Location: Mariposa Ave - West
X Coordinate: -121.28465
Y Coordinate: 38.66462
Barrier Area: Sidewalks
Barrier Type: No Sidewalk - Transition to Shoulder
Code Ref: CBC 1121B.2 and ADA/ABA 206.2.1
As Built Meas: 1 Quantity: JOB
Description: Sidewalk ends and no ramp to pedestrian shoulder is provided
As Built Desc: No ramp to shoulder to enable pedestrian travel onto existing shoulder
Solution: Provide transition ramp to paved shoulder where no opposite sidewalk exists
Bar. Severity: 1 Necessary Cost Estimate: $2,500.00 Status:
Implementation Priority: 1 Facility Function:
Implementation Phase: Implementation Date:
Official Responsible:
Notes:

Field Date: 6/13/2011 Report Date: 6/13/2011 Barrier #: 9246A
Location: Mariposa Ave - West
X Coordinate: -121.28461
Y Coordinate: 38.66459
Barrier Area: Sidewalks
Barrier Type: Shoulder Cross Slope - Existing (3.1% to 4.0%)
Code Ref: CBC 1133B.7.1.3 and ADA/ABA 403.3
As Built Meas: 226 Quantity: LF
Description: Cross slope exceeds 2.0% (3.1% to 4.0%)
As Built Desc: 3.9% cross slope
Solution: Demolish existing and construct new pedestrian route
Bar. Severity: 3 Hindrance Cost Estimate: $28,250.00 Status:
Implementation Priority: 1 Facility Function:
Implementation Phase: Implementation Date:
Official Responsible:
Notes:

Field Date: 6/13/2011 Report Date: 6/13/2011 Barrier #: 9246B
Location: Mariposa Ave - West
X Coordinate: -121.28463
Y Coordinate: 38.66454
Barrier Area: Sidewalks
Barrier Type: Drop-off Along Ped Route (> 4")
Code Ref: CBC 1133B.8.1
As Built Meas: 128 Quantity: LF
Description: Drop of more than 4" along pedestrian route lacks warning curb
As Built Desc: 12" drop off creates hazardous condition for the visually impaired
Solution: Provide curb projecting at least 6" above the walk or sidewalk surface to warn the blind of a potent
Bar. Severity: 1 Necessary Cost Estimate: $22,400.00 Status:
Implementation Priority: 1 Facility Function:
Implementation Phase: Implementation Date:
Official Responsible:
Notes:

Field Date: 6/13/2011 Report Date: 6/13/2011 Barrier #: 9246C
Location: Mariposa Ave - West
X Coordinate: -121.28464
Y Coordinate: 38.66422
Barrier Area: Sidewalks
Barrier Type: Shoulder Clear Width - Existing (≤31” or less)
Code Ref: CBC 1133B.7.1
As Built Meas: 106 Quantity: LF
Description: Pedestrian route is not min. 48" wide (≤31” or less)
As Built Desc: 24" clear width due to ditch
Solution: Demolish existing and construct new pedestrian route
Bar. Severity: 1 Necessary Cost Estimate: $13,250.00 Status:
Implementation Priority: 1 Facility Function:
Implementation Phase: Implementation Date:
Official Responsible:
Notes:

Field Date: 6/13/2011 Report Date: 6/13/2011 Barrier #: 9246D
Location: Mariposa Ave - West
X Coordinate: -121.28471
Y Coordinate: 38.66396
Barrier Area: Sidewalks
Barrier Type: No Sidewalk - No Barricade
Code Ref: MUTCD Section 6D.01
As Built Meas: 1 Quantity: JOB
Description: No barricade provided where sidewalk ends in hazardous location
As Built Desc: No barricade or other warning provided for the visually impaired at end of sidewalk
Solution: Provide barricade with cane detectable warning at end of sidewalk
Bar. Severity: 1 Necessary Cost Estimate: $1,350.00 Status:
Implementation Priority: 1 Facility Function:
Implementation Phase: Implementation Date:
Official Responsible:
Notes:

Field Date: 6/14/2011 Report Date: 6/14/2011 Barrier #: 9247
Location: Madison Ave - North
X Coordinate: -121.28482
Y Coordinate: 38.66386
Barrier Area: Sidewalks
Barrier Type: Clear Width - Existing (36” to 43”)
Code Ref: CBC 1133B.7.1
As Built Meas: 2 Quantity: LF
Description: Pedestrian route is not min. 48" wide (36” to 43”)
As Built Desc: 36" clear width due to pole
Solution: Demolish existing and construct new route
Bar. Severity: 3 Hindrance Cost Estimate: $250.00 Status:
Implementation Priority: 1 Facility Function:
Implementation Phase: Implementation Date:
Official Responsible:
Notes:

Field Date: 6/14/2011 Report Date: 6/14/2011 Barrier #: 9248
Location: Madison Ave - North
X Coordinate: -121.28494
Y Coordinate: 38.66386
Barrier Area: Bus Stops and Shelters
Barrier Type: Bus Stop Pad
Code Ref: CBC 1121B.2.1 and ADAAG 10.2.1(1)
As Built Meas: 4 Quantity: LF
Description: No min. 60" x 96" space provided at bus stop pad or shelter
As Built Desc: No bus stop landing provided
Solution: Demolish existing and construct new bus pad or shelter pad
Bar. Severity: 3 Hindrance Cost Estimate: $500.00 Status:
Implementation Priority: 1 Facility Function:
Implementation Phase: Implementation Date:
Official Responsible:
Notes:

Field Date: 6/14/2011 Report Date: 6/14/2011 Barrier #: 9249
Location: Madison Ave - North
X Coordinate: -121.28499
Y Coordinate: 38.66384
Barrier Area: Sidewalks
Barrier Type: Abrupt Change in Level - > 1/2"
Code Ref: CBC 1133B.7.1 and ADA/ABA 303.3
As Built Meas: 4 Quantity: LF
Description: Change in level greater than 1/2"
As Built Desc: 1/2" lip in sidewalk surface
Solution: Grind or repair sidewalk to remove trip hazard
Bar. Severity: 1 Necessary Cost Estimate: $1,000.00 Status:
Implementation Priority: 1 Facility Function:
Implementation Phase: Implementation Date:
Official Responsible:
Notes:

Field Date: 6/14/2011 Report Date: 6/14/2011 Barrier #: 9250
Location: Madison Ave - North
X Coordinate: -121.2851
Y Coordinate: 38.66387
Barrier Area: Sidewalks
Barrier Type: Cross Slope - Existing (5.0% or more)
Code Ref: CBC 1133B.7.1.3 and ADA/ABA 403.3
As Built Meas: 294 Quantity: LF
Description: Cross slope exceeds 2.0% (5.0% or more)
As Built Desc: 6.0% cross slope
Solution: Demolish existing and construct new route
Bar. Severity: 1 Necessary Cost Estimate: $36,750.00 Status:
Implementation Priority: 1 Facility Function:
Implementation Phase: Implementation Date:
Official Responsible:
Notes:

Field Date: 6/14/2011 Report Date: 6/14/2011 Barrier #: 9251
Location: Madison Ave - North
X Coordinate: -121.28631
Y Coordinate: 38.66388
Barrier Area: Sidewalks
Barrier Type: Cross Slope - Existing (3.1% to 4.0%)
Code Ref: CBC 1133B.7.1.3 and ADA/ABA 403.3
As Built Meas: 128 Quantity: LF
Description: Cross slope exceeds 2.0% (3.1% to 4.0%)
As Built Desc: 3.5% cross slope
Solution: Demolish existing and construct new route
Bar. Severity: 3 Hindrance Cost Estimate: $16,000.00 Status:
Implementation Priority: 1 Facility Function:
Implementation Phase: Implementation Date:
Official Responsible:
Notes:

Field Date: 6/14/2011 Report Date: 6/14/2011 Barrier #: 9252
Location: Madison Ave - North
X Coordinate: -121.28681
Y Coordinate: 38.66387
Barrier Area: Sidewalks
Barrier Type: Driveway - Existing (3.1% to 4.0%)
Code Ref: CBC 1133B.7.1.3 and ADA/ABA 403.3
As Built Meas: 50 Quantity: LF
Description: Driveway cross slope exceeds 2.0% (3.1% to 4.0%)
As Built Desc: 3.8% cross slope
Solution: Provide min. 48" wide level walkway through driveway
Bar. Severity: 2 Recommended Cost Estimate: $6,250.00 Status:
Implementation Priority: 1 Facility Function:
Implementation Phase: Implementation Date:
Official Responsible:
Notes:

Field Date: 6/14/2011 Report Date: 6/14/2011 Barrier #: 9253A
Location: Madison Ave - North
X Coordinate: -121.28694
Y Coordinate: 38.66387
Barrier Area: Sidewalks
Barrier Type: Cross Slope - Existing (3.1% to 4.0%)
Code Ref: CBC 1133B.7.1.3 and ADA/ABA 403.3
As Built Meas: 54 Quantity: LF
Description: Cross slope exceeds 2.0% (3.1% to 4.0%)
As Built Desc: 3.1% cross slope
Solution: Demolish existing and construct new route
Bar. Severity: 3 Hindrance Cost Estimate: $6,750.00 Status:
Implementation Priority: 1 Facility Function:
Implementation Phase: Implementation Date:
Official Responsible:
Notes:

Field Date: 6/14/2011 Report Date: 6/14/2011 Barrier #: 9253B
Location: Madison Ave - North
X Coordinate: -121.28701
Y Coordinate: 38.66386
Barrier Area: Sidewalks
Barrier Type: Clear Width - Existing (≤31" or less)
Code Ref: CBC 1133B.7.1
As Built Meas: 2 Quantity: LF
Description: Pedestrian route is not min. 48" wide (≤31" or less)
As Built Desc: 24" clear width due to pole
Solution: Demolish existing and construct new route
Bar. Severity: 1 Necessary Cost Estimate: $250.00 Status:
Implementation Priority: 1 Facility Function:
Implementation Phase: Implementation Date:
Official Responsible:
Notes:

Field Date: 6/14/2011 Report Date: 6/14/2011 Barrier #: 9254
Location: Madison Ave - North
X Coordinate: -121.28771
Y Coordinate: 38.66389
Barrier Area: Sidewalks
Barrier Type: Driveway - Existing (5.0% or more)
Code Ref: CBC 1133B.7.1.3 and ADA/ABA 403.3
As Built Meas: 55 Quantity: LF
Description: Driveway cross slope exceeds 2.0% (5.0% or more)
As Built Desc: 6.2% cross slope
Solution: Provide min. 48" wide level walkway through driveway
Bar. Severity: 4 Low Severity Cost Estimate: $6,875.00 Status:
Implementation Priority: 1 Facility Function:
Implementation Phase: Implementation Date:
Official Responsible:
Notes:

Field Date: 6/14/2011 Report Date: 6/14/2011 Barrier #: 9255
Location: Madison Ave - North
X Coordinate: -121.28777
Y Coordinate: 38.6639
Barrier Area: Sidewalks
Barrier Type: Cross Slope - Existing (3.1% to 4.0%)
Code Ref: CBC 1133B.7.1.3 and ADA/ABA 403.3
As Built Meas: 215 Quantity: LF
Description: Cross slope exceeds 2.0% (3.1% to 4.0%)
As Built Desc: 4.0% cross slope
Solution: Demolish existing and construct new route
Bar. Severity: 3 Hindrance Cost Estimate: $26,875.00 Status:
Implementation Priority: 1 Facility Function:
Implementation Phase: Implementation Date:
Official Responsible:
Notes:

Field Date: 6/14/2011 Report Date: 6/14/2011 Barrier #: 9256
Location: Madison Ave - North
X Coordinate: -121.28863
Y Coordinate: 38.66384
Barrier Area: Sidewalks
Barrier Type: Driveway - Existing (5.0% or more)
Code Ref: CBC 1133B.7.1.3 and ADA/ABA 403.3
As Built Meas: 30 Quantity: LF
Description: Driveway cross slope exceeds 2.0% (5.0% or more)
As Built Desc: 5.3% cross slope 16.0% running slope
Solution: Provide min. 48" wide level walkway through driveway
Bar. Severity: 1 Necessary Cost Estimate: $3,750.00 Status:
Implementation Priority: 1 Facility Function:
Implementation Phase: Implementation Date:
Official Responsible:
Notes:

Field Date: 6/14/2011 Report Date: 6/14/2011 Barrier #: 9257
Location: Madison Ave - North
X Coordinate: -121.28871
Y Coordinate: 38.66385
Barrier Area: Sidewalks
Barrier Type: Clear Width - Existing (≤31” or less)
Code Ref: CBC 1133B.7.1
As Built Meas: 20 Quantity: LF
Description: Pedestrian route is not min. 48" wide (≤31” or less)
As Built Desc: 30" clear width due to pole and guide wire
Solution: Demolish existing and construct new route
Bar. Severity: 1 Necessary Cost Estimate: $2,500.00 Status:
Implementation Priority: 1 Facility Function:
Implementation Phase: Implementation Date:
Official Responsible:
Notes:

Field Date: 6/14/2011 Report Date: 6/14/2011 Barrier #: 9258
Location: Madison Ave and Highview Ln - A
X Coordinate: -121.289
Y Coordinate: 38.66388
Barrier Area: Curb Ramps
Barrier Type: Detectable Warnings - Truncated Domes
Code Ref: CBC 1127B.5.7 and ADA/ABA 705.1.3
As Built Meas: 1 Quantity: EACH
Description: No truncated domes provided at curb ramp
As Built Desc: No detectable warnings at curb ramp
Solution: Provide compliant truncated domes
Bar. Severity: 2 Recommended Cost Estimate: $1,400.00 Status:
Implementation Priority: 1 Facility Function:
Implementation Phase: Implementation Date:
Official Responsible:
Notes: Two - way intersection corners A,B

Field Date: 6/14/2011 Report Date: 6/14/2011 Barrier #: 9259A
Location: Madison Ave and Highview Ln - B
X Coordinate: -121.28887
Y Coordinate: 38.66386
Barrier Area: Curb Ramps
Barrier Type: Clear Width
Code Ref: CBC 1127B.5.2
As Built Meas: 4 Quantity: EACH
Description: Curb ramp not at least 48" wide
As Built Desc: 30" clear width due to foliage
Solution: Trim foliage to provide min. 48" clear width
Bar. Severity: 1 Necessary Cost Estimate: $125.00 Status:
Implementation Priority: 1 Facility Function:
Implementation Phase: Implementation Date:
Official Responsible:
Notes: Two - way intersection corners A,B

Field Date: 6/14/2011 Report Date: 6/14/2011 Barrier #: 9259B
Location: Madison Ave and Highview Ln - B
X Coordinate: -121.28887
Y Coordinate: 38.66386
Barrier Area: Curb Ramps
Barrier Type: Detectable Warnings - Truncated Domes
Code Ref: CBC 1127B.5.7 and ADA/ABA 705.1.3
As Built Meas: 1 Quantity: EACH
Description: No truncated domes provided at curb ramp
As Built Desc: No detectable warnings at curb ramp
Solution: Provide compliant truncated domes
Bar. Severity: 2 Recommended Cost Estimate: $1,400.00 Status:
Implementation Priority: 1 Facility Function:
Implementation Phase: Implementation Date:
Official Responsible:
Notes: Two - way intersection corners A,B

Field Date: 6/14/2011 Report Date: 6/14/2011 Barrier #: 9260
Location: Highview Ln - East
X Coordinate: -121.28882
Y Coordinate: 38.66396
Barrier Area: Sidewalks
Barrier Type: Clear Width - Existing (≤31" or less)
Code Ref: CBC 1133B.7.1
As Built Meas: 28 Quantity: LF
Description: Pedestrian route is not min. 48" wide (≤31" or less)
As Built Desc: 30" clear width due to pole and guide wire
Solution: Demolish existing and construct new route
Bar. Severity: 1 Necessary Cost Estimate: $3,500.00 Status:
Implementation Priority: 4 Facility Function:
Implementation Phase: Implementation Date:
Official Responsible:
Notes: Two - way intersection corners A,B

Field Date: 6/14/2011 Report Date: 6/14/2011 Barrier #: 9261A
Location: Highview Ln - East
X Coordinate: -121.28882
Y Coordinate: 38.6641
Barrier Area: Sidewalks
Barrier Type: Cross Slope - Existing (4.1% to 4.9%)
Code Ref: CBC 1133B.7.1.3 and ADA/ABA 403.3
As Built Meas: 636 Quantity: LF
Description: Cross slope exceeds 2.0% (4.1% to 4.9%)
As Built Desc: 4.2% cross slope
Solution: Demolish existing and construct new route
Bar. Severity: 2 Recommended Cost Estimate: $79,500.00 Status:
Implementation Priority: 4 Facility Function:
Implementation Phase: Implementation Date:
Official Responsible:
Notes:

Field Date:	6/14/2011
Report Date:	6/14/2011
Barrier #:	9261B
Location:	Highview Ln - East
X Coordinate:	-121.28883
Y Coordinate:	38.66446
Barrier Area:	Sidewalks
Barrier Type:	Clear Width - Existing (≤31” or less)
Code Ref:	CBC 1133B.7.1
As Built Meas:	2
Quantity:	LF
Description:	Pedestrian route is not min. 48" wide (≤31” or less)
As Built Desc:	24" clear width due to pole
Solution:	Demolish existing and construct new route
Bar. Severity:	1 Necessary
Cost Estimate:	$250.00
Status:	
Implementation Priority:	4
Facility Function:	
Implementation Phase:	
Implementation Date:	
Official Responsible:	
Notes:	

Field Date:	6/14/2011
Report Date:	6/14/2011
Barrier #:	9261C
Location:	Highview Ln - East
X Coordinate:	-121.28885
Y Coordinate:	38.66497
Barrier Area:	Sidewalks
Barrier Type:	Clear Width - Existing (≤31” or less)
Code Ref:	CBC 1133B.7.1
As Built Meas:	2
Quantity:	LF
Description:	Pedestrian route is not min. 48" wide (≤31” or less)
As Built Desc:	24" clear width due to pole
Solution:	Demolish existing and construct new route
Bar. Severity:	1 Necessary
Cost Estimate:	$250.00
Status:	
Implementation Priority:	4
Facility Function:	
Implementation Phase:	
Implementation Date:	
Official Responsible:	
Notes:	

Field Date: 6/14/2011 Report Date: 6/14/2011 Barrier #: 9261D
Location: Highview Ln - East
X Coordinate: -121.28888
Y Coordinate: 38.66552
Barrier Area: Sidewalks
Barrier Type: Clear Width - Existing (≤31” or less)
Code Ref: CBC 1133B.7.1
As Built Meas: 2 Quantity: LF
Description: Pedestrian route is not min. 48" wide (≤31” or less)
As Built Desc: 24" clear width due to pole
Solution: Demolish existing and construct new route
Bar. Severity: 1 Necessary Cost Estimate: $250.00 Status:
Implementation Priority: 4 Facility Function:
Implementation Phase: Implementation Date:
Official Responsible:
Notes:

Field Date: 6/14/2011 Report Date: 6/14/2011 Barrier #: 9262
Location: Highview Ln and Kalamazoo Dr - Corner C
X Coordinate: -121.2889
Y Coordinate: 38.66585
Barrier Area: Curb Ramps
Barrier Type: No Curb Ramp
Code Ref: CBC 1127B.5.1 and ADA/ABA 402.2
As Built Meas: 1 Quantity: EACH
Description: No curb cut at corner (intersection)
As Built Desc: No curb ramp at corner
Solution: Demolish existing and construct curb cut
Bar. Severity: 1 Necessary Cost Estimate: $2,500.00 Status:
Implementation Priority: 4 Facility Function:
Implementation Phase: Implementation Date:
Official Responsible:
Notes: Two - way intersection corners C,D

Field Date: 6/14/2011 Report Date: 6/14/2011 Barrier #: 9263
Location: Highview Ln and Kalamazoo Dr - Corner D
X Coordinate: -121.28903
Y Coordinate: 38.66582
Barrier Area: Curb Ramps
Barrier Type: No Curb Ramp
Code Ref: CBC 1127B.5.1 and ADA/ABA 402.2
As Built Meas: 1 Quantity: EACH
Description: No curb cut at corner (intersection)
As Built Desc: No curb ramp at corner
Solution: Demolish existing and construct curb cut
Bar. Severity: 1 Necessary Cost Estimate: $2,500.00 Status:
Implementation Priority: 4 Facility Function:
Implementation Phase: Implementation Date:
Official Responsible:
Notes: Two - way intersection corners C,D

Field Date: 6/14/2011 Report Date: 6/14/2011 Barrier #: 9264A
Location: Kalamazoo Dr - South
X Coordinate: -121.28876
Y Coordinate: 38.66584
Barrier Area: Sidewalks
Barrier Type: Cross Slope - Existing (4.1% to 4.9%)
Code Ref: CBC 1133B.7.1.3 and ADA/ABA 403.3
As Built Meas: 110 Quantity: LF
Description: Cross slope exceeds 2.0% (4.1% to 4.9%)
As Built Desc: 4.5% cross slope
Solution: Demolish existing and construct new route
Bar. Severity: 2 Recommended Cost Estimate: $13,750.00 Status:
Implementation Priority: 4 Facility Function:
Implementation Phase: Implementation Date:
Official Responsible:
Notes:

Field Date:	6/14/2011	Report Date:	6/14/2011	Barrier #:	9264B
Location:	Kalamazoo Dr - South				
X Coordinate:	-121.28855				
Y Coordinate:	38.66583				
Barrier Area:	Sidewalks				
Barrier Type:	Clear Width - Existing (≤31” or less)				
Code Ref:	CBC 1133B.7.1				
As Built Meas:	2	Quantity:	LF		
Description:	Pedestrian route is not min. 48" wide (≤31” or less)				
As Built Desc:	24" clear width due to pole				
Solution:	Demolish existing and construct new route				
Bar. Severity:	1 Necessary	Cost Estimate:	$250.00	Status:	
Implementation Priority:	4	Facility Function:			
Implementation Phase:		Implementation Date:			
Official Responsible:					
Notes:					

Field Date:	6/14/2011	Report Date:	6/14/2011	Barrier #:	9265
Location:	Kalamazoo Dr - North				
X Coordinate:	-121.28852				
Y Coordinate:	38.66593				
Barrier Area:	Sidewalks				
Barrier Type:	No sidewalk				
Code Ref:	CBC 1127B.1 and ADA/ABA 206.2.1				
As Built Meas:	1056	Quantity:	LF		
Description:	No pedestrian route provided				
As Built Desc:	No sidewalk provided				
Solution:	Construct new firm and stable pedestrian route				
Bar. Severity:	1 Necessary	Cost Estimate:	$105,600.00	Status:	
Implementation Priority:	4	Facility Function:			
Implementation Phase:		Implementation Date:			
Official Responsible:					
Notes:					

Field Date: 6/14/2011 Report Date: 6/14/2011 Barrier #: 9266
Location: Kalamazoo Dr - South
X Coordinate: -121.29209
Y Coordinate: 38.66582
Barrier Area: Sidewalks
Barrier Type: No sidewalk
Code Ref: CBC 1127B.1 and ADA/ABA 206.2.1
As Built Meas: 511 Quantity: LF
Description: No pedestrian route provided
As Built Desc: No sidewalk provided
Solution: Construct new firm and stable pedestrian route
Bar. Severity: 1 Necessary Cost Estimate: $51,100.00 Status:
Implementation Priority: 4 Facility Function:
Implementation Phase: Implementation Date:
Official Responsible:
Notes:

Field Date: 6/14/2011 Report Date: 6/14/2011 Barrier #: 9267A
Location: Kalamazoo Dr - South
X Coordinate: -121.29052
Y Coordinate: 38.66583
Barrier Area: Sidewalks
Barrier Type: Clear Width - Existing (≤31” or less)
Code Ref: CBC 1133B.7.1
As Built Meas: 1 Quantity: LF
Description: Pedestrian route is not min. 48" wide (≤31” or less)
As Built Desc: 24" clear width due to foliage
Solution: Trim foliage to provide min. 48" clear width
Bar. Severity: 1 Necessary Cost Estimate: $125.00 Status:
Implementation Priority: 4 Facility Function:
Implementation Phase: Implementation Date:
Official Responsible:
Notes:

Field Date: 6/14/2011 Report Date: 6/14/2011 Barrier #: 9267B
Location: Kalamazoo Dr - South
X Coordinate: -121.29044
Y Coordinate: 38.66582
Barrier Area: Sidewalks
Barrier Type: Cross Slope - Existing (4.1% to 4.9%)
Code Ref: CBC 1133B.7.1.3 and ADA/ABA 403.3
As Built Meas: 383 Quantity: LF
Description: Cross slope exceeds 2.0% (4.1% to 4.9%)
As Built Desc: 4.5% cross slope
Solution: Demolish existing and construct new route
Bar. Severity: 2 Recommended Cost Estimate: $47,875.00 Status:
Implementation Priority: 4 Facility Function:
Implementation Phase: Implementation Date:
Official Responsible:
Notes:

Field Date: 6/14/2011 Report Date: 6/14/2011 Barrier #: 9267C
Location: Kalamazoo Dr - South
X Coordinate: -121.28987
Y Coordinate: 38.66584
Barrier Area: Sidewalks
Barrier Type: Abrupt Change in Level - > 1/2"
Code Ref: CBC 1133B.7.1 and ADA/ABA 303.3
As Built Meas: 4 Quantity: LF
Description: Change in level greater than 1/2"
As Built Desc: 1/2" lip in sidewalk surface
Solution: Grind or repair sidewalk to remove trip hazard
Bar. Severity: 1 Necessary Cost Estimate: $1,000.00 Status:
Implementation Priority: 4 Facility Function:
Implementation Phase: Implementation Date:
Official Responsible:
Notes:

Field Date: 6/14/2011 Report Date: 6/14/2011 Barrier #: 9268A
Location: Highview Ln - West
X Coordinate: -121.28898
Y Coordinate: 38.66582
Barrier Area: Sidewalks
Barrier Type: Cross Slope - Existing (4.1% to 4.9%)
Code Ref: CBC 1133B.7.1.3 and ADA/ABA 403.3
As Built Meas: 197 Quantity: LF
Description: Cross slope exceeds 2.0% (4.1% to 4.9%)
As Built Desc: 4.1% cross slope
Solution: Demolish existing and construct new route
Bar. Severity: 2 Recommended Cost Estimate: $24,625.00 Status:
Implementation Priority: 4 Facility Function:
Implementation Phase: Implementation Date:
Official Responsible:
Notes:

Field Date: 6/14/2011 Report Date: 6/14/2011 Barrier #: 9268B
Location: Highview Ln - West
X Coordinate: -121.28896
Y Coordinate: 38.66554
Barrier Area: Sidewalks
Barrier Type: Clear Width - Existing (≤31” or less)
Code Ref: CBC 1133B.7.1
As Built Meas: 2 Quantity: LF
Description: Pedestrian route is not min. 48" wide (≤31” or less)
As Built Desc: 30" clear width due to pole
Solution: Demolish existing and construct new route
Bar. Severity: 1 Necessary Cost Estimate: $250.00 Status:
Implementation Priority: 4 Facility Function:
Implementation Phase: Implementation Date:
Official Responsible:
Notes:

Field Date: 6/14/2011 Report Date: 6/14/2011 Barrier #: 9269
Location: Highview Ln and Greenglenn Ave - Corner A
X Coordinate: -121.28898
Y Coordinate: 38.66522
Barrier Area: Curb Ramps
Barrier Type: No Curb Ramp
Code Ref: CBC 1127B.5.1 and ADA/ABA 402.2
As Built Meas: 1 Quantity: EACH
Description: No curb cut at corner (intersection)
As Built Desc: No curb ramp at corner
Solution: Demolish existing and construct curb cut
Bar. Severity: 1 Necessary Cost Estimate: $2,500.00 Status:
Implementation Priority: 4 Facility Function:
Implementation Phase: Implementation Date:
Official Responsible:
Notes: Two - way intersection corners A,D

Field Date: 6/14/2011 Report Date: 6/14/2011 Barrier #: 9270
Location: Highview Ln and Greenglenn Ave - Corner D
X Coordinate: -121.28897
Y Coordinate: 38.66513
Barrier Area: Curb Ramps
Barrier Type: No Curb Ramp
Code Ref: CBC 1127B.5.1 and ADA/ABA 402.2
As Built Meas: 1 Quantity: EACH
Description: No curb cut at corner (intersection)
As Built Desc: No curb ramp at corner
Solution: Demolish existing and construct curb cut
Bar. Severity: 1 Necessary Cost Estimate: $2,500.00 Status:
Implementation Priority: 4 Facility Function:
Implementation Phase: Implementation Date:
Official Responsible:
Notes: Two - way intersection corners A,D

Field Date: 6/14/2011 Report Date: 6/14/2011 Barrier #: 9271
Location: Greenglen Ave - North
X Coordinate: -121.28906
Y Coordinate: 38.66521
Barrier Area: Sidewalks
Barrier Type: Cross Slope - Existing (4.1% to 4.9%)
Code Ref: CBC 1133B.7.1.3 and ADA/ABA 403.3
As Built Meas: 270 Quantity: LF
Description: Cross slope exceeds 2.0% (4.1% to 4.9%)
As Built Desc: 4.4% cross slope
Solution: Demolish existing and construct new route
Bar. Severity: 2 Recommended Cost Estimate: $33,750.00 Status:
Implementation Priority: 4 Facility Function:
Implementation Phase: Implementation Date:
Official Responsible:
Notes:

Field Date: 6/14/2011 Report Date: 6/14/2011 Barrier #: 9272
Location: Greenglen Ave - North
X Coordinate: -121.28991
Y Coordinate: 38.66524
Barrier Area: Sidewalks
Barrier Type: No Sidewalk - No Barricade
Code Ref: MUTCD Section 6D.01
As Built Meas: 1 Quantity: JOB
Description: No barricade provided where sidewalk ends in hazardous location
As Built Desc: No barricade or other warning provided for the visually impaired at end of sidewalk
Solution: Provide barricade with cane detectable warning at end of sidewalk
Bar. Severity: 1 Necessary Cost Estimate: $1,350.00 Status:
Implementation Priority: 4 Facility Function:
Implementation Phase: Implementation Date:
Official Responsible:
Notes:

Field Date: 6/14/2011 Report Date: 6/14/2011 Barrier #: 9273
Location: Greenglen Ave - South
X Coordinate: -121.28994
Y Coordinate: 38.66517
Barrier Area: Sidewalks
Barrier Type: No Sidewalk - No Barricade
Code Ref: MUTCD Section 6D.01
As Built Meas: 1 Quantity: JOB
Description: No barricade provided where sidewalk ends in hazardous location
As Built Desc: No barricade or other warning provided for the visually impaired at end of sidewalk
Solution: Provide barricade with cane detectable warning at end of sidewalk
Bar. Severity: 1 Necessary Cost Estimate: $1,350.00 Status:
Implementation Priority: 4 Facility Function:
Implementation Phase: Implementation Date:
Official Responsible:
Notes:

Field Date: 6/14/2011 Report Date: 6/14/2011 Barrier #: 9274A
Location: Greenglen Ave - South
X Coordinate: -121.2899
Y Coordinate: 38.66514
Barrier Area: Sidewalks
Barrier Type: Cross Slope - Existing (5.0% or more)
Code Ref: CBC 1133B.7.1.3 and ADA/ABA 403.3
As Built Meas: 274 Quantity: LF
Description: Cross slope exceeds 2.0% (5.0% or more)
As Built Desc: 5.2% cross slope
Solution: Demolish existing and construct new route
Bar. Severity: 1 Necessary Cost Estimate: $34,250.00 Status:
Implementation Priority: 4 Facility Function:
Implementation Phase: Implementation Date:
Official Responsible:
Notes:

Field Date: 6/14/2011 Report Date: 6/14/2011 Barrier #: 9274B
Location: Greenglen Ave - South
X Coordinate: -121.28949
Y Coordinate: 38.66515
Barrier Area: Sidewalks
Barrier Type: Clear Width - Existing (≤31" or less)
Code Ref: CBC 1133B.7.1
As Built Meas: 2 Quantity: LF
Description: Pedestrian route is not min. 48" wide (≤31" or less)
As Built Desc: 30" clear width due to pole
Solution: Demolish existing and construct new route
Bar. Severity: 1 Necessary Cost Estimate: $250.00 Status:
Implementation Priority: 4 Facility Function:
Implementation Phase: Implementation Date:
Official Responsible:
Notes:

Field Date: 6/14/2011 Report Date: 6/14/2011 Barrier #: 9275A
Location: Highview Ln - West
X Coordinate: -121.28907
Y Coordinate: 38.66512
Barrier Area: Sidewalks
Barrier Type: Cross Slope - Existing (5.0% or more)
Code Ref: CBC 1133B.7.1.3 and ADA/ABA 403.3
As Built Meas: 434 Quantity: LF
Description: Cross slope exceeds 2.0% (5.0% or more)
As Built Desc: 5.7% cross slope
Solution: Demolish existing and construct new route
Bar. Severity: 1 Necessary Cost Estimate: $54,250.00 Status:
Implementation Priority: 4 Facility Function:
Implementation Phase: Implementation Date:
Official Responsible:
Notes:

Field Date: 6/14/2011 Report Date: 6/14/2011 Barrier #: 9275B
Location: Highview Ln - West
X Coordinate: -121.28897
Y Coordinate: 38.66493
Barrier Area: Sidewalks
Barrier Type: Abrupt Change in Level - > 1/2"
Code Ref: CBC 1133B.7.1 and ADA/ABA 303.3
As Built Meas: 4 Quantity: LF
Description: Change in level greater than 1/2"
As Built Desc: 1/2" lip in sidewalk surface
Solution: Grind or repair sidewalk to remove trip hazard
Bar. Severity: 1 Necessary Cost Estimate: $1,000.00 Status:
Implementation Priority: 4 Facility Function:
Implementation Phase: Implementation Date:
Official Responsible:
Notes:

Field Date: 6/14/2011 Report Date: 6/14/2011 Barrier #: 9276
Location: Madison Ave - North
X Coordinate: -121.28905
Y Coordinate: 38.66384
Barrier Area: Sidewalks
Barrier Type: Cross Slope - Existing (3.1% to 4.0%)
Code Ref: CBC 1133B.7.1.3 and ADA/ABA 403.3
As Built Meas: 67 Quantity: LF
Description: Cross slope exceeds 2.0% (3.1% to 4.0%)
As Built Desc: 4.0% cross slope
Solution: Demolish existing and construct new route
Bar. Severity: 3 Hindrance Cost Estimate: $8,375.00 Status:
Implementation Priority: 1 Facility Function:
Implementation Phase: Implementation Date:
Official Responsible:
Notes:

Field Date: 6/14/2011 Report Date: 6/14/2011 Barrier #: 9277
Location: Madison Ave - North
X Coordinate: -121.28932
Y Coordinate: 38.66385
Barrier Area: Sidewalks
Barrier Type: Driveway - Existing (5.0% or more)
Code Ref: CBC 1133B.7.1.3 and ADA/ABA 403.3
As Built Meas: 39 Quantity: LF
Description: Driveway cross slope exceeds 2.0% (5.0% or more)
As Built Desc: 13.0% cross slope
Solution: Provide min. 48" wide level walkway through driveway
Bar. Severity: 4 Low Severity Cost Estimate: $4,875.00 Status:
Implementation Priority: 1 Facility Function:
Implementation Phase: Implementation Date:
Official Responsible:
Notes:

Field Date: 6/14/2011 Report Date: 6/14/2011 Barrier #: 9278
Location: Madison Ave - North
X Coordinate: -121.28953
Y Coordinate: 38.66387
Barrier Area: Sidewalks
Barrier Type: Driveway - Existing (5.0% or more)
Code Ref: CBC 1133B.7.1.3 and ADA/ABA 403.3
As Built Meas: 38 Quantity: LF
Description: Driveway cross slope exceeds 2.0% (5.0% or more)
As Built Desc: 7.3% cross slope
Solution: Provide min. 48" wide level walkway through driveway
Bar. Severity: 4 Low Severity Cost Estimate: $4,750.00 Status:
Implementation Priority: 1 Facility Function:
Implementation Phase: Implementation Date:
Official Responsible:
Notes:

Field Date: 6/14/2011 Report Date: 6/14/2011 Barrier #: 9279
Location: Madison Ave - North
X Coordinate: -121.28966
Y Coordinate: 38.66386
Barrier Area: Sidewalks
Barrier Type: Cross Slope - Existing (4.1% to 4.9%)
Code Ref: CBC 1133B.7.1.3 and ADA/ABA 403.3
As Built Meas: 112 Quantity: LF
Description: Cross slope exceeds 2.0% (4.1% to 4.9%)
As Built Desc: 4.1% cross slope
Solution: Demolish existing and construct new route
Bar. Severity: 2 Recommended Cost Estimate: $14,000.00 Status:
Implementation Priority: 1 Facility Function:
Implementation Phase: Implementation Date:
Official Responsible:
Notes:

Field Date: 6/14/2011 Report Date: 6/14/2011 Barrier #: 9280
Location: Madison Ave - North
X Coordinate: -121.29012
Y Coordinate: 38.66385
Barrier Area: Sidewalks
Barrier Type: Driveway - Existing (5.0% or more)
Code Ref: CBC 1133B.7.1.3 and ADA/ABA 403.3
As Built Meas: 36 Quantity: LF
Description: Driveway cross slope exceeds 2.0% (5.0% or more)
As Built Desc: 9.0% cross slope, 10.0% running slope
Solution: Provide min. 48" wide level walkway through driveway
Bar. Severity: 1 Necessary Cost Estimate: $4,500.00 Status:
Implementation Priority: 1 Facility Function:
Implementation Phase: Implementation Date:
Official Responsible:
Notes:

Field Date: 6/14/2011 Report Date: 6/14/2011 Barrier #: 9281
Location: Madison Ave - North
X Coordinate: -121.29021
Y Coordinate: 38.66387
Barrier Area: Sidewalks
Barrier Type: Cross Slope - Existing (3.1% to 4.0%)
Code Ref: CBC 1133B.7.1.3 and ADA/ABA 403.3
As Built Meas: 106 Quantity: LF
Description: Cross slope exceeds 2.0% (3.1% to 4.0%)
As Built Desc: 4.0% cross slope
Solution: Demolish existing and construct new route
Bar. Severity: 3 Hindrance Cost Estimate: $13,250.00 Status:
Implementation Priority: 1 Facility Function:
Implementation Phase: Implementation Date:
Official Responsible:
Notes:

Field Date: 6/14/2011 Report Date: 6/14/2011 Barrier #: 9282
Location: Madison Ave - North
X Coordinate: -121.29066
Y Coordinate: 38.66387
Barrier Area: Sidewalks
Barrier Type: Driveway - Existing (5.0% or more)
Code Ref: CBC 1133B.7.1.3 and ADA/ABA 403.3
As Built Meas: 41 Quantity: LF
Description: Driveway cross slope exceeds 2.0% (5.0% or more)
As Built Desc: 7.1% cross slope
Solution: Provide min. 48" wide level walkway through driveway
Bar. Severity: 4 Low Severity Cost Estimate: $5,125.00 Status:
Implementation Priority: 1 Facility Function:
Implementation Phase: Implementation Date:
Official Responsible:
Notes:

Field Date: 6/14/2011 Report Date: 6/14/2011 Barrier #: 9283
Location: Madison Ave - North
X Coordinate: -121.29073
Y Coordinate: 38.66386
Barrier Area: Sidewalks
Barrier Type: Cross Slope - Existing (3.1% to 4.0%)
Code Ref: CBC 1133B.7.1.3 and ADA/ABA 403.3
As Built Meas: 67 Quantity: LF
Description: Cross slope exceeds 2.0% (3.1% to 4.0%)
As Built Desc: 3.7% cross slope
Solution: Demolish existing and construct new route
Bar. Severity: 3 Hindrance Cost Estimate: $8,375.00 Status:
Implementation Priority: 1 Facility Function:
Implementation Phase: Implementation Date:
Official Responsible:
Notes:

Field Date: 6/14/2011 Report Date: 6/14/2011 Barrier #: 9284
Location: Madison Ave - North
X Coordinate: -121.29103
Y Coordinate: 38.66386
Barrier Area: Sidewalks
Barrier Type: Driveway - Existing (4.1% to 4.9%)
Code Ref: CBC 1133B.7.1.3 and ADA/ABA 403.3
As Built Meas: 57 Quantity: LF
Description: Driveway cross slope exceeds 2.0% (4.1% to 4.9%)
As Built Desc: 4.3% cross slope
Solution: Provide min. 48" wide level walkway through driveway
Bar. Severity: 3 Hindrance Cost Estimate: $7,125.00 Status:
Implementation Priority: 1 Facility Function:
Implementation Phase: Implementation Date:
Official Responsible:
Notes:

Field Date: 6/14/2011 Report Date: 6/14/2011 Barrier #: 9285
Location: Madison Ave - North
X Coordinate: -121.29142
Y Coordinate: 38.66387
Barrier Area: Sidewalks
Barrier Type: Driveway - Existing (5.0% or more)
Code Ref: CBC 1133B.7.1.3 and ADA/ABA 403.3
As Built Meas: 24 Quantity: LF
Description: Driveway cross slope exceeds 2.0% (5.0% or more)
As Built Desc: 6.4% cross slope
Solution: Provide min. 48" wide level walkway through driveway
Bar. Severity: 4 Low Severity Cost Estimate: $3,000.00 Status:
Implementation Priority: 1 Facility Function:
Implementation Phase: Implementation Date:
Official Responsible:
Notes:

Field Date: 6/14/2011 Report Date: 6/14/2011 Barrier #: 9286
Location: Madison Ave - North
X Coordinate: -121.29161
Y Coordinate: 38.66388
Barrier Area: Sidewalks
Barrier Type: Driveway - Existing (5.0% or more)
Code Ref: CBC 1133B.7.1.3 and ADA/ABA 403.3
As Built Meas: 56 Quantity: LF
Description: Driveway cross slope exceeds 2.0% (5.0% or more)
As Built Desc: 6.5% cross slope
Solution: Provide min. 48" wide level walkway through driveway
Bar. Severity: 4 Low Severity Cost Estimate: $7,000.00 Status:
Implementation Priority: 1 Facility Function:
Implementation Phase: Implementation Date:
Official Responsible:
Notes:

Field Date: 6/14/2011 Report Date: 6/14/2011 Barrier #: 9287
Location: Madison Ave - North
X Coordinate: -121.29171
Y Coordinate: 38.66385
Barrier Area: Sidewalks
Barrier Type: Cross Slope - Existing (4.1% to 4.9%)
Code Ref: CBC 1133B.7.1.3 and ADA/ABA 403.3
As Built Meas: 105 Quantity: LF
Description: Cross slope exceeds 2.0% (4.1% to 4.9%)
As Built Desc: 4.4% cross slope
Solution: Demolish existing and construct new route
Bar. Severity: 2 Recommended Cost Estimate: $13,125.00 Status:
Implementation Priority: 1 Facility Function:
Implementation Phase: Implementation Date:
Official Responsible:
Notes:

Field Date: 6/14/2011 Report Date: 6/14/2011 Barrier #: 9288
Location: San Juan Ave - East
X Coordinate: -121.29217
Y Coordinate: 38.66391
Barrier Area: Sidewalks
Barrier Type: Cross Slope - Existing (4.1% to 4.9%)
Code Ref: CBC 1133B.7.1.3 and ADA/ABA 403.3
As Built Meas: 123 Quantity: LF
Description: Cross slope exceeds 2.0% (4.1% to 4.9%)
As Built Desc: 4.2% cross slope
Solution: Demolish existing and construct new route
Bar. Severity: 2 Recommended Cost Estimate: $15,375.00 Status:
Implementation Priority: 1 Facility Function:
Implementation Phase: Implementation Date:
Official Responsible:
Notes:

Field Date: 6/14/2011 Report Date: 6/14/2011 Barrier #: 9289
Location: San Juan Ave - East
X Coordinate: -121.29216
Y Coordinate: 38.6643
Barrier Area: Sidewalks
Barrier Type: Driveway - Existing (5.0% or more)
Code Ref: CBC 1133B.7.1.3 and ADA/ABA 403.3
As Built Meas: 58 Quantity: LF
Description: Driveway cross slope exceeds 2.0% (5.0% or more)
As Built Desc: 5.3% cross slope
Solution: Provide min. 48" wide level walkway through driveway
Bar. Severity: 4 Low Severity Cost Estimate: $7,250.00 Status:
Implementation Priority: 1 Facility Function:
Implementation Phase: Implementation Date:
Official Responsible:
Notes:

Field Date: 6/14/2011 Report Date: 6/14/2011 Barrier #: 9290
Location: San Juan Ave - East
X Coordinate: -121.29218
Y Coordinate: 38.66452
Barrier Area: Sidewalks
Barrier Type: Driveway - Existing (5.0% or more)
Code Ref: CBC 1133B.7.1.3 and ADA/ABA 403.3
As Built Meas: 41 Quantity: LF
Description: Driveway cross slope exceeds 2.0% (5.0% or more)
As Built Desc: 10.6% cross slope
Solution: Provide min. 48" wide level walkway through driveway
Bar. Severity: 4 Low Severity Cost Estimate: $5,125.00 Status:
Implementation Priority: 1 Facility Function:
Implementation Phase: Implementation Date:
Official Responsible:
Notes:

Field Date: 6/14/2011 Report Date: 6/14/2011 Barrier #: 9291
Location: San Juan Ave - East
X Coordinate: -121.29218
Y Coordinate: 38.66459
Barrier Area: Sidewalks
Barrier Type: Cross Slope - Existing (5.0% or more)
Code Ref: CBC 1133B.7.1.3 and ADA/ABA 403.3
As Built Meas: 78 Quantity: LF
Description: Cross slope exceeds 2.0% (5.0% or more)
As Built Desc: 5.3% cross slope
Solution: Demolish existing and construct new route
Bar. Severity: 1 Necessary Cost Estimate: $9,750.00 Status:
Implementation Priority: 1 Facility Function:
Implementation Phase: Implementation Date:
Official Responsible:
Notes:

Field Date: 6/14/2011 Report Date: 6/14/2011 Barrier #: 9292
Location: San Juan Ave - East
X Coordinate: -121.29217
Y Coordinate: 38.66483
Barrier Area: Sidewalks
Barrier Type: Driveway - Existing (5.0% or more)
Code Ref: CBC 1133B.7.1.3 and ADA/ABA 403.3
As Built Meas: 44 Quantity: LF
Description: Driveway cross slope exceeds 2.0% (5.0% or more)
As Built Desc: 7.8% cross slope 9.6% running slope
Solution: Provide min. 48" wide level walkway through driveway
Bar. Severity: 1 Necessary Cost Estimate: $5,500.00 Status:
Implementation Priority: 1 Facility Function:
Implementation Phase: Implementation Date:
Official Responsible:
Notes:

Field Date: 6/14/2011 Report Date: 6/14/2011 Barrier #: 9293
Location: San Juan Ave - East
X Coordinate: -121.29218
Y Coordinate: 38.66489
Barrier Area: Sidewalks
Barrier Type: Cross Slope - Existing (3.1% to 4.0%)
Code Ref: CBC 1133B.7.1.3 and ADA/ABA 403.3
As Built Meas: 192 Quantity: LF
Description: Cross slope exceeds 2.0% (3.1% to 4.0%)
As Built Desc: 3.5% cross slope
Solution: Demolish existing and construct new route
Bar. Severity: 3 Hindrance Cost Estimate: $24,000.00 Status:
Implementation Priority: 1 Facility Function:
Implementation Phase: Implementation Date:
Official Responsible:
Notes:

Field Date: 6/14/2011 Report Date: 6/14/2011 Barrier #: 9294
Location: San Juan Ave - East
X Coordinate: -121.29218
Y Coordinate: 38.66514
Barrier Area: Sidewalks
Barrier Type: No Sidewalk - No Barricade
Code Ref: MUTCD Section 6D.01
As Built Meas: 1 Quantity: JOB
Description: No barricade provided where sidewalk ends in hazardous location
As Built Desc: No barricade or other warning provided for the visually impaired at end of sidewalk
Solution: Provide barricade with cane detectable warning at end of sidewalk
Bar. Severity: 1 Necessary Cost Estimate: $1,350.00 Status:
Implementation Priority: 1 Facility Function:
Implementation Phase: Implementation Date:
Official Responsible:
Notes:

Field Date: 6/14/2011 Report Date: 6/14/2011 Barrier #: 9295
Location: San Juan Ave - East
X Coordinate: -121.2922
Y Coordinate: 38.66514
Barrier Area: Sidewalks
Barrier Type: No Sidewalk - Transition to Shoulder
Code Ref: CBC 1121B.2 and ADA/ABA 206.2.1
As Built Meas: 1 Quantity: JOB
Description: Sidewalk ends and no ramp to pedestrian shoulder is provided
As Built Desc: No ramp to shoulder to enable pedestrian travel onto existing shoulder
Solution: Provide transition ramp to paved shoulder where no opposite sidewalk exists
Bar. Severity: 1 Necessary Cost Estimate: $2,500.00 Status:
Implementation Priority: 1 Facility Function:
Implementation Phase: Implementation Date:
Official Responsible:
Notes:

Field Date: 6/14/2011 Report Date: 6/14/2011 Barrier #: 9296
Location: San Juan Ave - East
X Coordinate: -121.29221
Y Coordinate: 38.66536
Barrier Area: Sidewalks
Barrier Type: Shoulder Cross Slope - Existing (3.1% to 4.0%)
Code Ref: CBC 1133B.7.1.3 and ADA/ABA 403.3
As Built Meas: 169 Quantity: LF
Description: Cross slope exceeds 2.0% (3.1% to 4.0%)
As Built Desc: 3.2% cross slope
Solution: Demolish existing and construct new pedestrian route
Bar. Severity: 3 Hindrance Cost Estimate: $21,125.00 Status:
Implementation Priority: 1 Facility Function:
Implementation Phase: Implementation Date:
Official Responsible:
Notes:

Field Date: 6/14/2011 Report Date: 6/14/2011 Barrier #: 9297
Location: San Juan Ave and Kalamazoo Dr - Corner B
X Coordinate: -121.29218
Y Coordinate: 38.6659
Barrier Area: Blended Transitions
Barrier Type: Detectable Warnings - Truncated Domes
Code Ref: CBC 1127B.5.3
As Built Meas: 1 Quantity: EACH
Description: No truncated domes provided at transition into roadway
As Built Desc: No detectable warning provided
Solution: Provide compliant truncated domes
Bar. Severity: 2 Recommended Cost Estimate: $1,400.00 Status:
Implementation Priority: 1 Facility Function:
Implementation Phase: Implementation Date:
Official Responsible:
Notes: Two - way intersection corners B,C

Field Date: 6/14/2011 Report Date: 6/14/2011 Barrier #: 9298
Location: San Juan Ave and Kalamazoo Dr - Corner C
X Coordinate: -121.29219
Y Coordinate: 38.66581
Barrier Area: Blended Transitions
Barrier Type: Detectable Warnings - Truncated Domes
Code Ref: CBC 1127B.5.3
As Built Meas: 1 Quantity: EACH
Description: No truncated domes provided at transition into roadway
As Built Desc: No detectable warning provided
Solution: Provide compliant truncated domes
Bar. Severity: 2 Recommended Cost Estimate: $1,400.00 Status:
Implementation Priority: 1 Facility Function:
Implementation Phase: Implementation Date:
Official Responsible:
Notes: Two - way intersection corners B,C

Field Date: 6/14/2011 Report Date: 6/14/2011 Barrier #: 9299
Location: San Juan Ave - East
X Coordinate: -121.29222
Y Coordinate: 38.66644
Barrier Area: Sidewalks
Barrier Type: Shoulder Cross Slope - Existing (5.0% or more)
Code Ref: CBC 1133B.7.1.3 and ADA/ABA 403.3
As Built Meas: 156 Quantity: LF
Description: Cross slope exceeds 2.0% (5.0% or more)
As Built Desc: 5.1% cross slope
Solution: Demolish existing and construct new pedestrian route
Bar. Severity: 1 Necessary Cost Estimate: $19,500.00 Status:
Implementation Priority: 1 Facility Function:
Implementation Phase: Implementation Date:
Official Responsible:
Notes:

Field Date: 6/14/2011 Report Date: 6/14/2011 Barrier #: 9300A
Location: San Juan Ave - East
X Coordinate: -121.29225
Y Coordinate: 38.66695
Barrier Area: Sidewalks
Barrier Type: Cross Slope - Existing (2.1% to 3.0%)
Code Ref: CBC 1133B.7.1.3 and ADA/ABA 403.3
As Built Meas: 200 Quantity: LF
Description: Cross slope exceeds 2.0% (2.1% to 3.0%)
As Built Desc: 3.0% cross slope
Solution: Low severity barrier - no remediation recommended
Bar. Severity: 4 Low Severity Cost Estimate: $0.00 Status:
Implementation Priority: 1 Facility Function:
Implementation Phase: Implementation Date:
Official Responsible:
Notes:

Field Date: 6/14/2011 Report Date: 6/14/2011 Barrier #: 9300B
Location: San Juan Ave - East
X Coordinate: -121.29221
Y Coordinate: 38.66751
Barrier Area: Sidewalks
Barrier Type: Abrupt Change in Level - > 1/2"
Code Ref: CBC 1133B.7.1 and ADA/ABA 303.3
As Built Meas: 6 Quantity: LF
Description: Change in level greater than 1/2"
As Built Desc: 1" lip in sidewalk surface
Solution: Grind or repair sidewalk to remove trip hazard
Bar. Severity: 1 Necessary Cost Estimate: $1,500.00 Status:
Implementation Priority: 1 Facility Function:
Implementation Phase: Implementation Date:
Official Responsible:
Notes:

Field Date: 6/14/2011 Report Date: 6/14/2011 Barrier #: 9301
Location: Willow Creek Dr - South
X Coordinate: -121.29214
Y Coordinate: 38.6676
Barrier Area: Sidewalks
Barrier Type: Running Slope (Existing)
Code Ref: CBC 1133B.7.3 and ADA/ABA 403.3
As Built Meas: 68 Quantity: LF
Description: Running slope exceeds 5.0%
As Built Desc: 8.9% running slope
Solution: No remediation where sidewalk sloped as roadway
Bar. Severity: 5 Technically Infeasible Cost Estimate: $0.00 Status:
Implementation Priority: 4 Facility Function:
Implementation Phase: Implementation Date:
Official Responsible:
Notes:

Field Date: 6/14/2011 Report Date: 6/14/2011 Barrier #: 9302
Location: Willow Creek Dr - South
X Coordinate: -121.29186
Y Coordinate: 38.6676
Barrier Area: Sidewalks
Barrier Type: Driveway - Existing (5.0% or more)
Code Ref: CBC 1133B.7.1.3 and ADA/ABA 403.3
As Built Meas: 36 Quantity: LF
Description: Driveway cross slope exceeds 2.0% (5.0% or more)
As Built Desc: 6.3% cross slope, 17.7% running slope
Solution: Provide min. 48" wide level walkway through driveway
Bar. Severity: 1 Necessary Cost Estimate: $4,500.00 Status:
Implementation Priority: 4 Facility Function:
Implementation Phase: Implementation Date:
Official Responsible:
Notes:

Field Date: 6/14/2011 Report Date: 6/14/2011 Barrier #: 9303
Location: Willow Creek Dr and Cedar Creek Dr - Corner C
X Coordinate: -121.29089
Y Coordinate: 38.66758
Barrier Area: Curb Ramps
Barrier Type: No Curb Ramp - Depressed Existing Curb
Code Ref: CBC 1127B.5.1 and ADA/ABA 402.2
As Built Meas: 1 Quantity: EACH
Description: No compliant curb cut at corner (intersection)
As Built Desc: 9.6% running slope at depressed area
Solution: Demolish existing and construct curb cut
Bar. Severity: 1 Necessary Cost Estimate: $2,500.00 Status:
Implementation Priority: 4 Facility Function:
Implementation Phase: Implementation Date:
Official Responsible:
Notes: Two - way intersection corners C,D

Field Date: 6/14/2011 Report Date: 6/14/2011 Barrier #: 9304
Location: Willow Creek Dr and Cedar Creek Dr - Corner D
X Coordinate: -121.29103
Y Coordinate: 38.66758
Barrier Area: Curb Ramps
Barrier Type: No Curb Ramp - Depressed Existing Curb
Code Ref: CBC 1127B.5.1 and ADA/ABA 402.2
As Built Meas: 1 Quantity: EACH
Description: No compliant curb cut at corner (intersection)
As Built Desc: 8.0% running slope at depressed area
Solution: Demolish existing and construct curb cut
Bar. Severity: 1 Necessary Cost Estimate: $2,500.00 Status:
Implementation Priority: 4 Facility Function:
Implementation Phase: Implementation Date:
Official Responsible:
Notes: Two - way intersection corners C,D

Field Date: 6/14/2011 Report Date: 6/14/2011 Barrier #: 9305
Location: Cedar Creek Dr - West
X Coordinate: -121.29104
Y Coordinate: 38.66747
Barrier Area: Sidewalks
Barrier Type: Cross Slope - Existing (2.1% to 3.0%)
Code Ref: CBC 1133B.7.1.3 and ADA/ABA 403.3
As Built Meas: 361 Quantity: LF
Description: Cross slope exceeds 2.0% (2.1% to 3.0%)
As Built Desc: 3.0% cross slope
Solution: Low severity barrier - no remediation recommended
Bar. Severity: 4 Low Severity Cost Estimate: $0.00 Status:
Implementation Priority: 4 Facility Function:
Implementation Phase: Implementation Date:
Official Responsible:
Notes:

Field Date: 6/14/2011 Report Date: 6/14/2011 Barrier #: 9306
Location: Cedar Creek Dr - South
X Coordinate: -121.29096
Y Coordinate: 38.66647
Barrier Area: Sidewalks
Barrier Type: Cross Slope - Existing (3.1% to 4.0%)
Code Ref: CBC 1133B.7.1.3 and ADA/ABA 403.3
As Built Meas: 380 Quantity: LF
Description: Cross slope exceeds 2.0% (3.1% to 4.0%)
As Built Desc: 3.8% cross slope
Solution: Demolish existing and construct new route
Bar. Severity: 3 Hindrance Cost Estimate: $47,500.00 Status:
Implementation Priority: 4 Facility Function:
Implementation Phase: Implementation Date:
Official Responsible:
Notes:

Field Date: 6/14/2011 Report Date: 6/14/2011 Barrier #: 9307A
Location: Willow Creek Dr - South
X Coordinate: -121.2908
Y Coordinate: 38.6676
Barrier Area: Sidewalks
Barrier Type: Cross Slope - Existing (3.1% to 4.0%)
Code Ref: CBC 1133B.7.1.3 and ADA/ABA 403.3
As Built Meas: 213 Quantity: LF
Description: Cross slope exceeds 2.0% (3.1% to 4.0%)
As Built Desc: 4.0% cross slope
Solution: Demolish existing and construct new route
Bar. Severity: 3 Hindrance Cost Estimate: $26,625.00 Status:
Implementation Priority: 4 Facility Function:
Implementation Phase: Implementation Date:
Official Responsible:
Notes:

Field Date: 6/14/2011 Report Date: 6/14/2011 Barrier #: 9307B
Location: Willow Creek Dr - South
X Coordinate: -121.29038
Y Coordinate: 38.66763
Barrier Area: Sidewalks
Barrier Type: Abrupt Change in Level - > 1/2"
Code Ref: CBC 1133B.7.1 and ADA/ABA 303.3
As Built Meas: 4 Quantity: LF
Description: Change in level greater than 1/2"
As Built Desc: 1/2" lip in sidewalk surface
Solution: Grind or repair sidewalk to remove trip hazard
Bar. Severity: 1 Necessary Cost Estimate: $1,000.00 Status:
Implementation Priority: 4 Facility Function:
Implementation Phase: Implementation Date:
Official Responsible:
Notes:

Field Date: 6/14/2011 Report Date: 6/14/2011 Barrier #: 9308
Location: Willow Creek Dr and Aspenwood Ct - Corner C
X Coordinate: -121.28994
Y Coordinate: 38.66763
Barrier Area: Curb Ramps
Barrier Type: No Curb Ramp - Depressed Existing Curb
Code Ref: CBC 1127B.5.1 and ADA/ABA 402.2
As Built Meas: 1 Quantity: EACH
Description: No compliant curb cut at corner (intersection)
As Built Desc: 10.1% running slope at depressed area
Solution: Demolish existing and construct curb cut
Bar. Severity: 1 Necessary Cost Estimate: $2,500.00 Status:
Implementation Priority: 4 Facility Function:
Implementation Phase: Implementation Date:
Official Responsible:
Notes: Two - way intersection corners C,D

Field Date: 6/14/2011 Report Date: 6/14/2011 Barrier #: 9309
Location: Willow Creek Dr and Aspenwood Ct - Corner D
X Coordinate: -121.29009
Y Coordinate: 38.66763
Barrier Area: Curb Ramps
Barrier Type: No Curb Ramp - Depressed Existing Curb
Code Ref: CBC 1127B.5.1 and ADA/ABA 402.2
As Built Meas: 1 Quantity: EACH
Description: No compliant curb cut at corner (intersection)
As Built Desc: 8.6% running slope at depressed area
Solution: Demolish existing and construct curb cut
Bar. Severity: 1 Necessary Cost Estimate: $2,500.00 Status:
Implementation Priority: 4 Facility Function:
Implementation Phase: Implementation Date:
Official Responsible:
Notes: Two - way intersection corners C,D

Field Date: 6/14/2011 Report Date: 6/14/2011 Barrier #: 9310
Location: Aspenwood Ct - West
X Coordinate: -121.29008
Y Coordinate: 38.66755
Barrier Area: Sidewalks
Barrier Type: Cross Slope - Existing (2.1% to 3.0%)
Code Ref: CBC 1133B.7.1.3 and ADA/ABA 403.3
As Built Meas: 162 Quantity: LF
Description: Cross slope exceeds 2.0% (2.1% to 3.0%)
As Built Desc: 3.0% cross slope
Solution: Low severity barrier - no remediation recommended
Bar. Severity: 4 Low Severity Cost Estimate: $0.00 Status:
Implementation Priority: 4 Facility Function:
Implementation Phase: Implementation Date:
Official Responsible:
Notes:

Field Date: 6/14/2011 Report Date: 6/14/2011 Barrier #: 9311
Location: Willo Creek Dr - South
X Coordinate: -121.28971
Y Coordinate: 38.66765
Barrier Area: Sidewalks
Barrier Type: Cross Slope - Existing (4.1% to 4.9%)
Code Ref: CBC 1133B.7.1.3 and ADA/ABA 403.3
As Built Meas: 187 Quantity: LF
Description: Cross slope exceeds 2.0% (4.1% to 4.9%)
As Built Desc: 4.7% cross slope
Solution: Demolish existing and construct new route
Bar. Severity: 2 Recommended Cost Estimate: $23,375.00 Status:
Implementation Priority: 4 Facility Function:
Implementation Phase: Implementation Date:
Official Responsible:
Notes:

Field Date: 6/14/2011 Report Date: 6/14/2011 Barrier #: 9312
Location: Willo Creek Dr - East
X Coordinate: -121.28884
Y Coordinate: 38.66743
Barrier Area: Sidewalks
Barrier Type: Abrupt Change in Level - > 1/2"
Code Ref: CBC 1133B.7.1 and ADA/ABA 303.3
As Built Meas: 4 Quantity: LF
Description: Change in level greater than 1/2"
As Built Desc: 1/2" lip in sidewalk surface
Solution: Grind or repair sidewalk to remove trip hazard
Bar. Severity: 1 Necessary Cost Estimate: $1,000.00 Status:
Implementation Priority: 4 Facility Function:
Implementation Phase: Implementation Date:
Official Responsible:
Notes:

Field Date: 6/14/2011 Report Date: 6/14/2011 Barrier #: 9313
Location: Willo Creek Dr - North
X Coordinate: -121.28948
Y Coordinate: 38.66777
Barrier Area: Sidewalks
Barrier Type: Cross Slope - Existing (5.0% or more)
Code Ref: CBC 1133B.7.1.3 and ADA/ABA 403.3
As Built Meas: 561 Quantity: LF
Description: Cross slope exceeds 2.0% (5.0% or more)
As Built Desc: 5.1% cross slope
Solution: Demolish existing and construct new route
Bar. Severity: 1 Necessary Cost Estimate: $70,125.00 Status:
Implementation Priority: 4 Facility Function:
Implementation Phase: Implementation Date:
Official Responsible:
Notes:

Field Date: 6/14/2011 Report Date: 6/14/2011 Barrier #: 9314
Location: Willo Creek Dr - North
X Coordinate: -121.2916
Y Coordinate: 38.6677
Barrier Area: Sidewalks
Barrier Type: Running Slope (Existing)
Code Ref: CBC 1133B.7.3 and ADA/ABA 403.3
As Built Meas: 155 Quantity: LF
Description: Running slope exceeds 5.0%
As Built Desc: 6.5% running slope
Solution: No remediation where sidewalk sloped as roadway
Bar. Severity: 5 Technically Infeasible Cost Estimate: $0.00 Status:
Implementation Priority: 4 Facility Function:
Implementation Phase: Implementation Date:
Official Responsible:
Notes:

Field Date: 6/14/2011 Report Date: 6/14/2011 Barrier #: 9315
Location: San Juan Ave - East
X Coordinate: -121.29214
Y Coordinate: 38.66781
Barrier Area: Sidewalks
Barrier Type: Cross Slope - Existing (3.1% to 4.0%)
Code Ref: CBC 1133B.7.1.3 and ADA/ABA 403.3
As Built Meas: 83 Quantity: LF
Description: Cross slope exceeds 2.0% (3.1% to 4.0%)
As Built Desc: 3.2% cross slope
Solution: Demolish existing and construct new route
Bar. Severity: 3 Hindrance Cost Estimate: $10,375.00 Status:
Implementation Priority: 1 Facility Function:
Implementation Phase: Implementation Date:
Official Responsible:
Notes:

Field Date: 6/14/2011 Report Date: 6/14/2011 Barrier #: 9316
Location: San Juan Ave - East
X Coordinate: -121.29218
Y Coordinate: 38.66792
Barrier Area: Bus Stops and Shelters
Barrier Type: Bus Stop Pad
Code Ref: CBC 1121B.2.1 and ADAAG 10.2.1(1)
As Built Meas: 4 Quantity: LF
Description: No min. 60" x 96" space provided at bus stop pad or shelter
As Built Desc: No landing provided
Solution: Demolish existing and construct new bus pad or shelter pad
Bar. Severity: 3 Hindrance Cost Estimate: $500.00 Status:
Implementation Priority: 1 Facility Function:
Implementation Phase: Implementation Date:
Official Responsible:
Notes:

Field Date: 6/14/2011 Report Date: 6/14/2011 Barrier #: 9317
Location: San Juan Ave - East
X Coordinate: -121.29223
Y Coordinate: 38.66799
Barrier Area: Sidewalks
Barrier Type: No Sidewalk - Transition to Shoulder
Code Ref: CBC 1121B.2 and ADA/ABA 206.2.1
As Built Meas: 1 Quantity: JOB
Description: Sidewalk ends and no ramp to pedestrian shoulder is provided
As Built Desc: No ramp to shoulder to enable pedestrian travel onto existing shoulder
Solution: Provide transition ramp to paved shoulder where no opposite sidewalk exists
Bar. Severity: 1 Necessary Cost Estimate: $2,500.00 Status:
Implementation Priority: 1 Facility Function:
Implementation Phase: Implementation Date:
Official Responsible:
Notes:

Field Date: 6/14/2011 Report Date: 6/14/2011 Barrier #: 9318
Location: San Juan Ave - East
X Coordinate: -121.29224
Y Coordinate: 38.66809
Barrier Area: Sidewalks
Barrier Type: Shoulder Cross Slope - Existing (3.1% to 4.0%)
Code Ref: CBC 1133B.7.1.3 and ADA/ABA 403.3
As Built Meas: 152 Quantity: LF
Description: Cross slope exceeds 2.0% (3.1% to 4.0%)
As Built Desc: 3.2% cross slope
Solution: Demolish existing and construct new pedestrian route
Bar. Severity: 3 Hindrance Cost Estimate: $19,000.00 Status:
Implementation Priority: 1 Facility Function:
Implementation Phase: Implementation Date:
Official Responsible:
Notes:

Field Date: 6/14/2011 Report Date: 6/14/2011 Barrier #: 9319
Location: San Juan Ave and Wells - Corner B
X Coordinate: -121.29224
Y Coordinate: 38.6686
Barrier Area: Blended Transitions
Barrier Type: Detectable Warnings - Truncated Domes
Code Ref: CBC 1127B.5.3
As Built Meas: 1 Quantity: EACH
Description: No truncated domes provided at transition into roadway
As Built Desc: No detectable warning provided
Solution: Provide compliant truncated domes
Bar. Severity: 2 Recommended Cost Estimate: $1,400.00 Status:
Implementation Priority: 1 Facility Function:
Implementation Phase: Implementation Date:
Official Responsible:
Notes: Two - way intersection corners B,C

Field Date: 6/14/2011 Report Date: 6/14/2011 Barrier #: 9320
Location: San Juan Ave and Wells - Corner C
X Coordinate: -121.29223
Y Coordinate: 38.66852
Barrier Area: Blended Transitions
Barrier Type: Detectable Warnings - Truncated Domes
Code Ref: CBC 1127B.5.3
As Built Meas: 1 Quantity: EACH
Description: No truncated domes provided at transition into roadway
As Built Desc: No detectable warning provided
Solution: Provide compliant truncated domes
Bar. Severity: 2 Recommended Cost Estimate: $1,400.00 Status:
Implementation Priority: 1 Facility Function:
Implementation Phase: Implementation Date:
Official Responsible:
Notes: Two - way intersection corners B,C

Field Date: 6/14/2011 Report Date: 6/14/2011 Barrier #: 9321
Location: San Juan Ave - East
X Coordinate: -121.29228
Y Coordinate: 38.66865
Barrier Area: Sidewalks
Barrier Type: Shoulder Cross Slope - Existing (3.1% to 4.0%)
Code Ref: CBC 1133B.7.1.3 and ADA/ABA 403.3
As Built Meas: 471 Quantity: LF
Description: Cross slope exceeds 2.0% (3.1% to 4.0%)
As Built Desc: 3.5% cross slope
Solution: Demolish existing and construct new pedestrian route
Bar. Severity: 3 Hindrance Cost Estimate: $58,875.00 Status:
Implementation Priority: 1 Facility Function:
Implementation Phase: Implementation Date:
Official Responsible:
Notes:

Field Date: 6/14/2011 Report Date: 6/14/2011 Barrier #: 9322
Location: San Juan Ave and Ranch Ave - Corner B
X Coordinate: -121.29223
Y Coordinate: 38.67018
Barrier Area: Blended Transitions
Barrier Type: Detectable Warnings - Truncated Domes
Code Ref: CBC 1127B.5.3
As Built Meas: 1 Quantity: EACH
Description: No truncated domes provided at transition into roadway
As Built Desc: No detectable warning provided
Solution: Provide compliant truncated domes
Bar. Severity: 2 Recommended Cost Estimate: $1,400.00 Status:
Implementation Priority: 1 Facility Function:
Implementation Phase: Implementation Date:
Official Responsible:
Notes: Two - way intersection corners B,C

Field Date: 6/14/2011 Report Date: 6/14/2011 Barrier #: 9323
Location: San Juan Ave and Ranch Ave - Corner C
X Coordinate: -121.29224
Y Coordinate: 38.67009
Barrier Area: Curb Ramps
Barrier Type: No Curb Ramp - Depressed Existing Curb
Code Ref: CBC 1127B.5.1 and ADA/ABA 402.2
As Built Meas: 1 Quantity: EACH
Description: No compliant curb cut at corner (intersection)
As Built Desc: 7.3% running slope at depressed area
Solution: Demolish existing and construct curb cut
Bar. Severity: 1 Necessary Cost Estimate: $2,500.00 Status:
Implementation Priority: 1 Facility Function:
Implementation Phase: Implementation Date:
Official Responsible:
Notes: Two - way intersection corners B,C

Field Date: 6/14/2011 Report Date: 6/14/2011 Barrier #: 9324A
Location: Ranch Ave - South
X Coordinate: -121.29215
Y Coordinate: 38.67009
Barrier Area: Sidewalks
Barrier Type: Cross Slope - Existing (5.0% or more)
Code Ref: CBC 1133B.7.1.3 and ADA/ABA 403.3
As Built Meas: 333 Quantity: LF
Description: Cross slope exceeds 2.0% (5.0% or more)
As Built Desc: 5.1% cross slope
Solution: Demolish existing and construct new route
Bar. Severity: 1 Necessary Cost Estimate: $41,625.00 Status:
Implementation Priority: 4 Facility Function:
Implementation Phase: Implementation Date:
Official Responsible:
Notes:

Field Date: 6/14/2011 Report Date: 6/14/2011 Barrier #: 9324B
Location: Ranch Ave - South
X Coordinate: -121.29169
Y Coordinate: 38.67007
Barrier Area: Sidewalks
Barrier Type: Abrupt Change in Level - > 1/2"
Code Ref: CBC 1133B.7.1 and ADA/ABA 303.3
As Built Meas: 4 Quantity: LF
Description: Change in level greater than 1/2"
As Built Desc: 1/2" lip in sidewalk surface
Solution: Grind or repair sidewalk to remove trip hazard
Bar. Severity: 1 Necessary Cost Estimate: $1,000.00 Status:
Implementation Priority: 4 Facility Function:
Implementation Phase: Implementation Date:
Official Responsible:
Notes:

Field Date: 6/14/2011 Report Date: 6/14/2011 Barrier #: 9324C
Location: Ranch Ave - South
X Coordinate: -121.29118
Y Coordinate: 38.6701
Barrier Area: Sidewalks
Barrier Type: Clear Width - Existing (≤31” or less)
Code Ref: CBC 1133B.7.1
As Built Meas: 2 Quantity: LF
Description: Pedestrian route is not min. 48" wide (≤31” or less)
As Built Desc: 30" clear width due to pole
Solution: Demolish existing and construct new route
Bar. Severity: 1 Necessary Cost Estimate: $250.00 Status:
Implementation Priority: 4 Facility Function:
Implementation Phase: Implementation Date:
Official Responsible:
Notes:

Field Date: 6/14/2011 Report Date: 6/14/2011 Barrier #: 9325
Location: Ranch Ave - South
X Coordinate: -121.29089
Y Coordinate: 38.6701
Barrier Area: Sidewalks
Barrier Type: Driveway - Existing (5.0% or more)
Code Ref: CBC 1133B.7.1.3 and ADA/ABA 403.3
As Built Meas: 30 Quantity: LF
Description: Driveway cross slope exceeds 2.0% (5.0% or more)
As Built Desc: 6.1% cross slope
Solution: Provide min. 48" wide level walkway through driveway
Bar. Severity: 4 Low Severity Cost Estimate: $3,750.00 Status:
Implementation Priority: 4 Facility Function:
Implementation Phase: Implementation Date:
Official Responsible:
Notes:

Field Date: 6/14/2011 Report Date: 6/14/2011 Barrier #: 9326
Location: Ranch Ave - South
X Coordinate: -121.29084
Y Coordinate: 38.67008
Barrier Area: Sidewalks
Barrier Type: Cross Slope - Existing (4.1% to 4.9%)
Code Ref: CBC 1133B.7.1.3 and ADA/ABA 403.3
As Built Meas: 80 Quantity: LF
Description: Cross slope exceeds 2.0% (4.1% to 4.9%)
As Built Desc: 4.1% cross slope
Solution: Demolish existing and construct new route
Bar. Severity: 2 Recommended Cost Estimate: $10,000.00 Status:
Implementation Priority: 4 Facility Function:
Implementation Phase: Implementation Date:
Official Responsible:
Notes:

Field Date: 6/14/2011 Report Date: 6/14/2011 Barrier #: 9327
Location: Ranch Ave - South
X Coordinate: -121.29046
Y Coordinate: 38.67011
Barrier Area: Sidewalks
Barrier Type: Cross Slope - Existing (5.0% or more)
Code Ref: CBC 1133B.7.1.3 and ADA/ABA 403.3
As Built Meas: 77 Quantity: LF
Description: Cross slope exceeds 2.0% (5.0% or more)
As Built Desc: 5.4% cross slope
Solution: Demolish existing and construct new route
Bar. Severity: 1 Necessary Cost Estimate: $9,625.00 Status:
Implementation Priority: 4 Facility Function:
Implementation Phase: Implementation Date:
Official Responsible:
Notes:

Field Date: 6/14/2011 Report Date: 6/14/2011 Barrier #: 9337B
Location: San Juan Ave - East
X Coordinate: -121.29226
Y Coordinate: 38.67085
Barrier Area: Sidewalks
Barrier Type: Drop-off Along Ped Route (> 4")
Code Ref: CBC 1133B.8.1
As Built Meas: 60 Quantity: LF
Description: Drop of more than 4" along pedestrian route lacks warning curb
As Built Desc: 24" drop off creates hazardous condition for the visually impaired
Solution: Provide curb projecting at least 6" above the walk or sidewalk surface to warn the blind of a potent
Bar. Severity: 1 Necessary Cost Estimate: $10,500.00 Status:
Implementation Priority: 1 Facility Function:
Implementation Phase: Implementation Date:
Official Responsible:
Notes:

Field Date: 6/14/2011 Report Date: 6/14/2011 Barrier #: 9338
Location: San Juan Ave and Westgate Dr - Corner B
X Coordinate: -121.2923
Y Coordinate: 38.67185
Barrier Area: Blended Transitions
Barrier Type: Detectable Warnings - Truncated Domes
Code Ref: CBC 1127B.5.3
As Built Meas: 1 Quantity: EACH
Description: No truncated domes provided at transition into roadway
As Built Desc: No detectable warning provided
Solution: Provide compliant truncated domes
Bar. Severity: 2 Recommended Cost Estimate: $1,400.00 Status:
Implementation Priority: 1 Facility Function:
Implementation Phase: Implementation Date:
Official Responsible:
Notes: Two - way intersection corners B,C

Field Date: 6/14/2011 Report Date: 6/14/2011 Barrier #: 9339
Location: San Juan Ave and Westgate Dr - Corner C
X Coordinate: -121.2923
Y Coordinate: 38.67174
Barrier Area: Blended Transitions
Barrier Type: Detectable Warnings - Truncated Domes
Code Ref: CBC 1127B.5.3
As Built Meas: 1 Quantity: EACH
Description: No truncated domes provided at transition into roadway
As Built Desc: No detectable warning provided
Solution: Provide compliant truncated domes
Bar. Severity: 2 Recommended Cost Estimate: $1,400.00 Status:
Implementation Priority: 1 Facility Function:
Implementation Phase: Implementation Date:
Official Responsible:
Notes: Two - way intersection corners B,C

Field Date: 6/14/2011 Report Date: 6/14/2011 Barrier #: 9340
Location: San Juan Ave - East
X Coordinate: -121.29228
Y Coordinate: 38.67199
Barrier Area: Sidewalks
Barrier Type: Shoulder Cross Slope - Existing (5.0% or more)
Code Ref: CBC 1133B.7.1.3 and ADA/ABA 403.3
As Built Meas: 575 Quantity: LF
Description: Cross slope exceeds 2.0% (5.0% or more)
As Built Desc: 7.1% cross slope
Solution: Demolish existing and construct new pedestrian route
Bar. Severity: 1 Necessary Cost Estimate: $71,875.00 Status:
Implementation Priority: 1 Facility Function:
Implementation Phase: Implementation Date:
Official Responsible:
Notes:

Field Date: 6/14/2011 Report Date: 6/14/2011 Barrier #: 9341
Location: San Juan Ave - East
X Coordinate: -121.29228
Y Coordinate: 38.67348
Barrier Area: Sidewalks
Barrier Type: Driveway - Existing (5.0% or more)
Code Ref: CBC 1133B.7.1.3 and ADA/ABA 403.3
As Built Meas: 41 Quantity: LF
Description: Driveway cross slope exceeds 2.0% (5.0% or more)
As Built Desc: 6.6% cross slope
Solution: Provide min. 48" wide level walkway through driveway
Bar. Severity: 4 Low Severity Cost Estimate: $5,125.00 Status:
Implementation Priority: 1 Facility Function:
Implementation Phase: Implementation Date:
Official Responsible:
Notes:

Field Date: 6/14/2011 Report Date: 6/14/2011 Barrier #: 9342
Location: San Juan Ave - East
X Coordinate: -121.29234
Y Coordinate: 38.67379
Barrier Area: Sidewalks
Barrier Type: Driveway - Existing (5.0% or more)
Code Ref: CBC 1133B.7.1.3 and ADA/ABA 403.3
As Built Meas: 41 Quantity: LF
Description: Driveway cross slope exceeds 2.0% (5.0% or more)
As Built Desc: 7.1% cross slope
Solution: Provide min. 48" wide level walkway through driveway
Bar. Severity: 4 Low Severity Cost Estimate: $5,125.00 Status:
Implementation Priority: 1 Facility Function:
Implementation Phase: Implementation Date:
Official Responsible:
Notes:

Field Date: 6/14/2011 Report Date: 6/14/2011 Barrier #: 9343
Location: San Juan Ave and North Lea - Corner B
X Coordinate: -121.29231
Y Coordinate: 38.67394
Barrier Area: Blended Transitions
Barrier Type: Detectable Warnings - Truncated Domes
Code Ref: CBC 1127B.5.3
As Built Meas: 1 Quantity: EACH
Description: No truncated domes provided at transition into roadway
As Built Desc: No detectable warning provided
Solution: Provide compliant truncated domes
Bar. Severity: 2 Recommended Cost Estimate: $1,400.00 Status:
Implementation Priority: 1 Facility Function:
Implementation Phase: Implementation Date:
Official Responsible:
Notes:

Field Date: 6/14/2011 Report Date: 6/14/2011 Barrier #: 9344
Location: San Juan Ave and North Lea - Corner C
X Coordinate: -121.29233
Y Coordinate: 38.67382
Barrier Area: Curb Ramps
Barrier Type: No Curb Ramp
Code Ref: CBC 1127B.5.1 and ADA/ABA 402.2
As Built Meas: 1 Quantity: EACH
Description: No curb cut at corner (intersection)
As Built Desc: No curb ramp at corner
Solution: Demolish existing and construct curb cut
Bar. Severity: 1 Necessary Cost Estimate: $2,500.00 Status:
Implementation Priority: 1 Facility Function:
Implementation Phase: Implementation Date:
Official Responsible:
Notes:

Field Date: 6/14/2011 Report Date: 6/14/2011 Barrier #: 9345
Location: San Juan Ave - East
X Coordinate: -121.29237
Y Coordinate: 38.674
Barrier Area: Sidewalks
Barrier Type: Shoulder Cross Slope - Existing (5.0% or more)
Code Ref: CBC 1133B.7.1.3 and ADA/ABA 403.3
As Built Meas: 200 Quantity: LF
Description: Cross slope exceeds 2.0% (5.0% or more)
As Built Desc: 6.8% cross slope
Solution: Demolish existing and construct new pedestrian route
Bar. Severity: 1 Necessary Cost Estimate: $25,000.00 Status:
Implementation Priority: 1 Facility Function:
Implementation Phase: Implementation Date:
Official Responsible:
Notes:

Field Date: 6/14/2011 Report Date: 6/14/2011 Barrier #: 9346
Location: San Juan Ave - East
X Coordinate: -121.29232
Y Coordinate: 38.67417
Barrier Area: Bus Stops and Shelters
Barrier Type: Bus Stop Pad
Code Ref: CBC 1121B.2.1 and ADAAG 10.2.1(1)
As Built Meas: 4 Quantity: LF
Description: No min. 60" x 96" space provided at bus stop pad or shelter
As Built Desc: No landing provided
Solution: Demolish existing and construct new bus pad or shelter pad
Bar. Severity: 3 Hindrance Cost Estimate: $500.00 Status:
Implementation Priority: 1 Facility Function:
Implementation Phase: Implementation Date:
Official Responsible:
Notes:

Field Date: 6/14/2011 Report Date: 6/14/2011 Barrier #: 9347
Location: San Juan Ave - East
X Coordinate: -121.29229
Y Coordinate: 38.67453
Barrier Area: Sidewalks
Barrier Type: No Sidewalk - Transition to Shoulder
Code Ref: CBC 1121B.2 and ADA/ABA 206.2.1
As Built Meas: 1 Quantity: JOB
Description: Sidewalk ends and no ramp to pedestrian shoulder is provided
As Built Desc: No ramp to shoulder to enable pedestrian travel onto existing shoulder
Solution: Provide transition ramp to paved shoulder where no opposite sidewalk exists
Bar. Severity: 1 Necessary Cost Estimate: $2,500.00 Status:
Implementation Priority: 1 Facility Function:
Implementation Phase: Implementation Date:
Official Responsible:
Notes:

Field Date: 6/14/2011 Report Date: 6/14/2011 Barrier #: 9348
Location: San Juan Ave - East
X Coordinate: -121.29227
Y Coordinate: 38.67455
Barrier Area: Sidewalks
Barrier Type: No Sidewalk - Transition to Shoulder
Code Ref: CBC 1121B.2 and ADA/ABA 206.2.1
As Built Meas: 1 Quantity: JOB
Description: Sidewalk ends and no ramp to pedestrian shoulder is provided
As Built Desc: No ramp to shoulder to enable pedestrian travel onto existing shoulder
Solution: Provide transition ramp to paved shoulder where no opposite sidewalk exists
Bar. Severity: 1 Necessary Cost Estimate: $2,500.00 Status:
Implementation Priority: 1 Facility Function:
Implementation Phase: Implementation Date:
Official Responsible:
Notes:

Field Date: 6/14/2011 Report Date: 6/14/2011 Barrier #: 9349
Location: San Juan Ave and Lucky Ln - Corner C
X Coordinate: -121.2923
Y Coordinate: 38.67484
Barrier Area: Blended Transitions
Barrier Type: Detectable Warnings - Truncated Domes
Code Ref: CBC 1127B.5.3
As Built Meas: 1 Quantity: EACH
Description: No truncated domes provided at transition into roadway
As Built Desc: No detectable warning provided
Solution: Provide compliant truncated domes
Bar. Severity: 2 Recommended Cost Estimate: $1,400.00 Status:
Implementation Priority: 1 Facility Function:
Implementation Phase: Implementation Date:
Official Responsible:
Notes: Two - way intersection corners B,C. Corner B compliant

Field Date: 6/14/2011 Report Date: 6/14/2011 Barrier #: 9350
Location: Lucky Ln - South
X Coordinate: -121.29227
Y Coordinate: 38.67478
Barrier Area: Sidewalks
Barrier Type: No sidewalk
Code Ref: CBC 1127B.1 and ADA/ABA 206.2.1
As Built Meas: 890 Quantity: LF
Description: No pedestrian route provided
As Built Desc: No sidewalk provided
Solution: Construct new firm and stable pedestrian route
Bar. Severity: 1 Necessary Cost Estimate: $89,000.00 Status:
Implementation Priority: 4 Facility Function:
Implementation Phase: Implementation Date:
Official Responsible:
Notes:

Field Date: 6/14/2011 Report Date: 6/14/2011 Barrier #: 9351
Location: Lucky Ln - North
X Coordinate: -121.28932
Y Coordinate: 38.67532
Barrier Area: Sidewalks
Barrier Type: No sidewalk
Code Ref: CBC 1127B.1 and ADA/ABA 206.2.1
As Built Meas: 875 Quantity: LF
Description: No pedestrian route provided
As Built Desc: No sidewalk provided
Solution: Construct new firm and stable pedestrian route
Bar. Severity: 1 Necessary Cost Estimate: $87,500.00 Status:
Implementation Priority: 4 Facility Function:
Implementation Phase: Implementation Date:
Official Responsible:
Notes:

Field Date: 6/14/2011 Report Date: 6/14/2011 Barrier #: 9352
Location: San Juan Ave - East
X Coordinate: -121.29229
Y Coordinate: 38.67531
Barrier Area: Sidewalks
Barrier Type: Driveway - Existing (5.0% or more)
Code Ref: CBC 1133B.7.1.3 and ADA/ABA 403.3
As Built Meas: 38 Quantity: LF
Description: Driveway cross slope exceeds 2.0% (5.0% or more)
As Built Desc: 10.4% cross slope, 14.2% running slope
Solution: Provide min. 48" wide level walkway through driveway
Bar. Severity: 1 Necessary Cost Estimate: $4,750.00 Status:
Implementation Priority: 1 Facility Function:
Implementation Phase: Implementation Date:
Official Responsible:
Notes:

Field Date: 6/14/2011 Report Date: 6/14/2011 Barrier #: 9353
Location: San Juan Ave - East
X Coordinate: -121.29234
Y Coordinate: 38.67559
Barrier Area: Sidewalks
Barrier Type: Driveway - Existing (5.0% or more)
Code Ref: CBC 1133B.7.1.3 and ADA/ABA 403.3
As Built Meas: 40 Quantity: LF
Description: Driveway cross slope exceeds 2.0% (5.0% or more)
As Built Desc: 9.5% cross slope
Solution: Provide min. 48" wide level walkway through driveway
Bar. Severity: 4 Low Severity Cost Estimate: $5,000.00 Status:
Implementation Priority: 1 Facility Function:
Implementation Phase: Implementation Date:
Official Responsible:
Notes:

Field Date: 6/14/2011 Report Date: 6/14/2011 Barrier #: 9354
Location: San Juan Ave - East
X Coordinate: -121.2923
Y Coordinate: 38.67573
Barrier Area: Sidewalks
Barrier Type: Driveway - Existing (5.0% or more)
Code Ref: CBC 1133B.7.1.3 and ADA/ABA 403.3
As Built Meas: 40 Quantity: LF
Description: Driveway cross slope exceeds 2.0% (5.0% or more)
As Built Desc: 6.6% cross slope, 10.5% running slope
Solution: Provide min. 48" wide level walkway through driveway
Bar. Severity: 1 Necessary Cost Estimate: $5,000.00 Status:
Implementation Priority: 1 Facility Function:
Implementation Phase: Implementation Date:
Official Responsible:
Notes:

Field Date: 6/14/2011 Report Date: 6/14/2011 Barrier #: 9355
Location: San Juan Ave - East
X Coordinate: -121.29235
Y Coordinate: 38.67614
Barrier Area: Sidewalks
Barrier Type: Driveway - Existing (5.0% or more)
Code Ref: CBC 1133B.7.1.3 and ADA/ABA 403.3
As Built Meas: 38 Quantity: LF
Description: Driveway cross slope exceeds 2.0% (5.0% or more)
As Built Desc: 12.8% cross slope
Solution: Provide min. 48" wide level walkway through driveway
Bar. Severity: 4 Low Severity Cost Estimate: $4,750.00 Status:
Implementation Priority: 1 Facility Function:
Implementation Phase: Implementation Date:
Official Responsible:
Notes:

Field Date: 6/14/2011 Report Date: 6/14/2011 Barrier #: 9356
Location: San Juan Ave - East
X Coordinate: -121.29231
Y Coordinate: 38.67635
Barrier Area: Sidewalks
Barrier Type: Driveway - Existing (5.0% or more)
Code Ref: CBC 1133B.7.1.3 and ADA/ABA 403.3
As Built Meas: 52 Quantity: LF
Description: Driveway cross slope exceeds 2.0% (5.0% or more)
As Built Desc: 13.3% cross slope, 9.0% running slope
Solution: Provide min. 48" wide level walkway through driveway
Bar. Severity: 1 Necessary Cost Estimate: $6,500.00 Status:
Implementation Priority: 1 Facility Function:
Implementation Phase: Implementation Date:
Official Responsible:
Notes:

Field Date: 6/14/2011 Report Date: 6/14/2011 Barrier #: 9357
Location: San Juan Ave - East
X Coordinate: -121.29232
Y Coordinate: 38.6764
Barrier Area: Sidewalks
Barrier Type: Cross Slope - Existing (4.1% to 4.9%)
Code Ref: CBC 1133B.7.1.3 and ADA/ABA 403.3
As Built Meas: 403 Quantity: LF
Description: Cross slope exceeds 2.0% (4.1% to 4.9%)
As Built Desc: 4.4% cross slope
Solution: Demolish existing and construct new route
Bar. Severity: 2 Recommended Cost Estimate: $50,375.00 Status:
Implementation Priority: 1 Facility Function:
Implementation Phase: Implementation Date:
Official Responsible:
Notes:

Field Date: 6/14/2011 Report Date: 6/14/2011 Barrier #: 9358A
Location: Greenback Ln - South
X Coordinate: -121.29195
Y Coordinate: 38.67815
Barrier Area: Bus Stops and Shelters
Barrier Type: Bench Seat Depth
Code Ref: ADAAG 4.37.1 and ADA/ABA 903.4
As Built Meas: 2 Quantity: EACH
Description: Bench seat depth not 20" - 24" deep
As Built Desc: 12" bench seat depth
Solution: Provide min. 1 accessible bench at bench stop
Bar. Severity: 3 Hindrance Cost Estimate: $775.00 Status:
Implementation Priority: 1 Facility Function:
Implementation Phase: Implementation Date:
Official Responsible:
Notes:

Field Date: 6/14/2011 Report Date: 6/14/2011 Barrier #: 9358B
Location: Greenback Ln - South
X Coordinate: -121.29195
Y Coordinate: 38.67815
Barrier Area: Bus Stops and Shelters
Barrier Type: Bench Seat Height
Code Ref: ADAAG 4.37.3* and ADA/ABA 903.4
As Built Meas: 2 Quantity: EACH
Description: Bench seat height not between 17" - 19"
As Built Desc: 17" bench seat height
Solution: Provide new compliant bench or remount at compliant height where possible
Bar. Severity: 3 Hindrance Cost Estimate: $0.00 Status:
Implementation Priority: 1 Facility Function:
Implementation Phase: Implementation Date:
Official Responsible:
Notes:

Field Date: 6/14/2011 Report Date: 6/14/2011 Barrier #: 9358C
Location: Greenback Ln - South
X Coordinate: -121.29195
Y Coordinate: 38.67815
Barrier Area: Bus Stops and Shelters
Barrier Type: Bench Back Support
Code Ref: ADAAG 4.37.4 and ADA/ABA 903.4
As Built Meas: 2 Quantity: EACH
Description: Bench has no back support of at least 18" high
As Built Desc: No back support provided
Solution: Provide min. 1 accessible bench at bench stop or shelter
Bar. Severity: 3 Hindrance Cost Estimate: $0.00 Status:
Implementation Priority: 1 Facility Function:
Implementation Phase: Implementation Date:
Official Responsible:
Notes:

Field Date: 6/14/2011 Report Date: 6/14/2011 Barrier #: 9359
Location: Greenback Ln - South
X Coordinate: -121.29171
Y Coordinate: 38.67817
Barrier Area: Sidewalks
Barrier Type: Driveway - Existing (3.1% to 4.0%)
Code Ref: CBC 1133B.7.1.3 and ADA/ABA 403.3
As Built Meas: 55 Quantity: LF
Description: Driveway cross slope exceeds 2.0% (3.1% to 4.0%)
As Built Desc: 3.7% cross slope
Solution: Provide min. 48" wide level walkway through driveway
Bar. Severity: 2 Recommended Cost Estimate: $6,875.00 Status:
Implementation Priority: 1 Facility Function:
Implementation Phase: Implementation Date:
Official Responsible:
Notes:

Field Date: 6/14/2011 Report Date: 6/14/2011 Barrier #: 9360
Location: Greenback Ln - South
X Coordinate: -121.29121
Y Coordinate: 38.67817
Barrier Area: Sidewalks
Barrier Type: Clear Width - Existing (32” to 35”)
Code Ref: CBC 1133B.7.1
As Built Meas: 60 Quantity: LF
Description: Pedestrian route is not min. 48" wide (32” to 35”)
As Built Desc: 32" clear width due to pole and guide wire
Solution: Demolish existing and construct new route
Bar. Severity: 2 Recommended Cost Estimate: $7,500.00 Status:
Implementation Priority: 1 Facility Function:
Implementation Phase: Implementation Date:
Official Responsible:
Notes:

Field Date: 6/14/2011 Report Date: 6/14/2011 Barrier #: 9361
Location: Greenback Ln - South
X Coordinate: -121.29087
Y Coordinate: 38.67819
Barrier Area: Sidewalks
Barrier Type: Clear Width - Existing (36” to 43”)
Code Ref: CBC 1133B.7.1
As Built Meas: 2 Quantity: LF
Description: Pedestrian route is not min. 48" wide (36” to 43”)
As Built Desc: 36" clear width due to pole
Solution: Demolish existing and construct new route
Bar. Severity: 3 Hindrance Cost Estimate: $250.00 Status:
Implementation Priority: 1 Facility Function:
Implementation Phase: Implementation Date:
Official Responsible:
Notes:

Field Date: 6/14/2011 Report Date: 6/14/2011 Barrier #: 9362
Location: Greenback Ln - South
X Coordinate: -121.29065
Y Coordinate: 38.67817
Barrier Area: Sidewalks
Barrier Type: Driveway - Existing (3.1% to 4.0%)
Code Ref: CBC 1133B.7.1.3 and ADA/ABA 403.3
As Built Meas: 50 Quantity: LF
Description: Driveway cross slope exceeds 2.0% (3.1% to 4.0%)
As Built Desc: 3.4% cross slope
Solution: Provide min. 48" wide level walkway through driveway
Bar. Severity: 2 Recommended Cost Estimate: $6,250.00 Status:
Implementation Priority: 1 Facility Function:
Implementation Phase: Implementation Date:
Official Responsible:
Notes:

Field Date: 6/14/2011 Report Date: 6/14/2011 Barrier #: 9363
Location: Greenback Ln - South
X Coordinate: -121.29037
Y Coordinate: 38.67817
Barrier Area: Sidewalks
Barrier Type: Driveway - Existing (5.0% or more)
Code Ref: CBC 1133B.7.1.3 and ADA/ABA 403.3
As Built Meas: 46 Quantity: LF
Description: Driveway cross slope exceeds 2.0% (5.0% or more)
As Built Desc: 5.0% cross slope
Solution: Provide min. 48" wide level walkway through driveway
Bar. Severity: 4 Low Severity Cost Estimate: $5,750.00 Status:
Implementation Priority: 1 Facility Function:
Implementation Phase: Implementation Date:
Official Responsible:
Notes:

Field Date: 6/14/2011 Report Date: 6/14/2011 Barrier #: 9364
Location: Greenback Ln - South
X Coordinate: -121.29019
Y Coordinate: 38.67817
Barrier Area: Sidewalks
Barrier Type: Surface Condition - Damaged
Code Ref: CBC 1133B.7.1 and ADA/ABA 302.1
As Built Meas: 5 Quantity: LF
Description: Surface is not firm and stable (cracked, broken or loose soil, etc.)
As Built Desc: Cracked concrete
Solution: Repair surface to make firm and stable
Bar. Severity: 1 Necessary Cost Estimate: $625.00 Status:
Implementation Priority: 1 Facility Function:
Implementation Phase: Implementation Date:
Official Responsible:
Notes:

Field Date: 6/14/2011 Report Date: 6/14/2011 Barrier #: 9365
Location: Greenback Ln - South
X Coordinate: -121.28982
Y Coordinate: 38.67821
Barrier Area: Sidewalks
Barrier Type: Driveway - Existing (5.0% or more)
Code Ref: CBC 1133B.7.1.3 and ADA/ABA 403.3
As Built Meas: 53 Quantity: LF
Description: Driveway cross slope exceeds 2.0% (5.0% or more)
As Built Desc: 7.5% cross slope
Solution: Provide min. 48" wide level walkway through driveway
Bar. Severity: 4 Low Severity Cost Estimate: $6,625.00 Status:
Implementation Priority: 1 Facility Function:
Implementation Phase: Implementation Date:
Official Responsible:
Notes:

Field Date: 6/14/2011 Report Date: 6/14/2011 Barrier #: 9366
Location: Greenback Ln - South
X Coordinate: -121.28965
Y Coordinate: 38.67822
Barrier Area: Sidewalks
Barrier Type: Clear Width - Existing (36” to 43”)
Code Ref: CBC 1133B.7.1
As Built Meas: 2 Quantity: LF
Description: Pedestrian route is not min. 48" wide (36” to 43”)
As Built Desc: 36" clear width due to guide wire
Solution: Demolish existing and construct new route
Bar. Severity: 3 Hindrance Cost Estimate: $250.00 Status:
Implementation Priority: 1 Facility Function:
Implementation Phase: Implementation Date:
Official Responsible:
Notes:

Field Date: 6/14/2011 Report Date: 6/14/2011 Barrier #: 9367
Location: Greenback Ln - South
X Coordinate: -121.28883
Y Coordinate: 38.67815
Barrier Area: Sidewalks
Barrier Type: Driveway - Existing (5.0% or more)
Code Ref: CBC 1133B.7.1.3 and ADA/ABA 403.3
As Built Meas: 52 Quantity: LF
Description: Driveway cross slope exceeds 2.0% (5.0% or more)
As Built Desc: 6.9% cross slope
Solution: Provide min. 48" wide level walkway through driveway
Bar. Severity: 4 Low Severity Cost Estimate: $6,500.00 Status:
Implementation Priority: 1 Facility Function:
Implementation Phase: Implementation Date:
Official Responsible:
Notes:

Field Date: 6/14/2011 Report Date: 6/14/2011 Barrier #: 9368
Location: Greenback Ln - South
X Coordinate: -121.28844
Y Coordinate: 38.67816
Barrier Area: Sidewalks
Barrier Type: Clear Width - Existing (32” to 35”)
Code Ref: CBC 1133B.7.1
As Built Meas: 2 Quantity: LF
Description: Pedestrian route is not min. 48" wide (32” to 35”)
As Built Desc: 34" clear width due to pole
Solution: Demolish existing and construct new route
Bar. Severity: 2 Recommended Cost Estimate: $250.00 Status:
Implementation Priority: 1 Facility Function:
Implementation Phase: Implementation Date:
Official Responsible:
Notes:

Field Date: 6/14/2011 Report Date: 6/14/2011 Barrier #: 9369
Location: Greenback Ln - South
X Coordinate: -121.28836
Y Coordinate: 38.67813
Barrier Area: Sidewalks
Barrier Type: Driveway - Existing (5.0% or more)
Code Ref: CBC 1133B.7.1.3 and ADA/ABA 403.3
As Built Meas: 50 Quantity: LF
Description: Driveway cross slope exceeds 2.0% (5.0% or more)
As Built Desc: 5.1% cross slope
Solution: Provide min. 48" wide level walkway through driveway
Bar. Severity: 4 Low Severity Cost Estimate: $6,250.00 Status:
Implementation Priority: 1 Facility Function:
Implementation Phase: Implementation Date:
Official Responsible:
Notes:

Field Date: 6/14/2011 Report Date: 6/14/2011 Barrier #: 9370
Location: Greenback Ln - South
X Coordinate: -121.28787
Y Coordinate: 38.67814
Barrier Area: Sidewalks
Barrier Type: Clear Width - Existing (36” to 43”)
Code Ref: CBC 1133B.7.1
As Built Meas: 2 Quantity: LF
Description: Pedestrian route is not min. 48" wide (36” to 43”)
As Built Desc: 36" clear width due to pole
Solution: Demolish existing and construct new route
Bar. Severity: 3 Hindrance Cost Estimate: $250.00 Status:
Implementation Priority: 1 Facility Function:
Implementation Phase: Implementation Date:
Official Responsible:
Notes:

Field Date: 6/14/2011 Report Date: 6/14/2011 Barrier #: 9371
Location: Greenback Ln - South
X Coordinate: -121.2876
Y Coordinate: 38.67813
Barrier Area: Sidewalks
Barrier Type: Driveway - Existing (5.0% or more)
Code Ref: CBC 1133B.7.1.3 and ADA/ABA 403.3
As Built Meas: 55 Quantity: LF
Description: Driveway cross slope exceeds 2.0% (5.0% or more)
As Built Desc: 7.6% cross slope
Solution: Provide min. 48" wide level walkway through driveway
Bar. Severity: 4 Low Severity Cost Estimate: $6,875.00 Status:
Implementation Priority: 1 Facility Function:
Implementation Phase: Implementation Date:
Official Responsible:
Notes:

Field Date: 6/14/2011 Report Date: 6/14/2011 Barrier #: 9372
Location: Greenback Ln - South
X Coordinate: -121.28751
Y Coordinate: 38.67814
Barrier Area: Sidewalks
Barrier Type: Clear Width - Existing (≤31” or less)
Code Ref: CBC 1133B.7.1
As Built Meas: 4 Quantity: LF
Description: Pedestrian route is not min. 48" wide (≤31” or less)
As Built Desc: 24" clear width due to utility box
Solution: Demolish existing and construct new route
Bar. Severity: 1 Necessary Cost Estimate: $500.00 Status:
Implementation Priority: 1 Facility Function:
Implementation Phase: Implementation Date:
Official Responsible:
Notes:

Field Date: 6/14/2011 Report Date: 6/14/2011 Barrier #: 9373
Location: Greenback Ln - South
X Coordinate: -121.28745
Y Coordinate: 38.67817
Barrier Area: Sidewalks
Barrier Type: Clear Width - Existing (36” to 43”)
Code Ref: CBC 1133B.7.1
As Built Meas: 4 Quantity: LF
Description: Pedestrian route is not min. 48" wide (36” to 43”)
As Built Desc: 36" clear width due to utility box
Solution: Demolish existing and construct new route
Bar. Severity: 3 Hindrance Cost Estimate: $500.00 Status:
Implementation Priority: 1 Facility Function:
Implementation Phase: Implementation Date:
Official Responsible:
Notes:

Field Date: 6/14/2011 Report Date: 6/14/2011 Barrier #: 9374
Location: Greenback Ln - South
X Coordinate: -121.28739
Y Coordinate: 38.67816
Barrier Area: Sidewalks
Barrier Type: Clear Width - Existing (36” to 43”)
Code Ref: CBC 1133B.7.1
As Built Meas: 2 Quantity: LF
Description: Pedestrian route is not min. 48" wide (36” to 43”)
As Built Desc: 36" clear width due to pole
Solution: Demolish existing and construct new route
Bar. Severity: 3 Hindrance Cost Estimate: $250.00 Status:
Implementation Priority: 1 Facility Function:
Implementation Phase: Implementation Date:
Official Responsible:
Notes:

Field Date: 6/14/2011 Report Date: 6/14/2011 Barrier #: 9375
Location: Greenback Ln - South
X Coordinate: -121.28707
Y Coordinate: 38.67811
Barrier Area: Sidewalks
Barrier Type: Driveway - Existing (5.0% or more)
Code Ref: CBC 1133B.7.1.3 and ADA/ABA 403.3
As Built Meas: 33 Quantity: LF
Description: Driveway cross slope exceeds 2.0% (5.0% or more)
As Built Desc: 8.2% cross slope
Solution: Provide min. 48" wide level walkway through driveway
Bar. Severity: 4 Low Severity Cost Estimate: $4,125.00 Status:
Implementation Priority: 1 Facility Function:
Implementation Phase: Implementation Date:
Official Responsible:
Notes:

Field Date: 6/14/2011 Report Date: 6/14/2011 Barrier #: 9376A
Location: Greenback Ln - South
X Coordinate: -121.28692
Y Coordinate: 38.67813
Barrier Area: Sidewalks
Barrier Type: Cross Slope - Existing (4.1% to 4.9%)
Code Ref: CBC 1133B.7.1.3 and ADA/ABA 403.3
As Built Meas: 126 Quantity: LF
Description: Cross slope exceeds 2.0% (4.1% to 4.9%)
As Built Desc: 4.4% cross slope
Solution: Demolish existing and construct new route
Bar. Severity: 2 Recommended Cost Estimate: $15,750.00 Status:
Implementation Priority: 1 Facility Function:
Implementation Phase: Implementation Date:
Official Responsible:
Notes:

Field Date: 6/14/2011 Report Date: 6/14/2011 Barrier #: 9376B
Location: Greenback Ln - South
X Coordinate: -121.28659
Y Coordinate: 38.6782
Barrier Area: Sidewalks
Barrier Type: Clear Width - Existing (36” to 43”)
Code Ref: CBC 1133B.7.1
As Built Meas: 2 Quantity: LF
Description: Pedestrian route is not min. 48" wide (36” to 43”)
As Built Desc: 36" clear width due to pole
Solution: Demolish existing and construct new route
Bar. Severity: 3 Hindrance Cost Estimate: $250.00 Status:
Implementation Priority: 1 Facility Function:
Implementation Phase: Implementation Date:
Official Responsible:
Notes:

Field Date: 6/14/2011 Report Date: 6/14/2011 Barrier #: 9377
Location: Greenback Ln - South
X Coordinate: -121.28564
Y Coordinate: 38.67814
Barrier Area: Sidewalks
Barrier Type: Driveway - Existing (5.0% or more)
Code Ref: CBC 1133B.7.1.3 and ADA/ABA 403.3
As Built Meas: 38 Quantity: LF
Description: Driveway cross slope exceeds 2.0% (5.0% or more)
As Built Desc: 6.3% cross slope
Solution: Provide min. 48" wide level walkway through driveway
Bar. Severity: 4 Low Severity Cost Estimate: $4,750.00 Status:
Implementation Priority: 1 Facility Function:
Implementation Phase: Implementation Date:
Official Responsible:
Notes:

Field Date: 6/14/2011 Report Date: 6/14/2011 Barrier #: 9378
Location: Greenback Ln - South
X Coordinate: -121.28525
Y Coordinate: 38.67816
Barrier Area: Sidewalks
Barrier Type: Driveway - Existing (5.0% or more)
Code Ref: CBC 1133B.7.1.3 and ADA/ABA 403.3
As Built Meas: 41 Quantity: LF
Description: Driveway cross slope exceeds 2.0% (5.0% or more)
As Built Desc: 5.0% cross slope
Solution: Provide min. 48" wide level walkway through driveway
Bar. Severity: 4 Low Severity Cost Estimate: $5,125.00 Status:
Implementation Priority: 1 Facility Function:
Implementation Phase: Implementation Date:
Official Responsible:
Notes:

Field Date: 6/14/2011 Report Date: 6/14/2011 Barrier #: 9379A
Location: Greenback Ln - South
X Coordinate: -121.28375
Y Coordinate: 38.67814
Barrier Area: Bus Stops and Shelters
Barrier Type: Bench Seat Depth
Code Ref: ADAAG 4.37.1 and ADA/ABA 903.4
As Built Meas: 1 Quantity: EACH
Description: Bench seat depth not 20" - 24" deep
As Built Desc: 12" bench seat depth
Solution: Provide min. 1 accessible bench at bench stop
Bar. Severity: 3 Hindrance Cost Estimate: $775.00 Status:
Implementation Priority: 1 Facility Function:
Implementation Phase: Implementation Date:
Official Responsible:
Notes:

Field Date: 6/14/2011 Report Date: 6/14/2011 Barrier #: 9379B
Location: Greenback Ln - South
X Coordinate: -121.28375
Y Coordinate: 38.67814
Barrier Area: Bus Stops and Shelters
Barrier Type: Bench Seat Height
Code Ref: ADAAG 4.37.3* and ADA/ABA 903.4
As Built Meas: 1 Quantity: EACH
Description: Bench seat height not between 17" - 19"
As Built Desc: 16" bench seat height
Solution: Provide new compliant bench or remount at compliant height where possible
Bar. Severity: 3 Hindrance Cost Estimate: $0.00 Status:
Implementation Priority: 1 Facility Function:
Implementation Phase: Implementation Date:
Official Responsible:
Notes:

Field Date: 6/14/2011 Report Date: 6/14/2011 Barrier #: 9379C
Location: Greenback Ln - South
X Coordinate: -121.28375
Y Coordinate: 38.67814
Barrier Area: Bus Stops and Shelters
Barrier Type: Bench Back Support
Code Ref: ADAAG 4.37.4 and ADA/ABA 903.4
As Built Meas: 1 Quantity: EACH
Description: Bench has no back support of at least 18" high
As Built Desc: 15" back support height
Solution: Provide min. 1 accessible bench at bench stop or shelter
Bar. Severity: 3 Hindrance Cost Estimate: $775.00 Status:
Implementation Priority: 1 Facility Function:
Implementation Phase: Implementation Date:
Official Responsible:
Notes:

Field Date: 6/14/2011 Report Date: 6/14/2011 Barrier #: 9380
Location: Greenback Ln - South
X Coordinate: -121.28121
Y Coordinate: 38.67821
Barrier Area: Bus Stops and Shelters
Barrier Type: Bus Stop Pad
Code Ref: CBC 1121B.2.1 and ADAAG 10.2.1(1)
As Built Meas: 4 Quantity: LF
Description: No min. 60" x 96" space provided at bus stop pad or shelter
As Built Desc: No landing provided
Solution: Demolish existing and construct new bus pad or shelter pad
Bar. Severity: 3 Hindrance Cost Estimate: $500.00 Status:
Implementation Priority: 1 Facility Function:
Implementation Phase: Implementation Date:
Official Responsible:
Notes:

Field Date: 6/14/2011 Report Date: 6/14/2011 Barrier #: 9381
Location: Greenback Ln - South
X Coordinate: -121.27826
Y Coordinate: 38.67822
Barrier Area: Bus Stops and Shelters
Barrier Type: Bus Stop Pad
Code Ref: CBC 1121B.2.1 and ADAAG 10.2.1(1)
As Built Meas: 4 Quantity: LF
Description: No min. 60" x 96" space provided at bus stop pad or shelter
As Built Desc: No landing provided
Solution: Demolish existing and construct new bus pad or shelter pad
Bar. Severity: 3 Hindrance Cost Estimate: $500.00 Status:
Implementation Priority: 1 Facility Function:
Implementation Phase: Implementation Date:
Official Responsible:
Notes:

Field Date: 6/14/2011 Report Date: 6/14/2011 Barrier #: 9382
Location: Birdcage St - West
X Coordinate: -121.27617
Y Coordinate: 38.67815
Barrier Area: Sidewalks
Barrier Type: Cross Slope - Existing (4.1% to 4.9%)
Code Ref: CBC 1133B.7.1.3 and ADA/ABA 403.3
As Built Meas: 537 Quantity: LF
Description: Cross slope exceeds 2.0% (4.1% to 4.9%)
As Built Desc: 4.1% cross slope
Solution: Demolish existing and construct new route
Bar. Severity: 2 Recommended Cost Estimate: $67,125.00 Status:
Implementation Priority: 3 Facility Function:
Implementation Phase: Implementation Date:
Official Responsible:
Notes:

Field Date: 6/14/2011 Report Date: 6/14/2011 Barrier #: 9383
Location: Birdcage St - West
X Coordinate: -121.27616
Y Coordinate: 38.6779
Barrier Area: Bus Stops and Shelters
Barrier Type: Bus Stop Pad
Code Ref: CBC 1121B.2.1 and ADAAG 10.2.1(1)
As Built Meas: 4 Quantity: LF
Description: No min. 60" x 96" space provided at bus stop pad or shelter
As Built Desc: No landing provided
Solution: Demolish existing and construct new bus pad or shelter pad
Bar. Severity: 3 Hindrance Cost Estimate: $500.00 Status:
Implementation Priority: 3 Facility Function:
Implementation Phase: Implementation Date:
Official Responsible:
Notes:

Field Date: 6/14/2011 Report Date: 6/14/2011 Barrier #: 9384
Location: Birdcage St - West
X Coordinate: -121.27624
Y Coordinate: 38.67662
Barrier Area: Sidewalks
Barrier Type: Driveway - Existing (5.0% or more)
Code Ref: CBC 1133B.7.1.3 and ADA/ABA 403.3
As Built Meas: 41 Quantity: LF
Description: Driveway cross slope exceeds 2.0% (5.0% or more)
As Built Desc: 8.6% cross slope
Solution: Provide min. 48" wide level walkway through driveway
Bar. Severity: 4 Low Severity Cost Estimate: $5,125.00 Status:
Implementation Priority: 3 Facility Function:
Implementation Phase: Implementation Date:
Official Responsible:
Notes:

Field Date: 6/14/2011 Report Date: 6/14/2011 Barrier #: 9385
Location: Birdcage St - West
X Coordinate: -121.27624
Y Coordinate: 38.6766
Barrier Area: Sidewalks
Barrier Type: Cross Slope - Existing (3.1% to 4.0%)
Code Ref: CBC 1133B.7.1.3 and ADA/ABA 403.3
As Built Meas: 560 Quantity: LF
Description: Cross slope exceeds 2.0% (3.1% to 4.0%)
As Built Desc: 3.5% cross slope
Solution: Demolish existing and construct new route
Bar. Severity: 3 Hindrance Cost Estimate: $70,000.00 Status:
Implementation Priority: 3 Facility Function:
Implementation Phase: Implementation Date:
Official Responsible:
Notes:

Field Date: 6/14/2011 Report Date: 6/14/2011 Barrier #: 9386
Location: Birdcage St - West
X Coordinate: -121.27632
Y Coordinate: 38.675
Barrier Area: Sidewalks
Barrier Type: Driveway - Existing (5.0% or more)
Code Ref: CBC 1133B.7.1.3 and ADA/ABA 403.3
As Built Meas: 40 Quantity: LF
Description: Driveway cross slope exceeds 2.0% (5.0% or more)
As Built Desc: 7.7% cross slope
Solution: Provide min. 48" wide level walkway through driveway
Bar. Severity: 4 Low Severity Cost Estimate: $5,000.00 Status:
Implementation Priority: 3 Facility Function:
Implementation Phase: Implementation Date:
Official Responsible:
Notes:

Field Date: 6/14/2011 Report Date: 6/14/2011 Barrier #: 9387
Location: Birdcage St - West
X Coordinate: -121.27631
Y Coordinate: 38.67494
Barrier Area: Sidewalks
Barrier Type: Cross Slope - Existing (3.1% to 4.0%)
Code Ref: CBC 1133B.7.1.3 and ADA/ABA 403.3
As Built Meas: 10 Quantity: LF
Description: Cross slope exceeds 2.0% (3.1% to 4.0%)
As Built Desc: 3.5% cross slope
Solution: Demolish existing and construct new route
Bar. Severity: 3 Hindrance Cost Estimate: $1,250.00 Status:
Implementation Priority: 3 Facility Function:
Implementation Phase: Implementation Date:
Official Responsible:
Notes:

Field Date: 6/14/2011 Report Date: 6/14/2011 Barrier #: 9388
Location: Birdcage St - West
X Coordinate: -121.27638
Y Coordinate: 38.67372
Barrier Area: Bus Stops and Shelters
Barrier Type: Bus Stop Pad
Code Ref: CBC 1121B.2.1 and ADAAG 10.2.1(1)
As Built Meas: 4 Quantity: LF
Description: No min. 60" x 96" space provided at bus stop pad or shelter
As Built Desc: No landing provided
Solution: Demolish existing and construct new bus pad or shelter pad
Bar. Severity: 3 Hindrance Cost Estimate: $500.00 Status:
Implementation Priority: 3 Facility Function:
Implementation Phase: Implementation Date:
Official Responsible:
Notes:

Field Date: 6/14/2011 Report Date: 6/14/2011 Barrier #: 9389
Location: Birdcage St - West
X Coordinate: -121.27631
Y Coordinate: 38.67318
Barrier Area: Sidewalks
Barrier Type: Cross Slope - Existing (3.1% to 4.0%)
Code Ref: CBC 1133B.7.1.3 and ADA/ABA 403.3
As Built Meas: 322 Quantity: LF
Description: Cross slope exceeds 2.0% (3.1% to 4.0%)
As Built Desc: 3.9% cross slope
Solution: Demolish existing and construct new route
Bar. Severity: 3 Hindrance Cost Estimate: $40,250.00 Status:
Implementation Priority: 3 Facility Function:
Implementation Phase: Implementation Date:
Official Responsible:
Notes:

Field Date: 6/14/2011 Report Date: 6/14/2011 Barrier #: 9390
Location: Birdcage St - West
X Coordinate: -121.2758
Y Coordinate: 38.67231
Barrier Area: Sidewalks
Barrier Type: Driveway - Existing (5.0% or more)
Code Ref: CBC 1133B.7.1.3 and ADA/ABA 403.3
As Built Meas: 40 Quantity: LF
Description: Driveway cross slope exceeds 2.0% (5.0% or more)
As Built Desc: 8.5% cross slope
Solution: Provide min. 48" wide level walkway through driveway
Bar. Severity: 4 Low Severity Cost Estimate: $5,000.00 Status:
Implementation Priority: 3 Facility Function:
Implementation Phase: Implementation Date:
Official Responsible:
Notes:

Field Date: 6/14/2011 Report Date: 6/14/2011 Barrier #: 9391
Location: Birdcage St - West
X Coordinate: -121.2758
Y Coordinate: 38.67228
Barrier Area: Sidewalks
Barrier Type: Cross Slope - Existing (5.0% or more)
Code Ref: CBC 1133B.7.1.3 and ADA/ABA 403.3
As Built Meas: 398 Quantity: LF
Description: Cross slope exceeds 2.0% (5.0% or more)
As Built Desc: 5.2% cross slope
Solution: Demolish existing and construct new route
Bar. Severity: 1 Necessary Cost Estimate: $49,750.00 Status:
Implementation Priority: 3 Facility Function:
Implementation Phase: Implementation Date:
Official Responsible:
Notes:

Field Date: 6/14/2011 Report Date: 6/14/2011 Barrier #: 9392
Location: Birdcage St - West
X Coordinate: -121.27476
Y Coordinate: 38.67121
Barrier Area: Sidewalks
Barrier Type: Driveway - Existing (5.0% or more)
Code Ref: CBC 1133B.7.1.3 and ADA/ABA 403.3
As Built Meas: 35 Quantity: LF
Description: Driveway cross slope exceeds 2.0% (5.0% or more)
As Built Desc: 7.4% cross slope
Solution: Provide min. 48" wide level walkway through driveway
Bar. Severity: 4 Low Severity Cost Estimate: $4,375.00 Status:
Implementation Priority: 3 Facility Function:
Implementation Phase: Implementation Date:
Official Responsible:
Notes:

Field Date: 6/14/2011 Report Date: 6/14/2011 Barrier #: 9393
Location: Birdcage St - West
X Coordinate: -121.27473
Y Coordinate: 38.67118
Barrier Area: Sidewalks
Barrier Type: Cross Slope - Existing (3.1% to 4.0%)
Code Ref: CBC 1133B.7.1.3 and ADA/ABA 403.3
As Built Meas: 143 Quantity: LF
Description: Cross slope exceeds 2.0% (3.1% to 4.0%)
As Built Desc: 4.0% cross slope
Solution: Demolish existing and construct new route
Bar. Severity: 3 Hindrance Cost Estimate: $17,875.00 Status:
Implementation Priority: 3 Facility Function:
Implementation Phase: Implementation Date:
Official Responsible:
Notes:

Field Date: 6/14/2011 Report Date: 6/14/2011 Barrier #: 9394
Location: Birdcage St - West
X Coordinate: -121.27459
Y Coordinate: 38.67078
Barrier Area: Sidewalks
Barrier Type: Driveway - Existing (4.1% to 4.9%)
Code Ref: CBC 1133B.7.1.3 and ADA/ABA 403.3
As Built Meas: 46 Quantity: LF
Description: Driveway cross slope exceeds 2.0% (4.1% to 4.9%)
As Built Desc: 4.9% cross slope
Solution: Provide min. 48" wide level walkway through driveway
Bar. Severity: 3 Hindrance Cost Estimate: $5,750.00 Status:
Implementation Priority: 3 Facility Function:
Implementation Phase: Implementation Date:
Official Responsible:
Notes:

Field Date: 6/14/2011 Report Date: 6/14/2011 Barrier #: 9395
Location: Birdcage St - West
X Coordinate: -121.2745
Y Coordinate: 38.67071
Barrier Area: Sidewalks
Barrier Type: Cross Slope - Existing (4.1% to 4.9%)
Code Ref: CBC 1133B.7.1.3 and ADA/ABA 403.3
As Built Meas: 248 Quantity: LF
Description: Cross slope exceeds 2.0% (4.1% to 4.9%)
As Built Desc: 4.2% cross slope
Solution: Demolish existing and construct new route
Bar. Severity: 2 Recommended Cost Estimate: $31,000.00 Status:
Implementation Priority: 3 Facility Function:
Implementation Phase: Implementation Date:
Official Responsible:
Notes:

Field Date: 6/14/2011 Report Date: 6/14/2011 Barrier #: 9396
Location: Birdcage St - West
X Coordinate: -121.27397
Y Coordinate: 38.67009
Barrier Area: Sidewalks
Barrier Type: Driveway - Existing (5.0% or more)
Code Ref: CBC 1133B.7.1.3 and ADA/ABA 403.3
As Built Meas: 40 Quantity: LF
Description: Driveway cross slope exceeds 2.0% (5.0% or more)
As Built Desc: 5.8% cross slope
Solution: Provide min. 48" wide level walkway through driveway
Bar. Severity: 4 Low Severity Cost Estimate: $5,000.00 Status:
Implementation Priority: 3 Facility Function:
Implementation Phase: Implementation Date:
Official Responsible:
Notes:

Field Date: 6/14/2011 Report Date: 6/14/2011 Barrier #: 9397
Location: Birdcage St - West
X Coordinate: -121.2739
Y Coordinate: 38.67005
Barrier Area: Sidewalks
Barrier Type: Cross Slope - Existing (3.1% to 4.0%)
Code Ref: CBC 1133B.7.1.3 and ADA/ABA 403.3
As Built Meas: 102 Quantity: LF
Description: Cross slope exceeds 2.0% (3.1% to 4.0%)
As Built Desc: 3.7% cross slope
Solution: Demolish existing and construct new route
Bar. Severity: 3 Hindrance Cost Estimate: $12,750.00 Status:
Implementation Priority: 3 Facility Function:
Implementation Phase: Implementation Date:
Official Responsible:
Notes:

Field Date: 6/14/2011 Report Date: 6/14/2011 Barrier #: 9398
Location: Birdcage St - West
X Coordinate: -121.27379
Y Coordinate: 38.66965
Barrier Area: Sidewalks
Barrier Type: Cross Slope - Existing (3.1% to 4.0%)
Code Ref: CBC 1133B.7.1.3 and ADA/ABA 403.3
As Built Meas: 157 Quantity: LF
Description: Cross slope exceeds 2.0% (3.1% to 4.0%)
As Built Desc: 3.2% cross slope
Solution: Demolish existing and construct new route
Bar. Severity: 3 Hindrance Cost Estimate: $19,625.00 Status:
Implementation Priority: 3 Facility Function:
Implementation Phase: Implementation Date:
Official Responsible:
Notes:

Field Date: 6/14/2011 Report Date: 6/14/2011 Barrier #: 9399
Location: Birdcage St - West
X Coordinate: -121.27399
Y Coordinate: 38.66926
Barrier Area: Sidewalks
Barrier Type: Driveway - Existing (4.1% to 4.9%)
Code Ref: CBC 1133B.7.1.3 and ADA/ABA 403.3
As Built Meas: 37 Quantity: LF
Description: Driveway cross slope exceeds 2.0% (4.1% to 4.9%)
As Built Desc: 4.5% cross slope
Solution: Provide min. 48" wide level walkway through driveway
Bar. Severity: 3 Hindrance Cost Estimate: $4,625.00 Status:
Implementation Priority: 3 Facility Function:
Implementation Phase: Implementation Date:
Official Responsible:
Notes:

Field Date: 6/14/2011 Report Date: 6/14/2011 Barrier #: 9400
Location: Birdcage St - West
X Coordinate: -121.27405
Y Coordinate: 38.66919
Barrier Area: Sidewalks
Barrier Type: Cross Slope - Existing (3.1% to 4.0%)
Code Ref: CBC 1133B.7.1.3 and ADA/ABA 403.3
As Built Meas: 295 Quantity: LF
Description: Cross slope exceeds 2.0% (3.1% to 4.0%)
As Built Desc: 3.5% cross slope
Solution: Demolish existing and construct new route
Bar. Severity: 3 Hindrance Cost Estimate: $36,875.00 Status:
Implementation Priority: 3 Facility Function:
Implementation Phase: Implementation Date:
Official Responsible:
Notes:

Field Date: 6/14/2011 Report Date: 6/14/2011 Barrier #: 9401
Location: Birdcage St - West
X Coordinate: -121.27427
Y Coordinate: 38.66833
Barrier Area: Sidewalks
Barrier Type: Driveway - Existing (5.0% or more)
Code Ref: CBC 1133B.7.1.3 and ADA/ABA 403.3
As Built Meas: 40 Quantity: LF
Description: Driveway cross slope exceeds 2.0% (5.0% or more)
As Built Desc: 7.6% cross slope
Solution: Provide min. 48" wide level walkway through driveway
Bar. Severity: 4 Low Severity Cost Estimate: $5,000.00 Status:
Implementation Priority: 3 Facility Function:
Implementation Phase: Implementation Date:
Official Responsible:
Notes:

Field Date: 6/14/2011 Report Date: 6/14/2011 Barrier #: 9402
Location: Birdcage St - West
X Coordinate: -121.27426
Y Coordinate: 38.6683
Barrier Area: Sidewalks
Barrier Type: Cross Slope - Existing (4.1% to 4.9%)
Code Ref: CBC 1133B.7.1.3 and ADA/ABA 403.3
As Built Meas: 297 Quantity: LF
Description: Cross slope exceeds 2.0% (4.1% to 4.9%)
As Built Desc: 4.4% cross slope
Solution: Demolish existing and construct new route
Bar. Severity: 2 Recommended Cost Estimate: $37,125.00 Status:
Implementation Priority: 3 Facility Function:
Implementation Phase: Implementation Date:
Official Responsible:
Notes:

Field Date: 6/14/2011 Report Date: 6/14/2011 Barrier #: 9403
Location: Birdcage St - West
X Coordinate: -121.2743
Y Coordinate: 38.66746
Barrier Area: Sidewalks
Barrier Type: Driveway - Existing (5.0% or more)
Code Ref: CBC 1133B.7.1.3 and ADA/ABA 403.3
As Built Meas: 38 Quantity: LF
Description: Driveway cross slope exceeds 2.0% (5.0% or more)
As Built Desc: 6.1% cross slope
Solution: Provide min. 48" wide level walkway through driveway
Bar. Severity: 4 Low Severity Cost Estimate: $4,750.00 Status:
Implementation Priority: 3 Facility Function:
Implementation Phase: Implementation Date:
Official Responsible:
Notes:

Field Date: 6/14/2011 Report Date: 6/14/2011 Barrier #: 9404
Location: Birdcage St - West
X Coordinate: -121.27431
Y Coordinate: 38.66735
Barrier Area: Sidewalks
Barrier Type: Cross Slope - Existing (3.1% to 4.0%)
Code Ref: CBC 1133B.7.1.3 and ADA/ABA 403.3
As Built Meas: 164 Quantity: LF
Description: Cross slope exceeds 2.0% (3.1% to 4.0%)
As Built Desc: 3.5% cross slope
Solution: Demolish existing and construct new route
Bar. Severity: 3 Hindrance Cost Estimate: $20,500.00 Status:
Implementation Priority: 3 Facility Function:
Implementation Phase: Implementation Date:
Official Responsible:
Notes:

Field Date: 6/15/2011 Report Date: 6/16/2011 Barrier #: 9405A
Location: Birdcage St - East
X Coordinate: -121.27405
Y Coordinate: 38.66706
Barrier Area: Sidewalks
Barrier Type: Cross Slope - Existing (4.1% to 4.9%)
Code Ref: CBC 1133B.7.1.3 and ADA/ABA 403.3
As Built Meas: 124 Quantity: LF
Description: Cross slope exceeds 2.0% (4.1% to 4.9%)
As Built Desc: 4.9% cross slope
Solution: Demolish existing and construct new route
Bar. Severity: 2 Recommended Cost Estimate: $15,500.00 Status:
Implementation Priority: 3 Facility Function:
Implementation Phase: Implementation Date:
Official Responsible:
Notes:

Field Date: 6/15/2011 Report Date: 6/16/2011 Barrier #: 9405B
Location: Birdcage St - East
X Coordinate: -121.27407
Y Coordinate: 38.66714
Barrier Area: Sidewalks
Barrier Type: Surface Condition - Damaged
Code Ref: CBC 1133B.7.1 and ADA/ABA 302.1
As Built Meas: 8 Quantity: LF
Description: Surface is not firm and stable (cracked, broken or loose soil, etc.)
As Built Desc: Cracked concrete
Solution: Repair surface to make firm and stable
Bar. Severity: 1 Necessary Cost Estimate: $1,000.00 Status:
Implementation Priority: 3 Facility Function:
Implementation Phase: Implementation Date:
Official Responsible:
Notes:

Field Date: 6/15/2011 Report Date: 6/16/2011 Barrier #: 9406
Location: Birdcage St - East
X Coordinate: -121.27402
Y Coordinate: 38.66754
Barrier Area: Sidewalks
Barrier Type: Driveway - Existing (5.0% or more)
Code Ref: CBC 1133B.7.1.3 and ADA/ABA 403.3
As Built Meas: 40 Quantity: LF
Description: Driveway cross slope exceeds 2.0% (5.0% or more)
As Built Desc: 6.9% cross slope
Solution: Provide min. 48" wide level walkway through driveway
Bar. Severity: 4 Low Severity Cost Estimate: $5,000.00 Status:
Implementation Priority: 3 Facility Function:
Implementation Phase: Implementation Date:
Official Responsible:
Notes:

Field Date: 6/15/2011 Report Date: 6/16/2011 Barrier #: 9407
Location: Birdcage St - East
X Coordinate: -121.274
Y Coordinate: 38.66759
Barrier Area: Sidewalks
Barrier Type: Cross Slope - Existing (5.0% or more)
Code Ref: CBC 1133B.7.1.3 and ADA/ABA 403.3
As Built Meas: 256 Quantity: LF
Description: Cross slope exceeds 2.0% (5.0% or more)
As Built Desc: 5.2% cross slope
Solution: Demolish existing and construct new route
Bar. Severity: 1 Necessary Cost Estimate: $32,000.00 Status:
Implementation Priority: 3 Facility Function:
Implementation Phase: Implementation Date:
Official Responsible:
Notes:

Field Date: 6/15/2011 Report Date: 6/16/2011 Barrier #: 9408
Location: Birdcage St - East
X Coordinate: -121.27394
Y Coordinate: 38.66824
Barrier Area: Sidewalks
Barrier Type: Driveway - Existing (5.0% or more)
Code Ref: CBC 1133B.7.1.3 and ADA/ABA 403.3
As Built Meas: 41 Quantity: LF
Description: Driveway cross slope exceeds 2.0% (5.0% or more)
As Built Desc: 7.0% cross slope
Solution: Provide min. 48" wide level walkway through driveway
Bar. Severity: 4 Low Severity Cost Estimate: $5,125.00 Status:
Implementation Priority: 3 Facility Function:
Implementation Phase: Implementation Date:
Official Responsible:
Notes:

Field Date: 6/15/2011 Report Date: 6/16/2011 Barrier #: 9409
Location: Birdcage St - East
X Coordinate: -121.27388
Y Coordinate: 38.66845
Barrier Area: Sidewalks
Barrier Type: Cross Slope - Existing (5.0% or more)
Code Ref: CBC 1133B.7.1.3 and ADA/ABA 403.3
As Built Meas: 258 Quantity: LF
Description: Cross slope exceeds 2.0% (5.0% or more)
As Built Desc: 5.0% cross slope
Solution: Demolish existing and construct new route
Bar. Severity: 1 Necessary Cost Estimate: $32,250.00 Status:
Implementation Priority: 3 Facility Function:
Implementation Phase: Implementation Date:
Official Responsible:
Notes:

Field Date: 6/15/2011 Report Date: 6/16/2011 Barrier #: 9410
Location: Birdcage St - East
X Coordinate: -121.27377
Y Coordinate: 38.6691
Barrier Area: Sidewalks
Barrier Type: Driveway - Existing (5.0% or more)
Code Ref: CBC 1133B.7.1.3 and ADA/ABA 403.3
As Built Meas: 40 Quantity: LF
Description: Driveway cross slope exceeds 2.0% (5.0% or more)
As Built Desc: 6.6% cross slope
Solution: Provide min. 48" wide level walkway through driveway
Bar. Severity: 4 Low Severity Cost Estimate: $5,000.00 Status:
Implementation Priority: 3 Facility Function:
Implementation Phase: Implementation Date:
Official Responsible:
Notes:

Field Date: 6/15/2011 Report Date: 6/16/2011 Barrier #: 9411
Location: Birdcage St - East
X Coordinate: -121.27376
Y Coordinate: 38.66917
Barrier Area: Sidewalks
Barrier Type: Cross Slope - Existing (3.1% to 4.0%)
Code Ref: CBC 1133B.7.1.3 and ADA/ABA 403.3
As Built Meas: 131 Quantity: LF
Description: Cross slope exceeds 2.0% (3.1% to 4.0%)
As Built Desc: 3.6% cross slope
Solution: Demolish existing and construct new route
Bar. Severity: 3 Hindrance Cost Estimate: $16,375.00 Status:
Implementation Priority: 3 Facility Function:
Implementation Phase: Implementation Date:
Official Responsible:
Notes:

Field Date: 6/15/2011 Report Date: 6/16/2011 Barrier #: 9412
Location: Birdcage St - East
X Coordinate: -121.27366
Y Coordinate: 38.66981
Barrier Area: Sidewalks
Barrier Type: Cross Slope - Existing (3.1% to 4.0%)
Code Ref: CBC 1133B.7.1.3 and ADA/ABA 403.3
As Built Meas: 80 Quantity: LF
Description: Cross slope exceeds 2.0% (3.1% to 4.0%)
As Built Desc: 3.6% cross slope
Solution: Demolish existing and construct new route
Bar. Severity: 3 Hindrance Cost Estimate: $10,000.00 Status:
Implementation Priority: 3 Facility Function:
Implementation Phase: Implementation Date:
Official Responsible:
Notes:

Field Date: 6/15/2011 Report Date: 6/16/2011 Barrier #: 9413
Location: Birdcage St - East
X Coordinate: -121.27369
Y Coordinate: 38.67004
Barrier Area: Sidewalks
Barrier Type: Driveway -12" Grooves Incorrect Application
Code Ref: CBC 1127B.5.6
As Built Meas: 1 Quantity: JOB
Description: 12" grooves required only at curb ramps identified at transition into driveway
As Built Desc: 12" grooves incorrectly provided where no curb ramp exists
Solution: No remediation recommended, until new construction is performed in area
Bar. Severity: 4 Low Severity Cost Estimate: $0.00 Status:
Implementation Priority: 3 Facility Function:
Implementation Phase: Implementation Date:
Official Responsible:
Notes:

Field Date: 6/15/2011 Report Date: 6/16/2011 Barrier #: 9414
Location: Birdcage St - East
X Coordinate: -121.27382
Y Coordinate: 38.67018
Barrier Area: Sidewalks
Barrier Type: Driveway -12" Grooves Incorrect Application
Code Ref: CBC 1127B.5.6
As Built Meas: 1 Quantity: JOB
Description: 12" grooves required only at curb ramps identified at transition into driveway
As Built Desc: 12" grooves incorrectly provided where no curb ramp exists
Solution: No remediation recommended, until new construction is performed in area
Bar. Severity: 4 Low Severity Cost Estimate: $0.00 Status:
Implementation Priority: 3 Facility Function:
Implementation Phase: Implementation Date:
Official Responsible:
Notes:

Field Date: 6/15/2011 Report Date: 6/16/2011 Barrier #: 9415
Location: Birdcage St - East
X Coordinate: -121.27384
Y Coordinate: 38.67019
Barrier Area: Sidewalks
Barrier Type: Cross Slope - Existing (5.0% or more)
Code Ref: CBC 1133B.7.1.3 and ADA/ABA 403.3
As Built Meas: 421 Quantity: LF
Description: Cross slope exceeds 2.0% (5.0% or more)
As Built Desc: 5.0% cross slope
Solution: Demolish existing and construct new route
Bar. Severity: 1 Necessary Cost Estimate: $52,625.00 Status:
Implementation Priority: 3 Facility Function:
Implementation Phase: Implementation Date:
Official Responsible:
Notes:

Field Date: 6/15/2011 Report Date: 6/16/2011 Barrier #: 9416
Location: Birdcage St - East
X Coordinate: -121.27455
Y Coordinate: 38.67115
Barrier Area: Sidewalks
Barrier Type: Driveway - Existing (5.0% or more)
Code Ref: CBC 1133B.7.1.3 and ADA/ABA 403.3
As Built Meas: 41 Quantity: LF
Description: Driveway cross slope exceeds 2.0% (5.0% or more)
As Built Desc: 6.9% cross slope, 9.1% running slope
Solution: Provide min. 48" wide level walkway through driveway
Bar. Severity: 1 Necessary Cost Estimate: $5,125.00 Status:
Implementation Priority: 3 Facility Function:
Implementation Phase: Implementation Date:
Official Responsible:
Notes:

Field Date: 6/15/2011 Report Date: 6/16/2011 Barrier #: 9417
Location: Birdcage St - East
X Coordinate: -121.27459
Y Coordinate: 38.67125
Barrier Area: Sidewalks
Barrier Type: Cross Slope - Existing (4.1% to 4.9%)
Code Ref: CBC 1133B.7.1.3 and ADA/ABA 403.3
As Built Meas: 71 Quantity: LF
Description: Cross slope exceeds 2.0% (4.1% to 4.9%)
As Built Desc: 4.8% cross slope
Solution: Demolish existing and construct new route
Bar. Severity: 2 Recommended Cost Estimate: $8,875.00 Status:
Implementation Priority: 3 Facility Function:
Implementation Phase: Implementation Date:
Official Responsible:
Notes:

Field Date: 6/15/2011 Report Date: 6/16/2011 Barrier #: 9418
Location: Birdcage St - East
X Coordinate: -121.27491
Y Coordinate: 38.67168
Barrier Area: Sidewalks
Barrier Type: Cross Slope - Existing (5.0% or more)
Code Ref: CBC 1133B.7.1.3 and ADA/ABA 403.3
As Built Meas: 699 Quantity: LF
Description: Cross slope exceeds 2.0% (5.0% or more)
As Built Desc: 5.7% cross slope
Solution: Demolish existing and construct new route
Bar. Severity: 1 Necessary Cost Estimate: $87,375.00 Status:
Implementation Priority: 3 Facility Function:
Implementation Phase: Implementation Date:
Official Responsible:
Notes:

Field Date: 6/15/2011 Report Date: 6/16/2011 Barrier #: 9419
Location: Birdcage St - East
X Coordinate: -121.27619
Y Coordinate: 38.67347
Barrier Area: Sidewalks
Barrier Type: Cross Slope - Existing (5.0% or more)
Code Ref: CBC 1133B.7.1.3 and ADA/ABA 403.3
As Built Meas: 338 Quantity: LF
Description: Cross slope exceeds 2.0% (5.0% or more)
As Built Desc: 5.6% cross slope
Solution: Demolish existing and construct new route
Bar. Severity: 1 Necessary Cost Estimate: $42,250.00 Status:
Implementation Priority: 3 Facility Function:
Implementation Phase: Implementation Date:
Official Responsible:
Notes:

Field Date:	6/15/2011
Report Date:	6/16/2011
Barrier #:	9430A
Location:	Greenback Ln - South
X Coordinate:	-121.27565
Y Coordinate:	38.67827
Barrier Area:	Bus Stops and Shelters
Barrier Type:	Cross Slope - Existing (4.1% to 4.9%)
Code Ref:	CBC 1121B.2.1 and ADAAG 10.2.1(1)
As Built Meas:	15
Quantity:	LF
Description:	Cross slope at bus pad or shelter exceeds 2.0% (4.1% to 4.9%)
As Built Desc:	4.2% cross slope
Solution:	Demolish existing and construct new bus pad or shelter pad
Bar. Severity:	2 Recommended
Cost Estimate:	$1,875.00
Status:	
Implementation Priority:	1
Facility Function:	
Implementation Phase:	
Implementation Date:	
Official Responsible:	
Notes:	

Field Date:	6/15/2011
Report Date:	6/16/2011
Barrier #:	9430B
Location:	Greenback Ln - South
X Coordinate:	-121.27565
Y Coordinate:	38.67827
Barrier Area:	Bus Stops and Shelters
Barrier Type:	Maneuvering Cl - Level
Code Ref:	CBC 1121B.2 and ADAAG 10.2.1(1)
As Built Meas:	1
Quantity:	PENDING
Description:	Level wheelchair space not provided at pad or within shelter
As Built Desc:	6.0% landing slope
Solution:	Relocate or demolish and reconstruct to provide level landing
Bar. Severity:	2 Recommended
Cost Estimate:	$125.00
Status:	
Implementation Priority:	1
Facility Function:	
Implementation Phase:	
Implementation Date:	
Official Responsible:	
Notes:	

Field Date: 6/15/2011 Report Date: 6/16/2011 Barrier #: 9430C
Location: Greenback Ln - South
X Coordinate: -121.27565
Y Coordinate: 38.67827
Barrier Area: Bus Stops and Shelters
Barrier Type: Bench Seat Depth
Code Ref: ADAAG 4.37.1 and ADA/ABA 903.4
As Built Meas: 1 Quantity: EACH
Description: Bench seat depth not 20" - 24" deep
As Built Desc: 9" bench seat depth
Solution: Provide min. 1 accessible bench at bench stop
Bar. Severity: 3 Hindrance Cost Estimate: $775.00 Status:
Implementation Priority: 1 Facility Function:
Implementation Phase: Implementation Date:
Official Responsible:
Notes:

Field Date: 6/15/2011 Report Date: 6/16/2011 Barrier #: 9430D
Location: Greenback Ln - South
X Coordinate: -121.27565
Y Coordinate: 38.67827
Barrier Area: Bus Stops and Shelters
Barrier Type: Bench Seat Height
Code Ref: ADAAG 4.37.3* and ADA/ABA 903.4
As Built Meas: 1 Quantity: EACH
Description: Bench seat height not between 17" - 19"
As Built Desc: 17" bench seat height
Solution: Provide new compliant bench or remount at compliant height where possible
Bar. Severity: 3 Hindrance Cost Estimate: $0.00 Status:
Implementation Priority: 1 Facility Function:
Implementation Phase: Implementation Date:
Official Responsible:
Notes:

Field Date: 6/15/2011 Report Date: 6/16/2011 Barrier #: 9430E
Location: Greenback Ln - South
X Coordinate: -121.27565
Y Coordinate: 38.67827
Barrier Area: Bus Stops and Shelters
Barrier Type: Bench Back Support
Code Ref: ADAAG 4.37.4 and ADA/ABA 903.4
As Built Meas: 1 Quantity: EACH
Description: Bench has no back support of at least 18" high
As Built Desc: No back support provided
Solution: Provide min. 1 accessible bench at bench stop or shelter
Bar. Severity: 3 Hindrance Cost Estimate: $0.00 Status:
Implementation Priority: 1 Facility Function:
Implementation Phase: Implementation Date:
Official Responsible:
Notes:

Field Date: 6/15/2011 Report Date: 6/16/2011 Barrier #: 9431A
Location: Greenback Ln - South
X Coordinate: -121.27557
Y Coordinate: 38.67828
Barrier Area: Sidewalks
Barrier Type: Cross Slope - Existing (4.1% to 4.9%)
Code Ref: CBC 1133B.7.1.3 and ADA/ABA 403.3
As Built Meas: 80 Quantity: LF
Description: Cross slope exceeds 2.0% (4.1% to 4.9%)
As Built Desc: 4.1% cross slope
Solution: Demolish existing and construct new route
Bar. Severity: 2 Recommended Cost Estimate: $10,000.00 Status:
Implementation Priority: 1 Facility Function:
Implementation Phase: Implementation Date:
Official Responsible:
Notes:

Field Date: 6/15/2011 Report Date: 6/16/2011 Barrier #: 9431B
Location: Greenback Ln - South
X Coordinate: -121.27531
Y Coordinate: 38.67827
Barrier Area: Sidewalks
Barrier Type: Surface Condition - Damaged
Code Ref: CBC 1133B.7.1 and ADA/ABA 302.1
As Built Meas: 4 Quantity: LF
Description: Surface is not firm and stable (cracked, broken or loose soil, etc.)
As Built Desc: Cracked concrete
Solution: Repair surface to make firm and stable
Bar. Severity: 1 Necessary Cost Estimate: $500.00 Status:
Implementation Priority: 1 Facility Function:
Implementation Phase: Implementation Date:
Official Responsible:
Notes:

Field Date: 6/15/2011 Report Date: 6/16/2011 Barrier #: 9432
Location: Greenback Ln - South
X Coordinate: -121.2753
Y Coordinate: 38.67827
Barrier Area: Sidewalks
Barrier Type: Driveway -12" Grooves Incorrect Application
Code Ref: CBC 1127B.5.6
As Built Meas: 1 Quantity: JOB
Description: 12" grooves required only at curb ramps identified at transition into driveway
As Built Desc: 12" grooves incorrectly provided where no curb ramp exists
Solution: No remediation recommended, until new construction is performed in area
Bar. Severity: 4 Low Severity Cost Estimate: $0.00 Status:
Implementation Priority: 1 Facility Function:
Implementation Phase: Implementation Date:
Official Responsible:
Notes:

Field Date: 6/15/2011 Report Date: 6/16/2011 Barrier #: 9433
Location: Greenback Ln - South
X Coordinate: -121.27519
Y Coordinate: 38.67828
Barrier Area: Sidewalks
Barrier Type: Driveway - Existing (5.0% or more)
Code Ref: CBC 1133B.7.1.3 and ADA/ABA 403.3
As Built Meas: 41 Quantity: LF
Description: Driveway cross slope exceeds 2.0% (5.0% or more)
As Built Desc: 6.9% cross slope
Solution: Provide min. 48" wide level walkway through driveway
Bar. Severity: 4 Low Severity Cost Estimate: $5,125.00 Status:
Implementation Priority: 1 Facility Function:
Implementation Phase: Implementation Date:
Official Responsible:
Notes:

Field Date: 6/15/2011 Report Date: 6/16/2011 Barrier #: 9434
Location: Greenback Ln - South
X Coordinate: -121.27515
Y Coordinate: 38.67827
Barrier Area: Sidewalks
Barrier Type: Driveway -12" Grooves Incorrect Application
Code Ref: CBC 1127B.5.6
As Built Meas: 1 Quantity: JOB
Description: 12" grooves required only at curb ramps identified at transition into driveway
As Built Desc: 12" grooves incorrectly provided where no curb ramp exists
Solution: No remediation recommended, until new construction is performed in area
Bar. Severity: 4 Low Severity Cost Estimate: $0.00 Status:
Implementation Priority: 1 Facility Function:
Implementation Phase: Implementation Date:
Official Responsible:
Notes:

Field Date: 6/15/2011 Report Date: 6/16/2011 Barrier #: 9435
Location: Greenback Ln - South
X Coordinate: -121.27512
Y Coordinate: 38.67827
Barrier Area: Sidewalks
Barrier Type: Cross Slope - Existing (5.0% or more)
Code Ref: CBC 1133B.7.1.3 and ADA/ABA 403.3
As Built Meas: 173 Quantity: LF
Description: Cross slope exceeds 2.0% (5.0% or more)
As Built Desc: 5.1% cross slope
Solution: Demolish existing and construct new route
Bar. Severity: 1 Necessary Cost Estimate: $21,625.00 Status:
Implementation Priority: 1 Facility Function:
Implementation Phase: Implementation Date:
Official Responsible:
Notes:

Field Date: 6/15/2011 Report Date: 6/16/2011 Barrier #: 9436
Location: Greenback Ln and Sunrise Marketplace Entrance - Corner C
X Coordinate: -121.27434
Y Coordinate: 38.67826
Barrier Area: Curb Ramps
Barrier Type: 12" Grooves - Existing (2.1% to 3.0%)
Code Ref: CBC 1127B.5.6
As Built Meas: 1 Quantity: EACH
Description: 12" grooves at top of curb ramp are not level (2.1% to 3.0%)
As Built Desc: 2.9% at 12" grooves
Solution: Demolish existing and construct new curb ramp
Bar. Severity: 4 Low Severity Cost Estimate: $2,500.00 Status:
Implementation Priority: 1 Facility Function:
Implementation Phase: Implementation Date:
Official Responsible:
Notes: Two - way intersection corners C,D. Corner D compliant

Field Date: 6/15/2011 Report Date: 6/16/2011 Barrier #: 9437
Location: Greenback Ln - South
X Coordinate: -121.27413
Y Coordinate: 38.67828
Barrier Area: Sidewalks
Barrier Type: Cross Slope - Existing (5.0% or more)
Code Ref: CBC 1133B.7.1.3 and ADA/ABA 403.3
As Built Meas: 351 Quantity: LF
Description: Cross slope exceeds 2.0% (5.0% or more)
As Built Desc: 5.2% cross slope
Solution: Demolish existing and construct new route
Bar. Severity: 1 Necessary Cost Estimate: $43,875.00 Status:
Implementation Priority: 1 Facility Function:
Implementation Phase: Implementation Date:
Official Responsible:
Notes:

Field Date: 6/15/2011 Report Date: 6/16/2011 Barrier #: 9438
Location: Greenback Ln and Sunrise Marketplace Entrance - Corner C
X Coordinate: -121.27268
Y Coordinate: 38.67828
Barrier Area: Curb Ramps
Barrier Type: 12" Grooves - Existing (2.1% to 3.0%)
Code Ref: CBC 1127B.5.6
As Built Meas: 1 Quantity: EACH
Description: 12" grooves at top of curb ramp are not level (2.1% to 3.0%)
As Built Desc: 3.0% at 12" grooves
Solution: Demolish existing and construct new curb ramp
Bar. Severity: 4 Low Severity Cost Estimate: $2,500.00 Status:
Implementation Priority: 1 Facility Function:
Implementation Phase: Implementation Date:
Official Responsible:
Notes: Two - way intersection corners C,D. Corner D compliant

Field Date: 6/15/2011 Report Date: 6/16/2011 Barrier #: 9439
Location: Greenback Ln - South
X Coordinate: -121.27259
Y Coordinate: 38.67829
Barrier Area: Sidewalks
Barrier Type: Cross Slope - Existing (3.1% to 4.0%)
Code Ref: CBC 1133B.7.1.3 and ADA/ABA 403.3
As Built Meas: 220 Quantity: LF
Description: Cross slope exceeds 2.0% (3.1% to 4.0%)
As Built Desc: 3.9% cross slope
Solution: Demolish existing and construct new route
Bar. Severity: 3 Hindrance Cost Estimate: $27,500.00 Status:
Implementation Priority: 1 Facility Function:
Implementation Phase: Implementation Date:
Official Responsible:
Notes:

Field Date: 6/15/2011 Report Date: 6/16/2011 Barrier #: 9440
Location: Greenback Ln - South
X Coordinate: -121.27124
Y Coordinate: 38.67828
Barrier Area: Sidewalks
Barrier Type: Cross Slope - Existing (5.0% or more)
Code Ref: CBC 1133B.7.1.3 and ADA/ABA 403.3
As Built Meas: 561 Quantity: LF
Description: Cross slope exceeds 2.0% (5.0% or more)
As Built Desc: 5.3% cross slope
Solution: Demolish existing and construct new route
Bar. Severity: 1 Necessary Cost Estimate: $70,125.00 Status:
Implementation Priority: 1 Facility Function:
Implementation Phase: Implementation Date:
Official Responsible:
Notes:

Field Date: 6/15/2011 Report Date: 6/16/2011 Barrier #: 9441A
Location: Greenback Ln and Sunrise Marketplace Entrance - Corner C
X Coordinate: -121.26894
Y Coordinate: 38.67835
Barrier Area: Curb Ramps
Barrier Type: Clear Width
Code Ref: CBC 1127B.5.2
As Built Meas: 1 Quantity: EACH
Description: Curb ramp not at least 48" wide
As Built Desc: 36" clear width due to retaining curb
Solution: Demolish existing and construct new curb ramp
Bar. Severity: 1 Necessary Cost Estimate: $2,500.00 Status:
Implementation Priority: 1 Facility Function:
Implementation Phase: Implementation Date:
Official Responsible:
Notes: Two - way intersection corners C,D

Field Date: 6/15/2011 Report Date: 6/16/2011 Barrier #: 9441B
Location: Greenback Ln and Sunrise Marketplace Entrance - Corner C
X Coordinate: -121.26894
Y Coordinate: 38.67835
Barrier Area: Curb Ramps
Barrier Type: Detectable Warnings - Truncated Domes
Code Ref: CBC 1127B.5.7 and ADA/ABA 705.1.3
As Built Meas: 1 Quantity: EACH
Description: No truncated domes provided at curb ramp
As Built Desc: No detectable warnings at curb ramp
Solution: Provide compliant truncated domes
Bar. Severity: 2 Recommended Cost Estimate: $0.00 Status:
Implementation Priority: 1 Facility Function:
Implementation Phase: Implementation Date:
Official Responsible:
Notes: Two - way intersection corners C,D

Field Date: 6/15/2011 Report Date: 6/16/2011 Barrier #: 9442A
Location: Greenback Ln and Sunrise Marketplace Entrance - Corner D
X Coordinate: -121.26928
Y Coordinate: 38.67835
Barrier Area: Curb Ramps
Barrier Type: Clear Width
Code Ref: CBC 1127B.5.2
As Built Meas: 1 Quantity: EACH
Description: Curb ramp not at least 48" wide
As Built Desc: 36" clear width due to retaining curb
Solution: Demolish existing and construct new curb ramp
Bar. Severity: 1 Necessary Cost Estimate: $2,500.00 Status:
Implementation Priority: 1 Facility Function:
Implementation Phase: Implementation Date:
Official Responsible:
Notes: Two - way intersection corners C,D

Field Date: 6/15/2011 Report Date: 6/16/2011 Barrier #: 9442B
Location: Greenback Ln and Sunrise Marketplace Entrance - Corner D
X Coordinate: -121.26928
Y Coordinate: 38.67835
Barrier Area: Curb Ramps
Barrier Type: Detectable Warnings - Truncated Domes
Code Ref: CBC 1127B.5.7 and ADA/ABA 705.1.3
As Built Meas: 1 Quantity: EACH
Description: No truncated domes provided at curb ramp
As Built Desc: No detectable warnings at curb ramp
Solution: Provide compliant truncated domes
Bar. Severity: 2 Recommended Cost Estimate: $0.00 Status:
Implementation Priority: 1 Facility Function:
Implementation Phase: Implementation Date:
Official Responsible:
Notes: Two - way intersection corners C,D

Field Date: 6/15/2011 Report Date: 6/16/2011 Barrier #: 9443
Location: Greenback Ln - South
X Coordinate: -121.26886
Y Coordinate: 38.67835
Barrier Area: Sidewalks
Barrier Type: Cross Slope - Existing (4.1% to 4.9%)
Code Ref: CBC 1133B.7.1.3 and ADA/ABA 403.3
As Built Meas: 81 Quantity: LF
Description: Cross slope exceeds 2.0% (4.1% to 4.9%)
As Built Desc: 4.3% cross slope
Solution: Demolish existing and construct new route
Bar. Severity: 2 Recommended Cost Estimate: $10,125.00 Status:
Implementation Priority: 1 Facility Function:
Implementation Phase: Implementation Date:
Official Responsible:
Notes:

Field Date: 6/15/2011 Report Date: 6/16/2011 Barrier #: 9444A
Location: Greenback Ln - South
X Coordinate: -121.26858
Y Coordinate: 38.67838
Barrier Area: Bus Stops and Shelters
Barrier Type: Cross Slope - Existing (5.0% or more)
Code Ref: CBC 1121B.2.1 and ADAAG 10.2.1(1)
As Built Meas: 16 Quantity: LF
Description: Cross slope at bus pad or shelter exceeds 2.0% (5.0% or more)
As Built Desc: 5.2% cross slope
Solution: Demolish existing and construct new bus pad or shelter pad
Bar. Severity: 1 Necessary Cost Estimate: $2,000.00 Status:
Implementation Priority: 1 Facility Function:
Implementation Phase: Implementation Date:
Official Responsible:
Notes:

Field Date:	6/15/2011	Report Date:	6/16/2011	Barrier #:	9444B
Location:	Greenback Ln - South				
X Coordinate:	-121.26858				
Y Coordinate:	38.67838				
Barrier Area:	Bus Stops and Shelters				
Barrier Type:	Maneuvering Cl - 30 x 48				
Code Ref:	CBC 1121B.2.1 and ADAAG 10.2.1(1)				
As Built Meas:	15	Quantity:	SF		
Description:	Min. wheelchair space of 30" x 48" not provided within shelter				
As Built Desc:	No wheelchair space provided				
Solution:	Relocate or demolish and reconstruct shelter to provide clearance				
Bar. Severity:	2 Recommended	Cost Estimate:	$1,875.00	Status:	
Implementation Priority:	1	Facility Function:			
Implementation Phase:		Implementation Date:			
Official Responsible:					
Notes:					

Field Date:	6/15/2011	Report Date:	6/16/2011	Barrier #:	9444C
Location:	Greenback Ln - South				
X Coordinate:	-121.26858				
Y Coordinate:	38.67838				
Barrier Area:	Bus Stops and Shelters				
Barrier Type:	Bench Seat Depth				
Code Ref:	ADAAG 4.37.1 and ADA/ABA 903.4				
As Built Meas:	1	Quantity:	EACH		
Description:	Bench seat depth not 20" - 24" deep				
As Built Desc:	9" bench seat depth				
Solution:	Provide min. 1 accessible bench at bench stop				
Bar. Severity:	3 Hindrance	Cost Estimate:	$775.00	Status:	
Implementation Priority:	1	Facility Function:			
Implementation Phase:		Implementation Date:			
Official Responsible:					
Notes:					

Field Date: 6/15/2011 Report Date: 6/16/2011 Barrier #: 9444D
Location: Greenback Ln - South
X Coordinate: -121.26858
Y Coordinate: 38.67838
Barrier Area: Bus Stops and Shelters
Barrier Type: Bench Back Support
Code Ref: ADAAG 4.37.4 and ADA/ABA 903.4
As Built Meas: 1 Quantity: EACH
Description: Bench has no back support of at least 18" high
As Built Desc: No back support provided
Solution: Provide min. 1 accessible bench at bench stop or shelter
Bar. Severity: 3 Hindrance Cost Estimate: $0.00 Status:
Implementation Priority: 1 Facility Function:
Implementation Phase: Implementation Date:
Official Responsible:
Notes:

Field Date: 6/15/2011 Report Date: 6/16/2011 Barrier #: 9445
Location: Greenback Ln - South
X Coordinate: -121.26856
Y Coordinate: 38.67837
Barrier Area: Sidewalks
Barrier Type: Cross Slope - Existing (5.0% or more)
Code Ref: CBC 1133B.7.1.3 and ADA/ABA 403.3
As Built Meas: 376 Quantity: LF
Description: Cross slope exceeds 2.0% (5.0% or more)
As Built Desc: 5.3% cross slope
Solution: Demolish existing and construct new route
Bar. Severity: 1 Necessary Cost Estimate: $47,000.00 Status:
Implementation Priority: 1 Facility Function:
Implementation Phase: Implementation Date:
Official Responsible:
Notes:

Field Date: 6/15/2011 Report Date: 6/16/2011 Barrier #: 9446
Location: Greenback Ln - South
X Coordinate: -121.26686
Y Coordinate: 38.6784
Barrier Area: Sidewalks
Barrier Type: Cross Slope - Existing (4.1% to 4.9%)
Code Ref: CBC 1133B.7.1.3 and ADA/ABA 403.3
As Built Meas: 58 Quantity: LF
Description: Cross slope exceeds 2.0% (4.1% to 4.9%)
As Built Desc: 4.3% cross slope
Solution: Demolish existing and construct new route
Bar. Severity: 2 Recommended Cost Estimate: $7,250.00 Status:
Implementation Priority: 1 Facility Function:
Implementation Phase: Implementation Date:
Official Responsible:
Notes:

Field Date: 6/15/2011 Report Date: 6/16/2011 Barrier #: 9447A
Location: Greenback Ln - South
X Coordinate: -121.26666
Y Coordinate: 38.67838
Barrier Area: Bus Stops and Shelters
Barrier Type: Cross Slope - Existing (4.1% to 4.9%)
Code Ref: CBC 1121B.2.1 and ADAAG 10.2.1(1)
As Built Meas: 16 Quantity: LF
Description: Cross slope at bus pad or shelter exceeds 2.0% (4.1% to 4.9%)
As Built Desc: 4.0% cross slope
Solution: Demolish existing and construct new bus pad or shelter pad
Bar. Severity: 2 Recommended Cost Estimate: $2,000.00 Status:
Implementation Priority: 1 Facility Function:
Implementation Phase: Implementation Date:
Official Responsible:
Notes:

Field Date:	6/15/2011	Report Date:	6/16/2011	Barrier #:	9447B
Location:	Greenback Ln - South				
X Coordinate:	-121.26666				
Y Coordinate:	38.67838				
Barrier Area:	Bus Stops and Shelters				
Barrier Type:	Maneuvering Cl - 30 x 48				
Code Ref:	CBC 1121B.2.1 and ADAAG 10.2.1(1)				
As Built Meas:	15	Quantity:	SF		
Description:	Min. wheelchair space of 30" x 48" not provided at bus pad				
As Built Desc:	No wheelchair space provided				
Solution:	Relocate or demolish and reconstruct landing to provide clearance				
Bar. Severity:	2 Recommended	Cost Estimate:	$1,875.00	Status:	
Implementation Priority:	1	Facility Function:			
Implementation Phase:		Implementation Date:			
Official Responsible:					
Notes:					

Field Date:	6/15/2011	Report Date:	6/16/2011	Barrier #:	9447C
Location:	Greenback Ln - South				
X Coordinate:	-121.26666				
Y Coordinate:	38.67838				
Barrier Area:	Bus Stops and Shelters				
Barrier Type:	Bench Seat Depth				
Code Ref:	ADAAG 4.37.1 and ADA/ABA 903.4				
As Built Meas:	1	Quantity:	EACH		
Description:	Bench seat depth not 20" - 24" deep				
As Built Desc:	12" bench seat depth				
Solution:	Provide min. 1 accessible bench at bench stop				
Bar. Severity:	3 Hindrance	Cost Estimate:	$775.00	Status:	
Implementation Priority:	1	Facility Function:			
Implementation Phase:		Implementation Date:			
Official Responsible:					
Notes:					

Field Date: 6/15/2011 Report Date: 6/16/2011 Barrier #: 9447D
Location: Greenback Ln - South
X Coordinate: -121.26666
Y Coordinate: 38.67838
Barrier Area: Bus Stops and Shelters
Barrier Type: Bench Back Support
Code Ref: ADAAG 4.37.4 and ADA/ABA 903.4
As Built Meas: 1 Quantity: EACH
Description: Bench has no back support of at least 18" high
As Built Desc: 15" back support height
Solution: Provide min. 1 accessible bench at bench stop or shelter
Bar. Severity: 3 Hindrance Cost Estimate: $0.00 Status:
Implementation Priority: 1 Facility Function:
Implementation Phase: Implementation Date:
Official Responsible:
Notes:

Field Date: 6/15/2011 Report Date: 6/16/2011 Barrier #: 9448
Location: Greenback Ln - South
X Coordinate: -121.26659
Y Coordinate: 38.67839
Barrier Area: Sidewalks
Barrier Type: Cross Slope - Existing (3.1% to 4.0%)
Code Ref: CBC 1133B.7.1.3 and ADA/ABA 403.3
As Built Meas: 124 Quantity: LF
Description: Cross slope exceeds 2.0% (3.1% to 4.0%)
As Built Desc: 3.2% cross slope
Solution: Demolish existing and construct new route
Bar. Severity: 3 Hindrance Cost Estimate: $15,500.00 Status:
Implementation Priority: 1 Facility Function:
Implementation Phase: Implementation Date:
Official Responsible:
Notes:

Field Date: 6/15/2011 Report Date: 6/16/2011 Barrier #: 9449
Location: Greenback Ln - South
X Coordinate: -121.26613
Y Coordinate: 38.67837
Barrier Area: Sidewalks
Barrier Type: Driveway - Existing (5.0% or more)
Code Ref: CBC 1133B.7.1.3 and ADA/ABA 403.3
As Built Meas: 40 Quantity: LF
Description: Driveway cross slope exceeds 2.0% (5.0% or more)
As Built Desc: 8.5% cross slope, 10.4% running slope
Solution: Provide min. 48" wide level walkway through driveway
Bar. Severity: 1 Necessary Cost Estimate: $5,000.00 Status:
Implementation Priority: 1 Facility Function:
Implementation Phase: Implementation Date:
Official Responsible:
Notes:

Field Date: 6/15/2011 Report Date: 6/16/2011 Barrier #: 9450
Location: Greenback Ln - South
X Coordinate: -121.26601
Y Coordinate: 38.67841
Barrier Area: Sidewalks
Barrier Type: Cross Slope - Existing (4.1% to 4.9%)
Code Ref: CBC 1133B.7.1.3 and ADA/ABA 403.3
As Built Meas: 100 Quantity: LF
Description: Cross slope exceeds 2.0% (4.1% to 4.9%)
As Built Desc: 4.9% cross slope
Solution: Demolish existing and construct new route
Bar. Severity: 2 Recommended Cost Estimate: $12,500.00 Status:
Implementation Priority: 1 Facility Function:
Implementation Phase: Implementation Date:
Official Responsible:
Notes:

Field Date: 6/15/2011 Report Date: 6/16/2011 Barrier #: 9451
Location: Greenback Ln - South
X Coordinate: -121.26559
Y Coordinate: 38.6784
Barrier Area: Sidewalks
Barrier Type: Driveway - Existing (5.0% or more)
Code Ref: CBC 1133B.7.1.3 and ADA/ABA 403.3
As Built Meas: 57 Quantity: LF
Description: Driveway cross slope exceeds 2.0% (5.0% or more)
As Built Desc: 6.4% cross slope
Solution: Provide min. 48" wide level walkway through driveway
Bar. Severity: 4 Low Severity Cost Estimate: $7,125.00 Status:
Implementation Priority: 1 Facility Function:
Implementation Phase: Implementation Date:
Official Responsible:
Notes:

Field Date: 6/15/2011 Report Date: 6/16/2011 Barrier #: 9452A
Location: Greenback Ln - South
X Coordinate: -121.2654
Y Coordinate: 38.6784
Barrier Area: Sidewalks
Barrier Type: Cross Slope - Existing (2.1% to 3.0%)
Code Ref: CBC 1133B.7.1.3 and ADA/ABA 403.3
As Built Meas: 68 Quantity: LF
Description: Cross slope exceeds 2.0% (2.1% to 3.0%)
As Built Desc: 3.0% cross slope
Solution: Low severity barrier - no remediation recommended
Bar. Severity: 4 Low Severity Cost Estimate: $0.00 Status:
Implementation Priority: 1 Facility Function:
Implementation Phase: Implementation Date:
Official Responsible:
Notes:

Field Date: 6/15/2011 Report Date: 6/16/2011 Barrier #: 9452B
Location: Greenback Ln - South
X Coordinate: -121.26536
Y Coordinate: 38.67841
Barrier Area: Sidewalks
Barrier Type: Surface Condition - Damaged
Code Ref: CBC 1133B.7.1 and ADA/ABA 302.1
As Built Meas: 4 Quantity: LF
Description: Surface is not firm and stable (cracked, broken or loose soil, etc.)
As Built Desc: Cracked concrete
Solution: Repair surface to make firm and stable
Bar. Severity: 1 Necessary Cost Estimate: $500.00 Status:
Implementation Priority: 1 Facility Function:
Implementation Phase: Implementation Date:
Official Responsible:
Notes:

Field Date: 6/15/2011 Report Date: 6/16/2011 Barrier #: 9453
Location: Greenback Ln - South
X Coordinate: -121.26494
Y Coordinate: 38.67841
Barrier Area: Sidewalks
Barrier Type: Cross Slope - Existing (3.1% to 4.0%)
Code Ref: CBC 1133B.7.1.3 and ADA/ABA 403.3
As Built Meas: 47 Quantity: LF
Description: Cross slope exceeds 2.0% (3.1% to 4.0%)
As Built Desc: 3.3% cross slope
Solution: Demolish existing and construct new route
Bar. Severity: 3 Hindrance Cost Estimate: $5,875.00 Status:
Implementation Priority: 1 Facility Function:
Implementation Phase: Implementation Date:
Official Responsible:
Notes:

Field Date: 6/15/2011 Report Date: 6/16/2011 Barrier #: 9454A
Location: Greenback Ln and Sunrise Vista Dr - Corner C
X Coordinate: -121.26443
Y Coordinate: 38.6784
Barrier Area: Curb Ramps
Barrier Type: 12" Grooves - Existing (3.1% to 4.0%)
Code Ref: CBC 1127B.5.6
As Built Meas: 1 Quantity: EACH
Description: 12" grooves at top of curb ramp are not level (3.1% to 4.0%)
As Built Desc: 3.2% at 12" grooves
Solution: Demolish existing and construct new curb ramp
Bar. Severity: 3 Hindrance Cost Estimate: $2,500.00 Status:
Implementation Priority: 1 Facility Function:
Implementation Phase: Implementation Date:
Official Responsible:
Notes: Two - way intersection corners C,D

Field Date: 6/15/2011 Report Date: 6/16/2011 Barrier #: 9454B
Location: Greenback Ln and Sunrise Vista Dr - Corner C
X Coordinate: -121.26443
Y Coordinate: 38.6784
Barrier Area: Curb Ramps
Barrier Type: Flares - Existing (10.8% to 11%)
Code Ref: CBC 1127B.5.3 and ADA/ABA 406.3
As Built Meas: 1 Quantity: EACH
Description: Ramp flare slope exceeds 10.0% (10.8% to 11%)
As Built Desc: 11.0% flare slope
Solution: Demolish existing and construct new curb ramp
Bar. Severity: 2 Recommended Cost Estimate: $0.00 Status:
Implementation Priority: 1 Facility Function:
Implementation Phase: Implementation Date:
Official Responsible:
Notes: Two - way intersection corners C,D

Field Date: 6/15/2011 Report Date: 6/16/2011 Barrier #: 9454C
Location: Greenback Ln and Sunrise Vista Dr - Corner C
X Coordinate: -121.26443
Y Coordinate: 38.6784
Barrier Area: Curb Ramps
Barrier Type: Parallel Ramp Landing - Existing (>5.0% or more)
Code Ref: CBC 1127B.5.4 and ADA/ABA 406.4
As Built Meas: 1 Quantity: EACH
Description: Curb ramp landing or pan not level (>5.0% or more)
As Built Desc: 11.8% landing slope
Solution: Demolish existing and construct new transition
Bar. Severity: 1 Necessary Cost Estimate: $0.00 Status:
Implementation Priority: 1 Facility Function:
Implementation Phase: Implementation Date:
Official Responsible:
Notes: Two - way intersection corners C,D

Field Date: 6/15/2011 Report Date: 6/16/2011 Barrier #: 9454D
Location: Greenback Ln and Sunrise Vista Dr - Corner C
X Coordinate: -121.26443
Y Coordinate: 38.6784
Barrier Area: Curb Ramps
Barrier Type: Detectable Warnings - Truncated Domes
Code Ref: CBC 1127B.5.7 and ADA/ABA 705.1.3
As Built Meas: 1 Quantity: EACH
Description: No truncated domes provided at curb ramp
As Built Desc: No detectable warnings at curb ramp
Solution: Provide compliant truncated domes
Bar. Severity: 2 Recommended Cost Estimate: $0.00 Status:
Implementation Priority: 1 Facility Function:
Implementation Phase: Implementation Date:
Official Responsible:
Notes: Two - way intersection corners C,D

Field Date: 6/15/2011 Report Date: 6/16/2011 Barrier #: 9455A
Location: Greenback Ln and Sunrise Vista Dr - Corner D
X Coordinate: -121.26466
Y Coordinate: 38.67839
Barrier Area: Curb Ramps
Barrier Type: Running Slope - Existing (9.5% or more)
Code Ref: CBC 1127B.5.3 and ADA/ABA 406.1
As Built Meas: 1 Quantity: EACH
Description: Ramp run cross slope exceeds 2.0% (9.5% or more)
As Built Desc: 10.1% running slope
Solution: Demolish existing and construct new curb ramp
Bar. Severity: 1 Necessary Cost Estimate: $2,500.00 Status:
Implementation Priority: 1 Facility Function:
Implementation Phase: Implementation Date:
Official Responsible:
Notes: Two - way intersection corners C,D

Field Date: 6/15/2011 Report Date: 6/16/2011 Barrier #: 9455B
Location: Greenback Ln and Sunrise Vista Dr - Corner D
X Coordinate: -121.26466
Y Coordinate: 38.67839
Barrier Area: Curb Ramps
Barrier Type: 12" Grooves - Existing (3.1% to 4.0%)
Code Ref: CBC 1127B.5.6
As Built Meas: 1 Quantity: EACH
Description: 12" grooves at top of curb ramp are not level (3.1% to 4.0%)
As Built Desc: 3.4% at 12" grooves
Solution: Demolish existing and construct new curb ramp
Bar. Severity: 3 Hindrance Cost Estimate: $0.00 Status:
Implementation Priority: 1 Facility Function:
Implementation Phase: Implementation Date:
Official Responsible:
Notes: Two - way intersection corners C,D

Field Date: 6/15/2011 Report Date: 6/16/2011 Barrier #: 9455C
Location: Greenback Ln and Sunrise Vista Dr - Corner D
X Coordinate: -121.26466
Y Coordinate: 38.67839
Barrier Area: Curb Ramps
Barrier Type: Gutter Slope - Existing (8.3% or more)
Code Ref: CBC 1127B.5.3 and ADA/ABA 406.2
As Built Meas: 6 Quantity: SF
Description: Gutter slope exceeds 5.0% (8.3% or more)
As Built Desc: 10.0% gutter slope
Solution: Demolish existing and construct new gutter
Bar. Severity: 1 Necessary Cost Estimate: $0.00 Status:
Implementation Priority: 1 Facility Function:
Implementation Phase: Implementation Date:
Official Responsible:
Notes: Two - way intersection corners C,D

Field Date: 6/15/2011 Report Date: 6/16/2011 Barrier #: 9456
Location: Sunrise Vista Dr - West
X Coordinate: -121.26464
Y Coordinate: 38.67821
Barrier Area: Sidewalks
Barrier Type: Cross Slope - Existing (3.1% to 4.0%)
Code Ref: CBC 1133B.7.1.3 and ADA/ABA 403.3
As Built Meas: 67 Quantity: LF
Description: Cross slope exceeds 2.0% (3.1% to 4.0%)
As Built Desc: 3.2% cross slope
Solution: Demolish existing and construct new route
Bar. Severity: 3 Hindrance Cost Estimate: $8,375.00 Status:
Implementation Priority: 4 Facility Function:
Implementation Phase: Implementation Date:
Official Responsible:
Notes:

Field Date: 6/15/2011 Report Date: 6/16/2011 Barrier #: 9457
Location: Sunrise Vista Dr - West
X Coordinate: -121.26464
Y Coordinate: 38.67775
Barrier Area: Sidewalks
Barrier Type: Driveway - Existing (5.0% or more)
Code Ref: CBC 1133B.7.1.3 and ADA/ABA 403.3
As Built Meas: 40 Quantity: LF
Description: Driveway cross slope exceeds 2.0% (5.0% or more)
As Built Desc: 9.5% cross slope
Solution: Provide min. 48" wide level walkway through driveway
Bar. Severity: 4 Low Severity Cost Estimate: $5,000.00 Status:
Implementation Priority: 4 Facility Function:
Implementation Phase: Implementation Date:
Official Responsible:
Notes:

Field Date: 6/15/2011 Report Date: 6/16/2011 Barrier #: 9458
Location: Sunrise Vista Dr - West
X Coordinate: -121.26465
Y Coordinate: 38.67772
Barrier Area: Sidewalks
Barrier Type: Cross Slope - Existing (3.1% to 4.0%)
Code Ref: CBC 1133B.7.1.3 and ADA/ABA 403.3
As Built Meas: 59 Quantity: LF
Description: Cross slope exceeds 2.0% (3.1% to 4.0%)
As Built Desc: 3.1% cross slope
Solution: Demolish existing and construct new route
Bar. Severity: 3 Hindrance Cost Estimate: $7,375.00 Status:
Implementation Priority: 4 Facility Function:
Implementation Phase: Implementation Date:
Official Responsible:
Notes:

Field Date: 6/15/2011 Report Date: 6/16/2011 Barrier #: 9459
Location: Sunrise Vista Dr - West
X Coordinate: -121.26465
Y Coordinate: 38.67758
Barrier Area: Sidewalks
Barrier Type: Driveway - Existing (5.0% or more)
Code Ref: CBC 1133B.7.1.3 and ADA/ABA 403.3
As Built Meas: 40 Quantity: LF
Description: Driveway cross slope exceeds 2.0% (5.0% or more)
As Built Desc: 10.8% cross slope, 16.6% running slope
Solution: Provide min. 48" wide level walkway through driveway
Bar. Severity: 1 Necessary Cost Estimate: $5,000.00 Status:
Implementation Priority: 4 Facility Function:
Implementation Phase: Implementation Date:
Official Responsible:
Notes:

Field Date: 6/15/2011 Report Date: 6/16/2011 Barrier #: 9460
Location: Sunrise Vista Dr - West
X Coordinate: -121.26465
Y Coordinate: 38.67748
Barrier Area: Sidewalks
Barrier Type: Cross Slope - Existing (5.0% or more)
Code Ref: CBC 1133B.7.1.3 and ADA/ABA 403.3
As Built Meas: 8 Quantity: LF
Description: Cross slope exceeds 2.0% (5.0% or more)
As Built Desc: 8.7% cross slope
Solution: Demolish existing and construct new route
Bar. Severity: 1 Necessary Cost Estimate: $1,000.00 Status:
Implementation Priority: 4 Facility Function:
Implementation Phase: Implementation Date:
Official Responsible:
Notes:

Field Date: 6/15/2011 Report Date: 6/16/2011 Barrier #: 9461
Location: Sunrise Vista Dr - West
X Coordinate: -121.26466
Y Coordinate: 38.67731
Barrier Area: Sidewalks
Barrier Type: Driveway - Existing (5.0% or more)
Code Ref: CBC 1133B.7.1.3 and ADA/ABA 403.3
As Built Meas: 40 Quantity: LF
Description: Driveway cross slope exceeds 2.0% (5.0% or more)
As Built Desc: 6.7% cross slope
Solution: Provide min. 48" wide level walkway through driveway
Bar. Severity: 4 Low Severity Cost Estimate: $5,000.00 Status:
Implementation Priority: 4 Facility Function:
Implementation Phase: Implementation Date:
Official Responsible:
Notes:

Field Date: 6/15/2011 Report Date: 6/16/2011 Barrier #: 9462
Location: Sunrise Vista Dr - West
X Coordinate: -121.26465
Y Coordinate: 38.67727
Barrier Area: Sidewalks
Barrier Type: Cross Slope - Existing (3.1% to 4.0%)
Code Ref: CBC 1133B.7.1.3 and ADA/ABA 403.3
As Built Meas: 191 Quantity: LF
Description: Cross slope exceeds 2.0% (3.1% to 4.0%)
As Built Desc: 3.5% cross slope
Solution: Demolish existing and construct new route
Bar. Severity: 3 Hindrance Cost Estimate: $23,875.00 Status:
Implementation Priority: 4 Facility Function:
Implementation Phase: Implementation Date:
Official Responsible:
Notes:

Field Date: 6/15/2011 Report Date: 6/16/2011 Barrier #: 9463
Location: Sunrise Vista Dr - West
X Coordinate: -121.26465
Y Coordinate: 38.67668
Barrier Area: Sidewalks
Barrier Type: Driveway - Existing (4.1% to 4.9%)
Code Ref: CBC 1133B.7.1.3 and ADA/ABA 403.3
As Built Meas: 43 Quantity: LF
Description: Driveway cross slope exceeds 2.0% (4.1% to 4.9%)
As Built Desc: 4.5% cross slope
Solution: Provide min. 48" wide level walkway through driveway
Bar. Severity: 3 Hindrance Cost Estimate: $5,375.00 Status:
Implementation Priority: 4 Facility Function:
Implementation Phase: Implementation Date:
Official Responsible:
Notes:

Field Date: 6/15/2011 Report Date: 6/16/2011 Barrier #: 9464
Location: Sunrise Vista Dr - West
X Coordinate: -121.26464
Y Coordinate: 38.67657
Barrier Area: Sidewalks
Barrier Type: Driveway - Existing (5.0% or more)
Code Ref: CBC 1133B.7.1.3 and ADA/ABA 403.3
As Built Meas: 43 Quantity: LF
Description: Driveway cross slope exceeds 2.0% (5.0% or more)
As Built Desc: 5.6% cross slope
Solution: Provide min. 48" wide level walkway through driveway
Bar. Severity: 4 Low Severity Cost Estimate: $5,375.00 Status:
Implementation Priority: 4 Facility Function:
Implementation Phase: Implementation Date:
Official Responsible:
Notes:

Field Date:	6/15/2011	Report Date:	6/16/2011	Barrier #:	9465A
Location:	Sunrise Vista Dr - West				
X Coordinate:	-121.26463				
Y Coordinate:	38.67653				
Barrier Area:	Sidewalks				
Barrier Type:	Cross Slope - Existing (4.1% to 4.9%)				
Code Ref:	CBC 1133B.7.1.3 and ADA/ABA 403.3				
As Built Meas:	380	Quantity:	LF		
Description:	Cross slope exceeds 2.0% (4.1% to 4.9%)				
As Built Desc:	4.2% cross slope				
Solution:	Demolish existing and construct new route				
Bar. Severity:	2 Recommended	Cost Estimate:	$47,500.00	Status:	
Implementation Priority:	4	Facility Function:			
Implementation Phase:		Implementation Date:			
Official Responsible:					
Notes:					

Field Date:	6/15/2011	Report Date:	6/16/2011	Barrier #:	9465B
Location:	Sunrise Vista Dr - West				
X Coordinate:	-121.26463				
Y Coordinate:	38.67606				
Barrier Area:	Sidewalks				
Barrier Type:	Clear Width - Existing (≤31” or less)				
Code Ref:	CBC 1133B.7.1				
As Built Meas:	1	Quantity:	LF		
Description:	Pedestrian route is not min. 48" wide (≤31” or less)				
As Built Desc:	24" clear width due to foliage				
Solution:	Trim foliage to provide min. 48" clear width				
Bar. Severity:	1 Necessary	Cost Estimate:	$125.00	Status:	
Implementation Priority:	4	Facility Function:			
Implementation Phase:		Implementation Date:			
Official Responsible:					
Notes:					

Field Date: 6/15/2011 Report Date: 6/16/2011 Barrier #: 9466
Location: Sunrise Vista Dr - West
X Coordinate: -121.26464
Y Coordinate: 38.67543
Barrier Area: Sidewalks
Barrier Type: Driveway - Existing (5.0% or more)
Code Ref: CBC 1133B.7.1.3 and ADA/ABA 403.3
As Built Meas: 40 Quantity: LF
Description: Driveway cross slope exceeds 2.0% (5.0% or more)
As Built Desc: 7.6% cross slope
Solution: Provide min. 48" wide level walkway through driveway
Bar. Severity: 4 Low Severity Cost Estimate: $5,000.00 Status:
Implementation Priority: 4 Facility Function:
Implementation Phase: Implementation Date:
Official Responsible:
Notes:

Field Date: 6/15/2011 Report Date: 6/16/2011 Barrier #: 9467
Location: Sunrise Vista Dr - West
X Coordinate: -121.26463
Y Coordinate: 38.67535
Barrier Area: Sidewalks
Barrier Type: Cross Slope - Existing (4.1% to 4.9%)
Code Ref: CBC 1133B.7.1.3 and ADA/ABA 403.3
As Built Meas: 259 Quantity: LF
Description: Cross slope exceeds 2.0% (4.1% to 4.9%)
As Built Desc: 4.1% cross slope
Solution: Demolish existing and construct new route
Bar. Severity: 2 Recommended Cost Estimate: $32,375.00 Status:
Implementation Priority: 4 Facility Function:
Implementation Phase: Implementation Date:
Official Responsible:
Notes:

Field Date: 6/15/2011 Report Date: 6/16/2011 Barrier #: 9468
Location: Sunrise Vista Dr - West
X Coordinate: -121.26466
Y Coordinate: 38.67462
Barrier Area: Sidewalks
Barrier Type: Driveway - Existing (5.0% or more)
Code Ref: CBC 1133B.7.1.3 and ADA/ABA 403.3
As Built Meas: 40 Quantity: LF
Description: Driveway cross slope exceeds 2.0% (5.0% or more)
As Built Desc: 7.2% cross slope
Solution: Provide min. 48" wide level walkway through driveway
Bar. Severity: 4 Low Severity Cost Estimate: $5,000.00 Status:
Implementation Priority: 4 Facility Function:
Implementation Phase: Implementation Date:
Official Responsible:
Notes:

Field Date: 6/15/2011 Report Date: 6/16/2011 Barrier #: 9469
Location: Sunrise Vista Dr and Sunrise Mall Entrance - Corner A
X Coordinate: -121.26464
Y Coordinate: 38.67448
Barrier Area: Curb Ramps
Barrier Type: No Curb Ramp
Code Ref: CBC 1127B.5.1 and ADA/ABA 402.2
As Built Meas: 1 Quantity: EACH
Description: No curb cut at corner (intersection)
As Built Desc: No curb ramp at corner
Solution: Demolish existing and construct curb cut
Bar. Severity: 1 Necessary Cost Estimate: $2,500.00 Status:
Implementation Priority: 4 Facility Function:
Implementation Phase: Implementation Date:
Official Responsible:
Notes: Two - way intersection corners A,D

Field Date: 6/15/2011 Report Date: 6/16/2011 Barrier #: 9470
Location: Sunrise Vista Dr and Sunrise Mall Entrance - Corner D
X Coordinate: -121.26465
Y Coordinate: 38.67435
Barrier Area: Curb Ramps
Barrier Type: No Curb Ramp
Code Ref: CBC 1127B.5.1 and ADA/ABA 402.2
As Built Meas: 1 Quantity: EACH
Description: No curb cut at corner (intersection)
As Built Desc: No curb ramp at corner
Solution: Demolish existing and construct curb cut
Bar. Severity: 1 Necessary Cost Estimate: $2,500.00 Status:
Implementation Priority: 4 Facility Function:
Implementation Phase: Implementation Date:
Official Responsible:
Notes: Two - way intersection corners A,D

Field Date: 6/15/2011 Report Date: 6/16/2011 Barrier #: 9471
Location: Sunrise Vista Dr - West
X Coordinate: -121.2646
Y Coordinate: 38.67423
Barrier Area: Sidewalks
Barrier Type: Driveway - Existing (5.0% or more)
Code Ref: CBC 1133B.7.1.3 and ADA/ABA 403.3
As Built Meas: 40 Quantity: LF
Description: Driveway cross slope exceeds 2.0% (5.0% or more)
As Built Desc: 9.5% cross slope
Solution: Provide min. 48" wide level walkway through driveway
Bar. Severity: 4 Low Severity Cost Estimate: $5,000.00 Status:
Implementation Priority: 4 Facility Function:
Implementation Phase: Implementation Date:
Official Responsible:
Notes:

Field Date: 6/15/2011 Report Date: 6/16/2011 Barrier #: 9472
Location: Sunrise Vista Dr - West
X Coordinate: -121.26458
Y Coordinate: 38.67419
Barrier Area: Sidewalks
Barrier Type: Cross Slope - Existing (3.1% to 4.0%)
Code Ref: CBC 1133B.7.1.3 and ADA/ABA 403.3
As Built Meas: 715 Quantity: LF
Description: Cross slope exceeds 2.0% (3.1% to 4.0%)
As Built Desc: 3.8% cross slope
Solution: Demolish existing and construct new route
Bar. Severity: 3 Hindrance Cost Estimate: $89,375.00 Status:
Implementation Priority: 4 Facility Function:
Implementation Phase: Implementation Date:
Official Responsible:
Notes:

Field Date: 6/15/2011 Report Date: 6/16/2011 Barrier #: 9473
Location: Sunrise Vista Dr and Sunrise East Wy - Corner A
X Coordinate: -121.26432
Y Coordinate: 38.67227
Barrier Area: Curb Ramps
Barrier Type: No Curb Ramp
Code Ref: CBC 1127B.5.1 and ADA/ABA 402.2
As Built Meas: 1 Quantity: EACH
Description: No curb cut at corner (intersection)
As Built Desc: No curb ramp at corner
Solution: Demolish existing and construct curb cut
Bar. Severity: 1 Necessary Cost Estimate: $2,500.00 Status:
Implementation Priority: 4 Facility Function:
Implementation Phase: Implementation Date:
Official Responsible:
Notes: Two - way intersection corners A,B

Field Date: 6/15/2011 Report Date: 6/16/2011 Barrier #: 9474
Location: Sunrise Vista Dr and Sunrise East Wy - Corner B
X Coordinate: -121.2642
Y Coordinate: 38.67235
Barrier Area: Curb Ramps
Barrier Type: No Curb Ramp
Code Ref: CBC 1127B.5.1 and ADA/ABA 402.2
As Built Meas: 1 Quantity: EACH
Description: No curb cut at corner (intersection)
As Built Desc: No curb ramp at corner
Solution: Demolish existing and construct curb cut
Bar. Severity: 1 Necessary Cost Estimate: $2,500.00 Status:
Implementation Priority: 4 Facility Function:
Implementation Phase: Implementation Date:
Official Responsible:
Notes: Two - way intersection corners A,B

Field Date: 6/15/2011 Report Date: 6/16/2011 Barrier #: 9475
Location: Sunrise Vista Dr - East
X Coordinate: -121.26422
Y Coordinate: 38.67243
Barrier Area: Sidewalks
Barrier Type: Cross Slope - Existing (4.1% to 4.9%)
Code Ref: CBC 1133B.7.1.3 and ADA/ABA 403.3
As Built Meas: 488 Quantity: LF
Description: Cross slope exceeds 2.0% (4.1% to 4.9%)
As Built Desc: 4.5% cross slope
Solution: Demolish existing and construct new route
Bar. Severity: 2 Recommended Cost Estimate: $61,000.00 Status:
Implementation Priority: 4 Facility Function:
Implementation Phase: Implementation Date:
Official Responsible:
Notes:

Field Date: 6/15/2011 Report Date: 6/16/2011 Barrier #: 9476
Location: Sunrise Vista Dr - East
X Coordinate: -121.26439
Y Coordinate: 38.67379
Barrier Area: Sidewalks
Barrier Type: Driveway - Existing (5.0% or more)
Code Ref: CBC 1133B.7.1.3 and ADA/ABA 403.3
As Built Meas: 40 Quantity: LF
Description: Driveway cross slope exceeds 2.0% (5.0% or more)
As Built Desc: 5.8% cross slope
Solution: Provide min. 48" wide level walkway through driveway
Bar. Severity: 4 Low Severity Cost Estimate: $5,000.00 Status:
Implementation Priority: 4 Facility Function:
Implementation Phase: Implementation Date:
Official Responsible:
Notes:

Field Date: 6/15/2011 Report Date: 6/16/2011 Barrier #: 9477
Location: Sunrise Vista Dr - East
X Coordinate: -121.26441
Y Coordinate: 38.67386
Barrier Area: Sidewalks
Barrier Type: Cross Slope - Existing (2.1% to 3.0%)
Code Ref: CBC 1133B.7.1.3 and ADA/ABA 403.3
As Built Meas: 40 Quantity: LF
Description: Cross slope exceeds 2.0% (2.1% to 3.0%)
As Built Desc: 3.0% cross slope
Solution: Low severity barrier - no remediation recommended
Bar. Severity: 4 Low Severity Cost Estimate: $0.00 Status:
Implementation Priority: 4 Facility Function:
Implementation Phase: Implementation Date:
Official Responsible:
Notes:

Field Date: 6/15/2011 Report Date: 6/16/2011 Barrier #: 9478
Location: Sunrise Vista Dr - East
X Coordinate: -121.2644
Y Coordinate: 38.67401
Barrier Area: Sidewalks
Barrier Type: Driveway - Existing (5.0% or more)
Code Ref: CBC 1133B.7.1.3 and ADA/ABA 403.3
As Built Meas: 40 Quantity: LF
Description: Driveway cross slope exceeds 2.0% (5.0% or more)
As Built Desc: 5.2% cross slope
Solution: Provide min. 48" wide level walkway through driveway
Bar. Severity: 4 Low Severity Cost Estimate: $5,000.00 Status:
Implementation Priority: 4 Facility Function:
Implementation Phase: Implementation Date:
Official Responsible:
Notes:

Field Date: 6/15/2011 Report Date: 6/16/2011 Barrier #: 9479
Location: Sunrise Vista Dr - East
X Coordinate: -121.26439
Y Coordinate: 38.6741
Barrier Area: Sidewalks
Barrier Type: Cross Slope - Existing (3.1% to 4.0%)
Code Ref: CBC 1133B.7.1.3 and ADA/ABA 403.3
As Built Meas: 365 Quantity: LF
Description: Cross slope exceeds 2.0% (3.1% to 4.0%)
As Built Desc: 3.1% cross slope
Solution: Demolish existing and construct new route
Bar. Severity: 3 Hindrance Cost Estimate: $45,625.00 Status:
Implementation Priority: 4 Facility Function:
Implementation Phase: Implementation Date:
Official Responsible:
Notes:

Field Date: 6/15/2011 Report Date: 6/16/2011 Barrier #: 9480
Location: Sunrise Vista Dr - East
X Coordinate: -121.26439
Y Coordinate: 38.67514
Barrier Area: Sidewalks
Barrier Type: Driveway - Existing (5.0% or more)
Code Ref: CBC 1133B.7.1.3 and ADA/ABA 403.3
As Built Meas: 40 Quantity: LF
Description: Driveway cross slope exceeds 2.0% (5.0% or more)
As Built Desc: 5.8% cross slope, 9.9% running slope
Solution: Provide min. 48" wide level walkway through driveway
Bar. Severity: 1 Necessary Cost Estimate: $5,000.00 Status:
Implementation Priority: 4 Facility Function:
Implementation Phase: Implementation Date:
Official Responsible:
Notes:

Field Date: 6/15/2011 Report Date: 6/16/2011 Barrier #: 9481
Location: Sunrise Vista Dr - East
X Coordinate: -121.26441
Y Coordinate: 38.67523
Barrier Area: Sidewalks
Barrier Type: Cross Slope - Existing (3.1% to 4.0%)
Code Ref: CBC 1133B.7.1.3 and ADA/ABA 403.3
As Built Meas: 349 Quantity: LF
Description: Cross slope exceeds 2.0% (3.1% to 4.0%)
As Built Desc: 3.9% cross slope
Solution: Demolish existing and construct new route
Bar. Severity: 3 Hindrance Cost Estimate: $43,625.00 Status:
Implementation Priority: 4 Facility Function:
Implementation Phase: Implementation Date:
Official Responsible:
Notes:

Field Date: 6/15/2011 Report Date: 6/16/2011 Barrier #: 9482
Location: Sunrise Vista Dr - East
X Coordinate: -121.26443
Y Coordinate: 38.67623
Barrier Area: Sidewalks
Barrier Type: Driveway - Existing (5.0% or more)
Code Ref: CBC 1133B.7.1.3 and ADA/ABA 403.3
As Built Meas: 40 Quantity: LF
Description: Driveway cross slope exceeds 2.0% (5.0% or more)
As Built Desc: 9.0% cross slope, 9.5% running slope
Solution: Provide min. 48" wide level walkway through driveway
Bar. Severity: 1 Necessary Cost Estimate: $5,000.00 Status:
Implementation Priority: 4 Facility Function:
Implementation Phase: Implementation Date:
Official Responsible:
Notes:

Field Date: 6/15/2011 Report Date: 6/16/2011 Barrier #: 9483
Location: Sunrise Vista Dr - East
X Coordinate: -121.26442
Y Coordinate: 38.67637
Barrier Area: Sidewalks
Barrier Type: Driveway - Existing (5.0% or more)
Code Ref: CBC 1133B.7.1.3 and ADA/ABA 403.3
As Built Meas: 40 Quantity: LF
Description: Driveway cross slope exceeds 2.0% (5.0% or more)
As Built Desc: 7.5% cross slope, 17.3% running slope
Solution: Provide min. 48" wide level walkway through driveway
Bar. Severity: 1 Necessary Cost Estimate: $5,000.00 Status:
Implementation Priority: 4 Facility Function:
Implementation Phase: Implementation Date:
Official Responsible:
Notes:

Field Date: 6/15/2011 Report Date: 6/16/2011 Barrier #: 9484
Location: Sunrise Vista Dr - East
X Coordinate: -121.26441
Y Coordinate: 38.6764
Barrier Area: Sidewalks
Barrier Type: Cross Slope - Existing (4.1% to 4.9%)
Code Ref: CBC 1133B.7.1.3 and ADA/ABA 403.3
As Built Meas: 440 Quantity: LF
Description: Cross slope exceeds 2.0% (4.1% to 4.9%)
As Built Desc: 4.2% cross slope
Solution: Demolish existing and construct new route
Bar. Severity: 2 Recommended Cost Estimate: $55,000.00 Status:
Implementation Priority: 4 Facility Function:
Implementation Phase: Implementation Date:
Official Responsible:
Notes:

Field Date: 6/15/2011 Report Date: 6/16/2011 Barrier #: 9485
Location: Sunrise Vista Dr - East
X Coordinate: -121.26445
Y Coordinate: 38.6776
Barrier Area: Sidewalks
Barrier Type: Driveway - Existing (5.0% or more)
Code Ref: CBC 1133B.7.1.3 and ADA/ABA 403.3
As Built Meas: 40 Quantity: LF
Description: Driveway cross slope exceeds 2.0% (5.0% or more)
As Built Desc: 10.0% cross slope, 11.1% running slope
Solution: Provide min. 48" wide level walkway through driveway
Bar. Severity: 1 Necessary Cost Estimate: $5,000.00 Status:
Implementation Priority: 4 Facility Function:
Implementation Phase: Implementation Date:
Official Responsible:
Notes:

Field Date: 6/15/2011 Report Date: 6/16/2011 Barrier #: 9486
Location: Sunrise Vista Dr - East
X Coordinate: -121.26446
Y Coordinate: 38.67765
Barrier Area: Sidewalks
Barrier Type: Cross Slope - Existing (4.1% to 4.9%)
Code Ref: CBC 1133B.7.1.3 and ADA/ABA 403.3
As Built Meas: 100 Quantity: LF
Description: Cross slope exceeds 2.0% (4.1% to 4.9%)
As Built Desc: 4.1% cross slope
Solution: Demolish existing and construct new route
Bar. Severity: 2 Recommended Cost Estimate: $12,500.00 Status:
Implementation Priority: 4 Facility Function:
Implementation Phase: Implementation Date:
Official Responsible:
Notes:

Field Date: 6/15/2011 Report Date: 6/16/2011 Barrier #: 9487
Location: Sunrise Vista Dr - East
X Coordinate: -121.26445
Y Coordinate: 38.67794
Barrier Area: Sidewalks
Barrier Type: Driveway - Existing (5.0% or more)
Code Ref: CBC 1133B.7.1.3 and ADA/ABA 403.3
As Built Meas: 40 Quantity: LF
Description: Driveway cross slope exceeds 2.0% (5.0% or more)
As Built Desc: 13.3% cross slope, 16.2% running slope
Solution: Provide min. 48" wide level walkway through driveway
Bar. Severity: 1 Necessary Cost Estimate: $5,000.00 Status:
Implementation Priority: 4 Facility Function:
Implementation Phase: Implementation Date:
Official Responsible:
Notes:

Field Date: 6/15/2011 Report Date: 6/16/2011 Barrier #: 9488
Location: Sunrise Vista Dr - East
X Coordinate: -121.26446
Y Coordinate: 38.67806
Barrier Area: Sidewalks
Barrier Type: Cross Slope - Existing (3.1% to 4.0%)
Code Ref: CBC 1133B.7.1.3 and ADA/ABA 403.3
As Built Meas: 129 Quantity: LF
Description: Cross slope exceeds 2.0% (3.1% to 4.0%)
As Built Desc: 3.8% cross slope
Solution: Demolish existing and construct new route
Bar. Severity: 3 Hindrance Cost Estimate: $16,125.00 Status:
Implementation Priority: 4 Facility Function:
Implementation Phase: Implementation Date:
Official Responsible:
Notes:

Field Date: 6/15/2011 Report Date: 6/16/2011 Barrier #: 9489
Location: Greenback Ln - South
X Coordinate: -121.26433
Y Coordinate: 38.67843
Barrier Area: Sidewalks
Barrier Type: Cross Slope - Existing (5.0% or more)
Code Ref: CBC 1133B.7.1.3 and ADA/ABA 403.3
As Built Meas: 74 Quantity: LF
Description: Cross slope exceeds 2.0% (5.0% or more)
As Built Desc: 6.1% cross slope
Solution: Demolish existing and construct new route
Bar. Severity: 1 Necessary Cost Estimate: $9,250.00 Status:
Implementation Priority: 1 Facility Function:
Implementation Phase: Implementation Date:
Official Responsible:
Notes:

Field Date: 6/15/2011 Report Date: 6/16/2011 Barrier #: 9490
Location: Greenback Ln - South
X Coordinate: -121.26411
Y Coordinate: 38.67844
Barrier Area: Sidewalks
Barrier Type: Driveway - Existing (5.0% or more)
Code Ref: CBC 1133B.7.1.3 and ADA/ABA 403.3
As Built Meas: 40 Quantity: LF
Description: Driveway cross slope exceeds 2.0% (5.0% or more)
As Built Desc: 8.0% cross slope
Solution: Provide min. 48" wide level walkway through driveway
Bar. Severity: 4 Low Severity Cost Estimate: $5,000.00 Status:
Implementation Priority: 1 Facility Function:
Implementation Phase: Implementation Date:
Official Responsible:
Notes:

Field Date: 6/15/2011 Report Date: 6/16/2011 Barrier #: 9491
Location: Greenback Ln - South
X Coordinate: -121.26403
Y Coordinate: 38.67841
Barrier Area: Sidewalks
Barrier Type: Cross Slope - Existing (4.1% to 4.9%)
Code Ref: CBC 1133B.7.1.3 and ADA/ABA 403.3
As Built Meas: 48 Quantity: LF
Description: Cross slope exceeds 2.0% (4.1% to 4.9%)
As Built Desc: 4.8% cross slope
Solution: Demolish existing and construct new route
Bar. Severity: 2 Recommended Cost Estimate: $6,000.00 Status:
Implementation Priority: 1 Facility Function:
Implementation Phase: Implementation Date:
Official Responsible:
Notes:

Field Date: 6/15/2011 Report Date: 6/16/2011 Barrier #: 9492A
Location: Greenback Ln - South
X Coordinate: -121.26381
Y Coordinate: 38.67845
Barrier Area: Bus Stops and Shelters
Barrier Type: Cross Slope - Existing (3.1% to 4.0%)
Code Ref: CBC 1121B.2.1 and ADAAG 10.2.1(1)
As Built Meas: 16 Quantity: LF
Description: Cross slope at bus pad or shelter exceeds 2.0% (3.1% to 4.0%)
As Built Desc: 3.6% cross slope
Solution: Demolish existing and construct new bus pad or shelter pad
Bar. Severity: 3 Hindrance Cost Estimate: $2,000.00 Status:
Implementation Priority: 1 Facility Function:
Implementation Phase: Implementation Date:
Official Responsible:
Notes:

Field Date: 6/15/2011 Report Date: 6/16/2011 Barrier #: 9492B
Location: Greenback Ln - South
X Coordinate: -121.26381
Y Coordinate: 38.67845
Barrier Area: Bus Stops and Shelters
Barrier Type: Maneuvering Cl - Bench
Code Ref: ADA/ABA 903.2
As Built Meas: 15 Quantity: SF
Description: Bus stop bench lacks level space at the end of the bench seat
As Built Desc: No wheelchair space provided
Solution: Provide level space at the end of the bench seat parallel to short end of bench
Bar. Severity: 2 Recommended Cost Estimate: $1,875.00 Status:
Implementation Priority: 1 Facility Function:
Implementation Phase: Implementation Date:
Official Responsible:
Notes:

Field Date: 6/15/2011 Report Date: 6/16/2011 Barrier #: 9492C
Location: Greenback Ln - South
X Coordinate: -121.26381
Y Coordinate: 38.67845
Barrier Area: Bus Stops and Shelters
Barrier Type: Bench Seat Depth
Code Ref: ADAAG 4.37.1 and ADA/ABA 903.4
As Built Meas: 1 Quantity: EACH
Description: Bench seat depth not 20" - 24" deep
As Built Desc: 15" bench seat depth
Solution: Provide min. 1 accessible bench at bench stop
Bar. Severity: 3 Hindrance Cost Estimate: $775.00 Status:
Implementation Priority: 1 Facility Function:
Implementation Phase: Implementation Date:
Official Responsible:
Notes:

Field Date: 6/15/2011 Report Date: 6/16/2011 Barrier #: 9493
Location: Greenback Ln - South
X Coordinate: -121.26378
Y Coordinate: 38.67845
Barrier Area: Sidewalks
Barrier Type: Cross Slope - Existing (3.1% to 4.0%)
Code Ref: CBC 1133B.7.1.3 and ADA/ABA 403.3
As Built Meas: 78 Quantity: LF
Description: Cross slope exceeds 2.0% (3.1% to 4.0%)
As Built Desc: 3.3% cross slope
Solution: Demolish existing and construct new route
Bar. Severity: 3 Hindrance Cost Estimate: $9,750.00 Status:
Implementation Priority: 1 Facility Function:
Implementation Phase: Implementation Date:
Official Responsible:
Notes:

Field Date: 6/15/2011 Report Date: 6/16/2011 Barrier #: 9494
Location: Greenback Ln - South
X Coordinate: -121.26341
Y Coordinate: 38.67846
Barrier Area: Sidewalks
Barrier Type: Driveway - Existing (3.1% to 4.0%)
Code Ref: CBC 1133B.7.1.3 and ADA/ABA 403.3
As Built Meas: 40 Quantity: LF
Description: Driveway cross slope exceeds 2.0% (3.1% to 4.0%)
As Built Desc: 4.0% cross slope
Solution: Provide min. 48" wide level walkway through driveway
Bar. Severity: 2 Recommended Cost Estimate: $5,000.00 Status:
Implementation Priority: 1 Facility Function:
Implementation Phase: Implementation Date:
Official Responsible:
Notes:

Field Date: 6/15/2011 Report Date: 6/16/2011 Barrier #: 9495
Location: Greenback Ln - South
X Coordinate: -121.26309
Y Coordinate: 38.67847
Barrier Area: Sidewalks
Barrier Type: Cross Slope - Existing (3.1% to 4.0%)
Code Ref: CBC 1133B.7.1.3 and ADA/ABA 403.3
As Built Meas: 90 Quantity: LF
Description: Cross slope exceeds 2.0% (3.1% to 4.0%)
As Built Desc: 3.1% cross slope
Solution: Demolish existing and construct new route
Bar. Severity: 3 Hindrance Cost Estimate: $11,250.00 Status:
Implementation Priority: 1 Facility Function:
Implementation Phase: Implementation Date:
Official Responsible:
Notes:

Field Date: 6/15/2011 Report Date: 6/16/2011 Barrier #: 9496
Location: Greenback Ln - South
X Coordinate: -121.26272
Y Coordinate: 38.67849
Barrier Area: Sidewalks
Barrier Type: Driveway - Existing (5.0% or more)
Code Ref: CBC 1133B.7.1.3 and ADA/ABA 403.3
As Built Meas: 40 Quantity: LF
Description: Driveway cross slope exceeds 2.0% (5.0% or more)
As Built Desc: 7.6% cross slope
Solution: Provide min. 48" wide level walkway through driveway
Bar. Severity: 4 Low Severity Cost Estimate: $5,000.00 Status:
Implementation Priority: 1 Facility Function:
Implementation Phase: Implementation Date:
Official Responsible:
Notes:

Field Date: 6/15/2011 Report Date: 6/16/2011 Barrier #: 9497
Location: Greenback Ln - South
X Coordinate: -121.26265
Y Coordinate: 38.67848
Barrier Area: Sidewalks
Barrier Type: Cross Slope - Existing (5.0% or more)
Code Ref: CBC 1133B.7.1.3 and ADA/ABA 403.3
As Built Meas: 67 Quantity: LF
Description: Cross slope exceeds 2.0% (5.0% or more)
As Built Desc: 5.1% cross slope
Solution: Demolish existing and construct new route
Bar. Severity: 1 Necessary Cost Estimate: $8,375.00 Status:
Implementation Priority: 1 Facility Function:
Implementation Phase: Implementation Date:
Official Responsible:
Notes:

Field Date: 6/15/2011 Report Date: 6/16/2011 Barrier #: 9498
Location: Fair Oaks Blvd - West
X Coordinate: -121.26237
Y Coordinate: 38.67839
Barrier Area: Sidewalks
Barrier Type: Cross Slope - Existing (5.0% or more)
Code Ref: CBC 1133B.7.1.3 and ADA/ABA 403.3
As Built Meas: 89 Quantity: LF
Description: Cross slope exceeds 2.0% (5.0% or more)
As Built Desc: 5.5% cross slope
Solution: Demolish existing and construct new route
Bar. Severity: 1 Necessary Cost Estimate: $11,125.00 Status:
Implementation Priority: 4 Facility Function:
Implementation Phase: Implementation Date:
Official Responsible:
Notes:

Field Date: 6/15/2011 Report Date: 6/16/2011 Barrier #: 9499
Location: Fair Oaks Blvd - West
X Coordinate: -121.26239
Y Coordinate: 38.67811
Barrier Area: Sidewalks
Barrier Type: Driveway - Existing (5.0% or more)
Code Ref: CBC 1133B.7.1.3 and ADA/ABA 403.3
As Built Meas: 40 Quantity: LF
Description: Driveway cross slope exceeds 2.0% (5.0% or more)
As Built Desc: 11.7% cross slope
Solution: Provide min. 48" wide level walkway through driveway
Bar. Severity: 4 Low Severity Cost Estimate: $5,000.00 Status:
Implementation Priority: 4 Facility Function:
Implementation Phase: Implementation Date:
Official Responsible:
Notes:

Field Date: 6/15/2011 Report Date: 6/16/2011 Barrier #: 9500A
Location: Fair Oaks Blvd - West
X Coordinate: -121.2624
Y Coordinate: 38.67799
Barrier Area: Bus Stops and Shelters
Barrier Type: Cross Slope - Existing (4.1% to 4.9%)
Code Ref: CBC 1121B.2.1 and ADAAG 10.2.1(1)
As Built Meas: 16 Quantity: LF
Description: Cross slope at bus pad or shelter exceeds 2.0% (4.1% to 4.9%)
As Built Desc: 4.6% cross slope
Solution: Demolish existing and construct new bus pad or shelter pad
Bar. Severity: 2 Recommended Cost Estimate: $2,000.00 Status:
Implementation Priority: 4 Facility Function:
Implementation Phase: Implementation Date:
Official Responsible:
Notes:

Field Date: 6/15/2011 Report Date: 6/16/2011 Barrier #: 9500B
Location: Fair Oaks Blvd - West
X Coordinate: -121.2624
Y Coordinate: 38.67799
Barrier Area: Bus Stops and Shelters
Barrier Type: Maneuvering Cl - 30 x 48
Code Ref: CBC 1121B.2.1 and ADAAG 10.2.1(1)
As Built Meas: 15 Quantity: SF
Description: Min. wheelchair space of 30" x 48" not provided at bus pad
As Built Desc: No wheelchair space provided
Solution: Relocate or demolish and reconstruct landing to provide clearance
Bar. Severity: 2 Recommended Cost Estimate: $1,875.00 Status:
Implementation Priority: 4 Facility Function:
Implementation Phase: Implementation Date:
Official Responsible:
Notes:

Field Date: 6/15/2011 Report Date: 6/16/2011 Barrier #: 9500C
Location: Fair Oaks Blvd - West
X Coordinate: -121.2624
Y Coordinate: 38.67799
Barrier Area: Bus Stops and Shelters
Barrier Type: Bench Seat Depth
Code Ref: ADAAG 4.37.1 and ADA/ABA 903.4
As Built Meas: 1 Quantity: EACH
Description: Bench seat depth not 20" - 24" deep
As Built Desc: 12" bench seat depth
Solution: Provide min. 1 accessible bench at bench stop
Bar. Severity: 3 Hindrance Cost Estimate: $775.00 Status:
Implementation Priority: 4 Facility Function:
Implementation Phase: Implementation Date:
Official Responsible:
Notes:

Field Date: 6/15/2011 Report Date: 6/16/2011 Barrier #: 9500D
Location: Fair Oaks Blvd - West
X Coordinate: -121.2624
Y Coordinate: 38.67799
Barrier Area: Bus Stops and Shelters
Barrier Type: Bench Back Support
Code Ref: ADAAG 4.37.4 and ADA/ABA 903.4
As Built Meas: 1 Quantity: EACH
Description: Bench has no back support of at least 18" high
As Built Desc: 15" back support height
Solution: Provide min. 1 accessible bench at bench stop or shelter
Bar. Severity: 3 Hindrance Cost Estimate: $0.00 Status:
Implementation Priority: 4 Facility Function:
Implementation Phase: Implementation Date:
Official Responsible:
Notes:

Field Date: 6/15/2011 Report Date: 6/16/2011 Barrier #: 9501
Location: Fair Oaks Blvd - West
X Coordinate: -121.26236
Y Coordinate: 38.67795
Barrier Area: Sidewalks
Barrier Type: Cross Slope - Existing (3.1% to 4.0%)
Code Ref: CBC 1133B.7.1.3 and ADA/ABA 403.3
As Built Meas: 88 Quantity: LF
Description: Cross slope exceeds 2.0% (3.1% to 4.0%)
As Built Desc: 4.0% cross slope
Solution: Demolish existing and construct new route
Bar. Severity: 3 Hindrance Cost Estimate: $11,000.00 Status:
Implementation Priority: 4 Facility Function:
Implementation Phase: Implementation Date:
Official Responsible:
Notes:

Field Date: 6/15/2011 Report Date: 6/16/2011 Barrier #: 9502
Location: Fair Oaks Blvd - West
X Coordinate: -121.26238
Y Coordinate: 38.6777
Barrier Area: Sidewalks
Barrier Type: Driveway - Existing (5.0% or more)
Code Ref: CBC 1133B.7.1.3 and ADA/ABA 403.3
As Built Meas: 40 Quantity: LF
Description: Driveway cross slope exceeds 2.0% (5.0% or more)
As Built Desc: 10.3% cross slope, 9.8% running slope
Solution: Provide min. 48" wide level walkway through driveway
Bar. Severity: 1 Necessary Cost Estimate: $5,000.00 Status:
Implementation Priority: 4 Facility Function:
Implementation Phase: Implementation Date:
Official Responsible:
Notes:

Field Date: 6/15/2011 Report Date: 6/16/2011 Barrier #: 9503A
Location: Fair Oaks Blvd - West
X Coordinate: -121.26236
Y Coordinate: 38.67765
Barrier Area: Sidewalks
Barrier Type: Cross Slope - Existing (5.0% or more)
Code Ref: CBC 1133B.7.1.3 and ADA/ABA 403.3
As Built Meas: 257 Quantity: LF
Description: Cross slope exceeds 2.0% (5.0% or more)
As Built Desc: 5.5% cross slope
Solution: Demolish existing and construct new route
Bar. Severity: 1 Necessary Cost Estimate: $32,125.00 Status:
Implementation Priority: 4 Facility Function:
Implementation Phase: Implementation Date:
Official Responsible:
Notes:

Field Date: 6/15/2011 Report Date: 6/16/2011 Barrier #: 9503B
Location: Fair Oaks Blvd - West
X Coordinate: -121.26238
Y Coordinate: 38.67738
Barrier Area: Sidewalks
Barrier Type: Abrupt Change in Level - > 1/2"
Code Ref: CBC 1133B.7.1 and ADA/ABA 303.3
As Built Meas: 4 Quantity: LF
Description: Change in level greater than 1/2"
As Built Desc: 1/2" lip in sidewalk surface
Solution: Grind or repair sidewalk to remove trip hazard
Bar. Severity: 1 Necessary Cost Estimate: $1,000.00 Status:
Implementation Priority: 4 Facility Function:
Implementation Phase: Implementation Date:
Official Responsible:
Notes:

Field Date: 6/15/2011 Report Date: 6/16/2011 Barrier #: 9504
Location: Fair Oaks Blvd - West
X Coordinate: -121.26233
Y Coordinate: 38.67684
Barrier Area: Sidewalks
Barrier Type: Driveway - Existing (4.1% to 4.9%)
Code Ref: CBC 1133B.7.1.3 and ADA/ABA 403.3
As Built Meas: 50 Quantity: LF
Description: Driveway cross slope exceeds 2.0% (4.1% to 4.9%)
As Built Desc: 4.4% cross slope
Solution: Provide min. 48" wide level walkway through driveway
Bar. Severity: 3 Hindrance Cost Estimate: $6,250.00 Status:
Implementation Priority: 4 Facility Function:
Implementation Phase: Implementation Date:
Official Responsible:
Notes:

Field Date: 6/15/2011 Report Date: 6/16/2011 Barrier #: 9505
Location: Fair Oaks Blvd - West
X Coordinate: -121.26229
Y Coordinate: 38.67593
Barrier Area: Sidewalks
Barrier Type: Driveway - Existing (5.0% or more)
Code Ref: CBC 1133B.7.1.3 and ADA/ABA 403.3
As Built Meas: 40 Quantity: LF
Description: Driveway cross slope exceeds 2.0% (5.0% or more)
As Built Desc: 7.3% cross slope
Solution: Provide min. 48" wide level walkway through driveway
Bar. Severity: 4 Low Severity Cost Estimate: $5,000.00 Status:
Implementation Priority: 4 Facility Function:
Implementation Phase: Implementation Date:
Official Responsible:
Notes:

Field Date: 6/15/2011 Report Date: 6/16/2011 Barrier #: 9506
Location: Fair Oaks Blvd - West
X Coordinate: -121.26228
Y Coordinate: 38.67555
Barrier Area: Sidewalks
Barrier Type: Cross Slope - Existing (5.0% or more)
Code Ref: CBC 1133B.7.1.3 and ADA/ABA 403.3
As Built Meas: 30 Quantity: LF
Description: Cross slope exceeds 2.0% (5.0% or more)
As Built Desc: 5.2% cross slope
Solution: Demolish existing and construct new route
Bar. Severity: 1 Necessary Cost Estimate: $3,750.00 Status:
Implementation Priority: 4 Facility Function:
Implementation Phase: Implementation Date:
Official Responsible:
Notes:

Field Date: 6/15/2011 Report Date: 6/16/2011 Barrier #: 9507A
Location: Fair Oaks Blvd - West
X Coordinate: -121.26228
Y Coordinate: 38.67534
Barrier Area: Bus Stops and Shelters
Barrier Type: Cross Slope - Existing (3.1% to 4.0%)
Code Ref: CBC 1121B.2.1 and ADAAG 10.2.1(1)
As Built Meas: 16 Quantity: LF
Description: Cross slope at bus pad or shelter exceeds 2.0% (3.1% to 4.0%)
As Built Desc: 3.6% cross slope
Solution: Demolish existing and construct new bus pad or shelter pad
Bar. Severity: 3 Hindrance Cost Estimate: $2,000.00 Status:
Implementation Priority: 4 Facility Function:
Implementation Phase: Implementation Date:
Official Responsible:
Notes:

Field Date: 6/15/2011 Report Date: 6/16/2011 Barrier #: 9507B
Location: Fair Oaks Blvd - West
X Coordinate: -121.26228
Y Coordinate: 38.67534
Barrier Area: Bus Stops and Shelters
Barrier Type: Bench Seat Depth
Code Ref: ADAAG 4.37.1 and ADA/ABA 903.4
As Built Meas: 2 Quantity: EACH
Description: Bench seat depth not 20" - 24" deep
As Built Desc: 15" bench seat depth
Solution: Provide min. 1 accessible bench at bench stop
Bar. Severity: 3 Hindrance Cost Estimate: $775.00 Status:
Implementation Priority: 4 Facility Function:
Implementation Phase: Implementation Date:
Official Responsible:
Notes:

Field Date: 6/15/2011 Report Date: 6/16/2011 Barrier #: 9508
Location: Fair Oaks Blvd - West
X Coordinate: -121.26225
Y Coordinate: 38.67508
Barrier Area: Sidewalks
Barrier Type: Driveway - Existing (4.1% to 4.9%)
Code Ref: CBC 1133B.7.1.3 and ADA/ABA 403.3
As Built Meas: 40 Quantity: LF
Description: Driveway cross slope exceeds 2.0% (4.1% to 4.9%)
As Built Desc: 4.2% cross slope
Solution: Provide min. 48" wide level walkway through driveway
Bar. Severity: 3 Hindrance Cost Estimate: $5,000.00 Status:
Implementation Priority: 4 Facility Function:
Implementation Phase: Implementation Date:
Official Responsible:
Notes:

Field Date: 6/15/2011 Report Date: 6/16/2011 Barrier #: 9509
Location: Fair Oaks Blvd - West
X Coordinate: -121.26229
Y Coordinate: 38.67495
Barrier Area: Sidewalks
Barrier Type: Cross Slope - Existing (3.1% to 4.0%)
Code Ref: CBC 1133B.7.1.3 and ADA/ABA 403.3
As Built Meas: 500 Quantity: LF
Description: Cross slope exceeds 2.0% (3.1% to 4.0%)
As Built Desc: 3.9% cross slope
Solution: Demolish existing and construct new route
Bar. Severity: 3 Hindrance Cost Estimate: $62,500.00 Status:
Implementation Priority: 4 Facility Function:
Implementation Phase: Implementation Date:
Official Responsible:
Notes:

Field Date: 6/15/2011 Report Date: 6/16/2011 Barrier #: 9510
Location: Fair Oaks Blvd - West
X Coordinate: -121.2623
Y Coordinate: 38.67369
Barrier Area: Sidewalks
Barrier Type: Driveway - Existing (5.0% or more)
Code Ref: CBC 1133B.7.1.3 and ADA/ABA 403.3
As Built Meas: 40 Quantity: LF
Description: Driveway cross slope exceeds 2.0% (5.0% or more)
As Built Desc: 5.3% cross slope
Solution: Provide min. 48" wide level walkway through driveway
Bar. Severity: 4 Low Severity Cost Estimate: $5,000.00 Status:
Implementation Priority: 4 Facility Function:
Implementation Phase: Implementation Date:
Official Responsible:
Notes:

Field Date: 6/15/2011 Report Date: 6/16/2011 Barrier #: 9511
Location: Fair Oaks Blvd - West
X Coordinate: -121.2623
Y Coordinate: 38.67286
Barrier Area: Sidewalks
Barrier Type: Surface Condition - Damaged
Code Ref: CBC 1133B.7.1 and ADA/ABA 302.1
As Built Meas: 8 Quantity: LF
Description: Surface is not firm and stable (cracked, broken or loose soil, etc.)
As Built Desc: Cracked concrete
Solution: Repair surface to make firm and stable
Bar. Severity: 1 Necessary Cost Estimate: $1,000.00 Status:
Implementation Priority: 4 Facility Function:
Implementation Phase: Implementation Date:
Official Responsible:
Notes:

Field Date: 6/15/2011 Report Date: 6/16/2011 Barrier #: 9512
Location: Sunrise East Wy - North
X Coordinate: -121.26248
Y Coordinate: 38.67248
Barrier Area: Sidewalks
Barrier Type: Cross Slope - Existing (2.1% to 3.0%)
Code Ref: CBC 1133B.7.1.3 and ADA/ABA 403.3
As Built Meas: 238 Quantity: LF
Description: Cross slope exceeds 2.0% (2.1% to 3.0%)
As Built Desc: 3.0% cross slope
Solution: Low severity barrier - no remediation recommended
Bar. Severity: 4 Low Severity Cost Estimate: $0.00 Status:
Implementation Priority: 4 Facility Function:
Implementation Phase: Implementation Date:
Official Responsible:
Notes:

Field Date: 6/15/2011 Report Date: 6/16/2011 Barrier #: 9513
Location: Sunrise East Wy - North
X Coordinate: -121.26345
Y Coordinate: 38.67252
Barrier Area: Sidewalks
Barrier Type: Driveway - Existing (5.0% or more)
Code Ref: CBC 1133B.7.1.3 and ADA/ABA 403.3
As Built Meas: 40 Quantity: LF
Description: Driveway cross slope exceeds 2.0% (5.0% or more)
As Built Desc: 6.7% cross slope
Solution: Provide min. 48" wide level walkway through driveway
Bar. Severity: 4 Low Severity Cost Estimate: $5,000.00 Status:
Implementation Priority: 4 Facility Function:
Implementation Phase: Implementation Date:
Official Responsible:
Notes:

Field Date: 6/15/2011 Report Date: 6/16/2011 Barrier #: 9514
Location: Sunrise East Wy - North
X Coordinate: -121.26351
Y Coordinate: 38.67246
Barrier Area: Sidewalks
Barrier Type: Cross Slope - Existing (4.1% to 4.9%)
Code Ref: CBC 1133B.7.1.3 and ADA/ABA 403.3
As Built Meas: 186 Quantity: LF
Description: Cross slope exceeds 2.0% (4.1% to 4.9%)
As Built Desc: 4.1% cross slope
Solution: Demolish existing and construct new route
Bar. Severity: 2 Recommended Cost Estimate: $23,250.00 Status:
Implementation Priority: 4 Facility Function:
Implementation Phase: Implementation Date:
Official Responsible:
Notes:

Field Date: 6/15/2011 Report Date: 6/16/2011 Barrier #: 9515
Location: Sunrise East Wy - North
X Coordinate: -121.26435
Y Coordinate: 38.67218
Barrier Area: Sidewalks
Barrier Type: No sidewalk
Code Ref: CBC 1127B.1 and ADA/ABA 206.2.1
As Built Meas: 191 Quantity: LF
Description: No pedestrian route provided
As Built Desc: No sidewalk provided
Solution: Construct new firm and stable pedestrian route
Bar. Severity: 1 Necessary Cost Estimate: $19,100.00 Status:
Implementation Priority: 4 Facility Function:
Implementation Phase: Implementation Date:
Official Responsible:
Notes:

Field Date: 6/15/2011 Report Date: 6/16/2011 Barrier #: 9516
Location: Sunrise East Wy - South
X Coordinate: -121.26466
Y Coordinate: 38.67176
Barrier Area: Sidewalks
Barrier Type: No Sidewalk - No Barricade
Code Ref: MUTCD Section 6D.01
As Built Meas: 1 Quantity: JOB
Description: No barricade provided where sidewalk ends in hazardous location
As Built Desc: No barricade or other warning provided for the visually impaired at end of sidewalk
Solution: Provide barricade with cane detectable warning at end of sidewalk
Bar. Severity: 1 Necessary Cost Estimate: $1,350.00 Status:
Implementation Priority: 4 Facility Function:
Implementation Phase: Implementation Date:
Official Responsible:
Notes:

Field Date: 6/15/2011 Report Date: 6/16/2011 Barrier #: 9517
Location: Sunrise East Wy - South
X Coordinate: -121.26463
Y Coordinate: 38.67179
Barrier Area: Sidewalks
Barrier Type: Cross Slope - Existing (4.1% to 4.9%)
Code Ref: CBC 1133B.7.1.3 and ADA/ABA 403.3
As Built Meas: 151 Quantity: LF
Description: Cross slope exceeds 2.0% (4.1% to 4.9%)
As Built Desc: 4.5% cross slope
Solution: Demolish existing and construct new route
Bar. Severity: 2 Recommended Cost Estimate: $18,875.00 Status:
Implementation Priority: 4 Facility Function:
Implementation Phase: Implementation Date:
Official Responsible:
Notes:

Field Date: 6/15/2011 Report Date: 6/16/2011 Barrier #: 9518
Location: Sunrise East Wy - South
X Coordinate: -121.26414
Y Coordinate: 38.67214
Barrier Area: Sidewalks
Barrier Type: Driveway - Existing (4.1% to 4.9%)
Code Ref: CBC 1133B.7.1.3 and ADA/ABA 403.3
As Built Meas: 42 Quantity: LF
Description: Driveway cross slope exceeds 2.0% (4.1% to 4.9%)
As Built Desc: 4.5% cross slope
Solution: Provide min. 48" wide level walkway through driveway
Bar. Severity: 3 Hindrance Cost Estimate: $5,250.00 Status:
Implementation Priority: 4 Facility Function:
Implementation Phase: Implementation Date:
Official Responsible:
Notes:

Field Date: 6/15/2011 Report Date: 6/16/2011 Barrier #: 9519
Location: Sunrise East Wy - South
X Coordinate: -121.26388
Y Coordinate: 38.67227
Barrier Area: Sidewalks
Barrier Type: Cross Slope - Existing (4.1% to 4.9%)
Code Ref: CBC 1133B.7.1.3 and ADA/ABA 403.3
As Built Meas: 242 Quantity: LF
Description: Cross slope exceeds 2.0% (4.1% to 4.9%)
As Built Desc: 4.3% cross slope
Solution: Demolish existing and construct new route
Bar. Severity: 2 Recommended Cost Estimate: $30,250.00 Status:
Implementation Priority: 4 Facility Function:
Implementation Phase: Implementation Date:
Official Responsible:
Notes:

Field Date: 6/15/2011 Report Date: 6/16/2011 Barrier #: 9520
Location: Sunrise East Wy - South
X Coordinate: -121.26306
Y Coordinate: 38.67237
Barrier Area: Sidewalks
Barrier Type: Driveway - Existing (5.0% or more)
Code Ref: CBC 1133B.7.1.3 and ADA/ABA 403.3
As Built Meas: 40 Quantity: LF
Description: Driveway cross slope exceeds 2.0% (5.0% or more)
As Built Desc: 6.4% cross slope
Solution: Provide min. 48" wide level walkway through driveway
Bar. Severity: 4 Low Severity Cost Estimate: $5,000.00 Status:
Implementation Priority: 4 Facility Function:
Implementation Phase: Implementation Date:
Official Responsible:
Notes:

Field Date: 6/15/2011 Report Date: 6/16/2011 Barrier #: 9521
Location: Sunrise East Wy - South
X Coordinate: -121.26294
Y Coordinate: 38.67238
Barrier Area: Sidewalks
Barrier Type: Cross Slope - Existing (3.1% to 4.0%)
Code Ref: CBC 1133B.7.1.3 and ADA/ABA 403.3
As Built Meas: 167 Quantity: LF
Description: Cross slope exceeds 2.0% (3.1% to 4.0%)
As Built Desc: 3.9% cross slope
Solution: Demolish existing and construct new route
Bar. Severity: 3 Hindrance Cost Estimate: $20,875.00 Status:
Implementation Priority: 4 Facility Function:
Implementation Phase: Implementation Date:
Official Responsible:
Notes:

Field Date: 6/15/2011 Report Date: 6/16/2011 Barrier #: 9522
Location: Fair Oaks Blvd - West
X Coordinate: -121.26225
Y Coordinate: 38.67222
Barrier Area: Sidewalks
Barrier Type: Cross Slope - Existing (5.0% or more)
Code Ref: CBC 1133B.7.1.3 and ADA/ABA 403.3
As Built Meas: 313 Quantity: LF
Description: Cross slope exceeds 2.0% (5.0% or more)
As Built Desc: 5.0% cross slope
Solution: Demolish existing and construct new route
Bar. Severity: 1 Necessary Cost Estimate: $39,125.00 Status:
Implementation Priority: 4 Facility Function:
Implementation Phase: Implementation Date:
Official Responsible:
Notes:

Field Date: 6/15/2011 Report Date: 6/16/2011 Barrier #: 9523
Location: Fair Oaks Blvd - West
X Coordinate: -121.26229
Y Coordinate: 38.67182
Barrier Area: Bus Stops and Shelters
Barrier Type: Maneuvering Cl - 30 x 48
Code Ref: CBC 1121B.2.1 and ADAAG 10.2.1(1)
As Built Meas: 15 Quantity: SF
Description: Min. wheelchair space of 30" x 48" not provided at bus pad
As Built Desc: No wheelchair space provided
Solution: Relocate or demolish and reconstruct landing to provide clearance
Bar. Severity: 2 Recommended Cost Estimate: $1,875.00 Status:
Implementation Priority: 4 Facility Function:
Implementation Phase: Implementation Date:
Official Responsible:
Notes:

Field Date: 6/15/2011 Report Date: 6/16/2011 Barrier #: 9524
Location: Fair Oaks Blvd - West
X Coordinate: -121.26228
Y Coordinate: 38.67136
Barrier Area: Sidewalks
Barrier Type: No Sidewalk - No Barricade
Code Ref: MUTCD Section 6D.01
As Built Meas: 1 Quantity: JOB
Description: No barricade provided where sidewalk ends in hazardous location
As Built Desc: No barricade or other warning provided for the visually impaired at end of sidewalk
Solution: Provide barricade with cane detectable warning at end of sidewalk
Bar. Severity: 1 Necessary Cost Estimate: $1,350.00 Status:
Implementation Priority: 4 Facility Function:
Implementation Phase: Implementation Date:
Official Responsible:
Notes:

Field Date: 6/15/2011 Report Date: 6/16/2011 Barrier #: 9525
Location: Fair Oaks Blvd - West
X Coordinate: -121.26225
Y Coordinate: 38.67134
Barrier Area: Sidewalks
Barrier Type: No Sidewalk - Transition to Shoulder
Code Ref: CBC 1121B.2 and ADA/ABA 206.2.1
As Built Meas: 1 Quantity: JOB
Description: Sidewalk ends and no ramp to pedestrian shoulder is provided
As Built Desc: No ramp to shoulder to enable pedestrian travel onto existing shoulder
Solution: Provide transition ramp to paved shoulder where no opposite sidewalk exists
Bar. Severity: 1 Necessary Cost Estimate: $2,500.00 Status:
Implementation Priority: 4 Facility Function:
Implementation Phase: Implementation Date:
Official Responsible:
Notes:

Field Date: 6/15/2011 Report Date: 6/16/2011 Barrier #: 9526
Location: Fair Oaks Blvd - West
X Coordinate: -121.26228
Y Coordinate: 38.67083
Barrier Area: Sidewalks
Barrier Type: Shoulder Cross Slope - Existing (3.1% to 4.0%)
Code Ref: CBC 1133B.7.1.3 and ADA/ABA 403.3
As Built Meas: 390 Quantity: LF
Description: Cross slope exceeds 2.0% (3.1% to 4.0%)
As Built Desc: 3.4% cross slope
Solution: Demolish existing and construct new pedestrian route
Bar. Severity: 3 Hindrance Cost Estimate: $48,750.00 Status:
Implementation Priority: 4 Facility Function:
Implementation Phase: Implementation Date:
Official Responsible:
Notes:

Field Date: 6/15/2011 Report Date: 6/16/2011 Barrier #: 9527

Location: Fair Oaks Blvd - West
X Coordinate: -121.26234
Y Coordinate: 38.66978
Barrier Area: Sidewalks
Barrier Type: No Sidewalk - Transition to Shoulder
Code Ref: CBC 1121B.2 and ADA/ABA 206.2.1
As Built Meas: 1 Quantity: JOB
Description: Sidewalk ends and no ramp to pedestrian shoulder is provided
As Built Desc: No ramp to shoulder to enable pedestrian travel onto existing shoulder
Solution: Provide transition ramp to paved shoulder where no opposite sidewalk exists
Bar. Severity: 1 Necessary Cost Estimate: $2,500.00 Status:
Implementation Priority: 4 Facility Function:
Implementation Phase: Implementation Date:
Official Responsible:
Notes:

Field Date: 6/15/2011 Report Date: 6/16/2011 Barrier #: 9528

Location: Fair Oaks Blvd - West
X Coordinate: -121.26236
Y Coordinate: 38.66978
Barrier Area: Sidewalks
Barrier Type: No Sidewalk - No Barricade
Code Ref: MUTCD Section 6D.01
As Built Meas: 1 Quantity: JOB
Description: No barricade provided where sidewalk ends in hazardous location
As Built Desc: No barricade or other warning provided for the visually impaired at end of sidewalk
Solution: Provide barricade with cane detectable warning at end of sidewalk
Bar. Severity: 1 Necessary Cost Estimate: $1,350.00 Status:
Implementation Priority: 4 Facility Function:
Implementation Phase: Implementation Date:
Official Responsible:
Notes:

Field Date: 6/15/2011 Report Date: 6/16/2011 Barrier #: 9529A
Location: Fair Oaks Blvd - West
X Coordinate: -121.26237
Y Coordinate: 38.66978
Barrier Area: Sidewalks
Barrier Type: Cross Slope - Existing (5.0% or more)
Code Ref: CBC 1133B.7.1.3 and ADA/ABA 403.3
As Built Meas: 263 Quantity: LF
Description: Cross slope exceeds 2.0% (5.0% or more)
As Built Desc: 5.0% cross slope
Solution: Demolish existing and construct new route
Bar. Severity: 1 Necessary Cost Estimate: $32,875.00 Status:
Implementation Priority: 4 Facility Function:
Implementation Phase: Implementation Date:
Official Responsible:
Notes:

Field Date: 6/15/2011 Report Date: 6/16/2011 Barrier #: 9529B
Location: Fair Oaks Blvd - West
X Coordinate: -121.26235
Y Coordinate: 38.66908
Barrier Area: Sidewalks
Barrier Type: Clear Width - Existing (≤31” or less)
Code Ref: CBC 1133B.7.1
As Built Meas: 8 Quantity: LF
Description: Pedestrian route is not min. 48" wide (≤31” or less)
As Built Desc: 24" clear width due to pole
Solution: Demolish existing and construct new route
Bar. Severity: 1 Necessary Cost Estimate: $1,000.00 Status:
Implementation Priority: 4 Facility Function:
Implementation Phase: Implementation Date:
Official Responsible:
Notes:

Field Date: 6/15/2011 Report Date: 6/16/2011 Barrier #: 9530
Location: Fair Oaks Blvd - West
X Coordinate: -121.26233
Y Coordinate: 38.66825
Barrier Area: Sidewalks
Barrier Type: Cross Slope - Existing (4.1% to 4.9%)
Code Ref: CBC 1133B.7.1.3 and ADA/ABA 403.3
As Built Meas: 359 Quantity: LF
Description: Cross slope exceeds 2.0% (4.1% to 4.9%)
As Built Desc: 4.1% cross slope
Solution: Demolish existing and construct new route
Bar. Severity: 2 Recommended Cost Estimate: $44,875.00 Status:
Implementation Priority: 4 Facility Function:
Implementation Phase: Implementation Date:
Official Responsible:
Notes:

Field Date: 6/15/2011 Report Date: 6/16/2011 Barrier #: 9531
Location: Fair Oaks Blvd - West
X Coordinate: -121.26235
Y Coordinate: 38.66776
Barrier Area: Bus Stops and Shelters
Barrier Type: Maneuvering Cl - 30 x 48
Code Ref: CBC 1121B.2.1 and ADAAG 10.2.1(1)
As Built Meas: 15 Quantity: SF
Description: Min. wheelchair space of 30" x 48" not provided at bus pad
As Built Desc: No wheelchair space provided
Solution: Relocate or demolish and reconstruct landing to provide clearance
Bar. Severity: 2 Recommended Cost Estimate: $1,875.00 Status:
Implementation Priority: 4 Facility Function:
Implementation Phase: Implementation Date:
Official Responsible:
Notes:

Field Date: 6/15/2011 Report Date: 6/16/2011 Barrier #: 9532
Location: Fair Oaks Blvd - West
X Coordinate: -121.26233
Y Coordinate: 38.66723
Barrier Area: Sidewalks
Barrier Type: Driveway - Existing (5.0% or more)
Code Ref: CBC 1133B.7.1.3 and ADA/ABA 403.3
As Built Meas: 52 Quantity: LF
Description: Driveway cross slope exceeds 2.0% (5.0% or more)
As Built Desc: 6.3% cross slope
Solution: Provide min. 48" wide level walkway through driveway
Bar. Severity: 4 Low Severity Cost Estimate: $6,500.00 Status:
Implementation Priority: 4 Facility Function:
Implementation Phase: Implementation Date:
Official Responsible:
Notes:

Field Date: 6/15/2011 Report Date: 6/16/2011 Barrier #: 9533
Location: Fair Oaks Blvd - West
X Coordinate: -121.26234
Y Coordinate: 38.66719
Barrier Area: Sidewalks
Barrier Type: Cross Slope - Existing (3.1% to 4.0%)
Code Ref: CBC 1133B.7.1.3 and ADA/ABA 403.3
As Built Meas: 342 Quantity: LF
Description: Cross slope exceeds 2.0% (3.1% to 4.0%)
As Built Desc: 3.5% cross slope
Solution: Demolish existing and construct new route
Bar. Severity: 3 Hindrance Cost Estimate: $42,750.00 Status:
Implementation Priority: 4 Facility Function:
Implementation Phase: Implementation Date:
Official Responsible:
Notes:

Cost Estimate Total Summary :	$21,603,650.00
Cost Estimate - Priority 1:	$3,698,150.00
Cost Estimate - Priority 2:	$960,375.00
Cost Estimate - Priority 3:	$2,805,625.00
Cost Estimate - Priority 4:	$14,139,500.00