

Citrus Heights
Draft Maps

May 23, 2019

Districting Process

2

Step	Description
Two Initial Hearings Feb. 28 & March 14	Held prior to release of draft maps. Education and to solicit input on the communities in the District.
Release draft maps	Maps must be posted no later than May 16.
Two Hearings on Draft Maps May 23 and June 13	Two meetings to discuss and revise the draft maps and to discuss the election sequencing. Introduce ordinance after 2 nd hearing.
2nd Reading of Ordinance June 27	Typically a formality after the vote to introduce the ordinance.
2020	First by-district elections
2021	Map adjusted using 2020 Census data
2022	Remaining districts hold first by-district elections

Districting Rules and Goals

3

Federal Laws

- ❑ Equal population
- ❑ Federal Voting Rights Act
- ❑ No racial gerrymandering

Traditional Redistricting Principles

- ❑ Communities of interest
- ❑ Compact
- ❑ Contiguous
- ❑ Visible boundaries (natural & artificial)
- ❑ Respect voters' choices / continuity in office
- ❑ *Planned future growth*

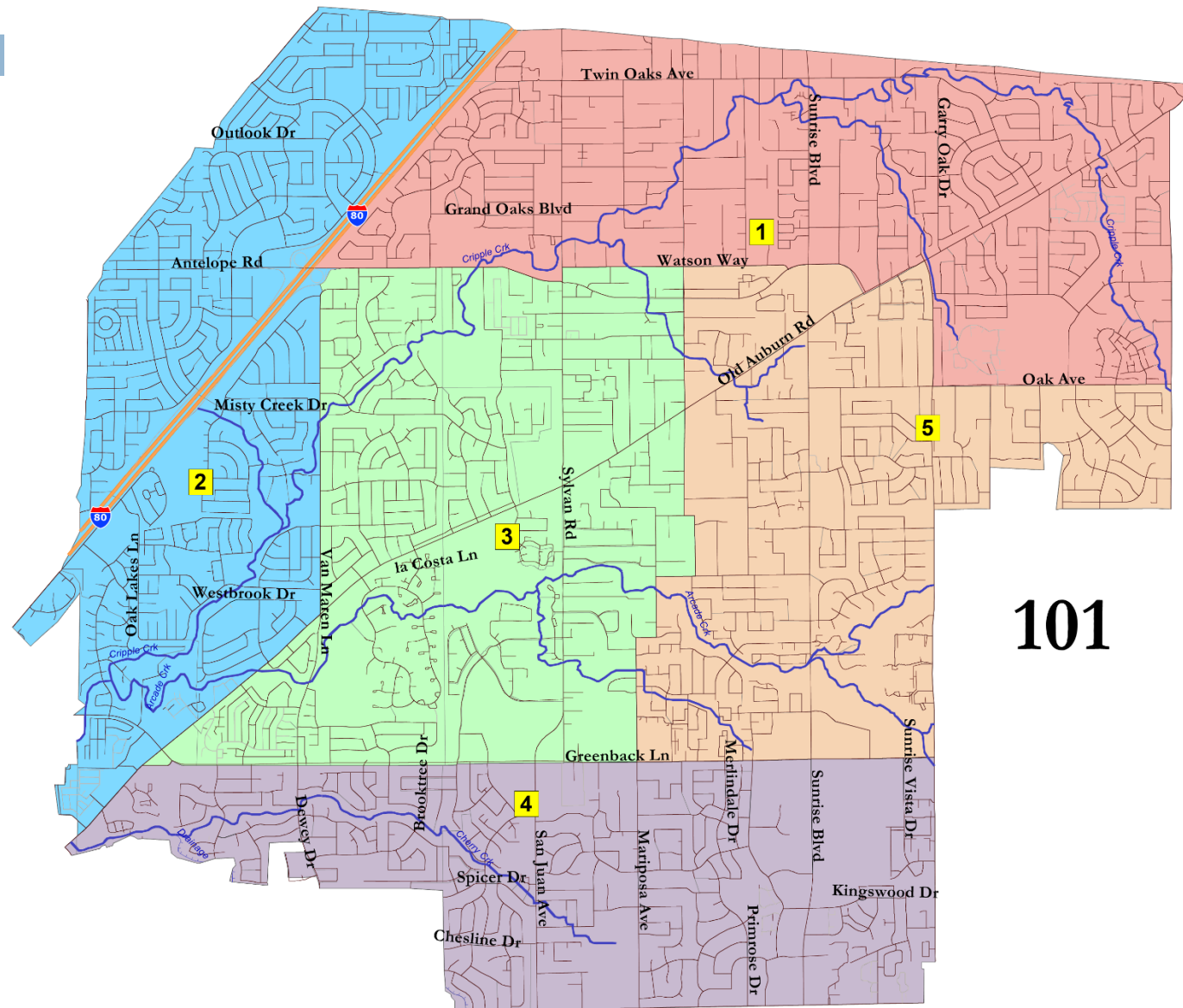


Draft Map 101

4

For the map author's comments about this map, see the separate "Plan Submitters' Comments" report.

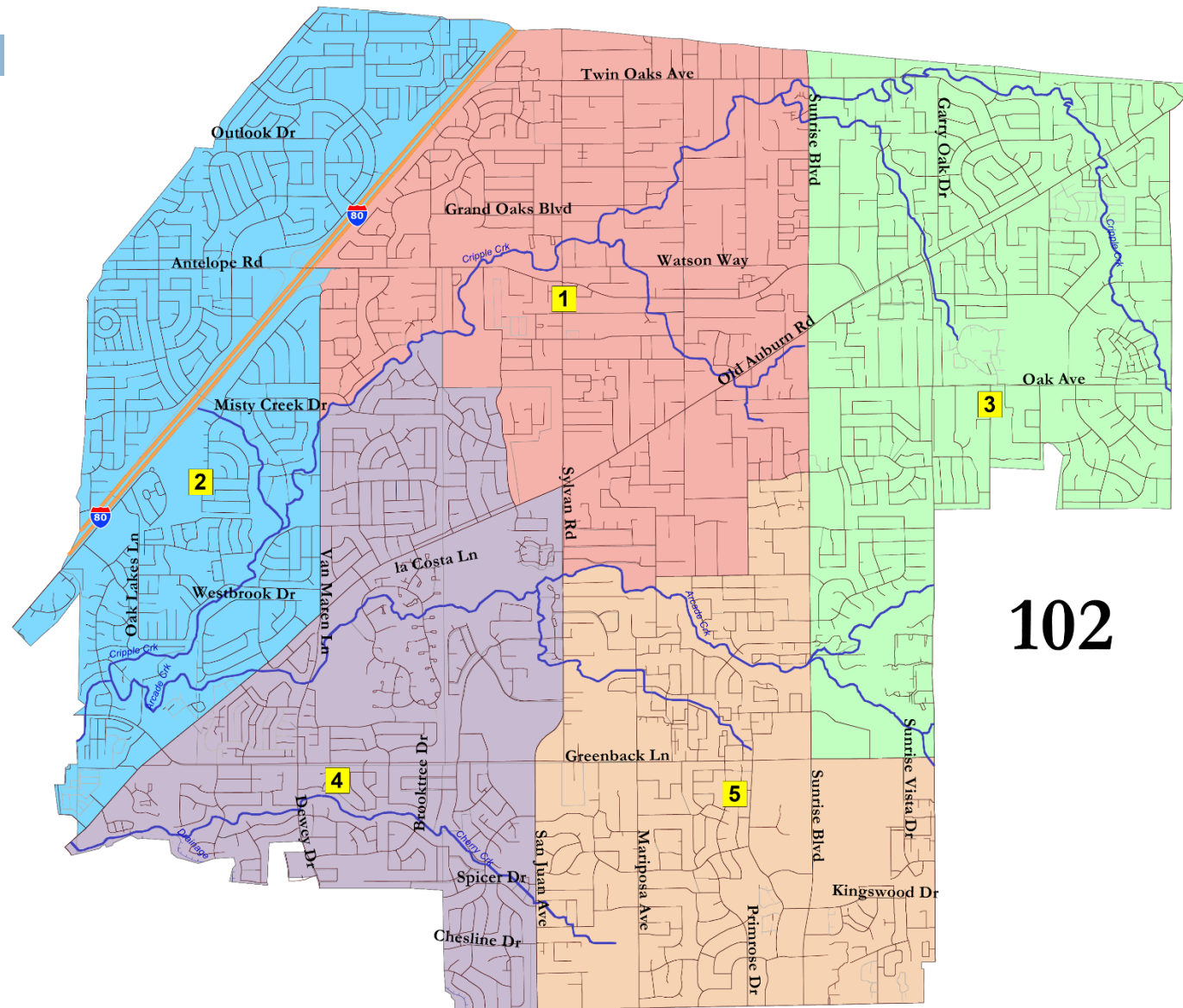
To see more details of the map, please visit the website for the [Interactive Review Map](#)



101

For the map author's comments about this map, see the separate "Plan Submitters' Comments" report.

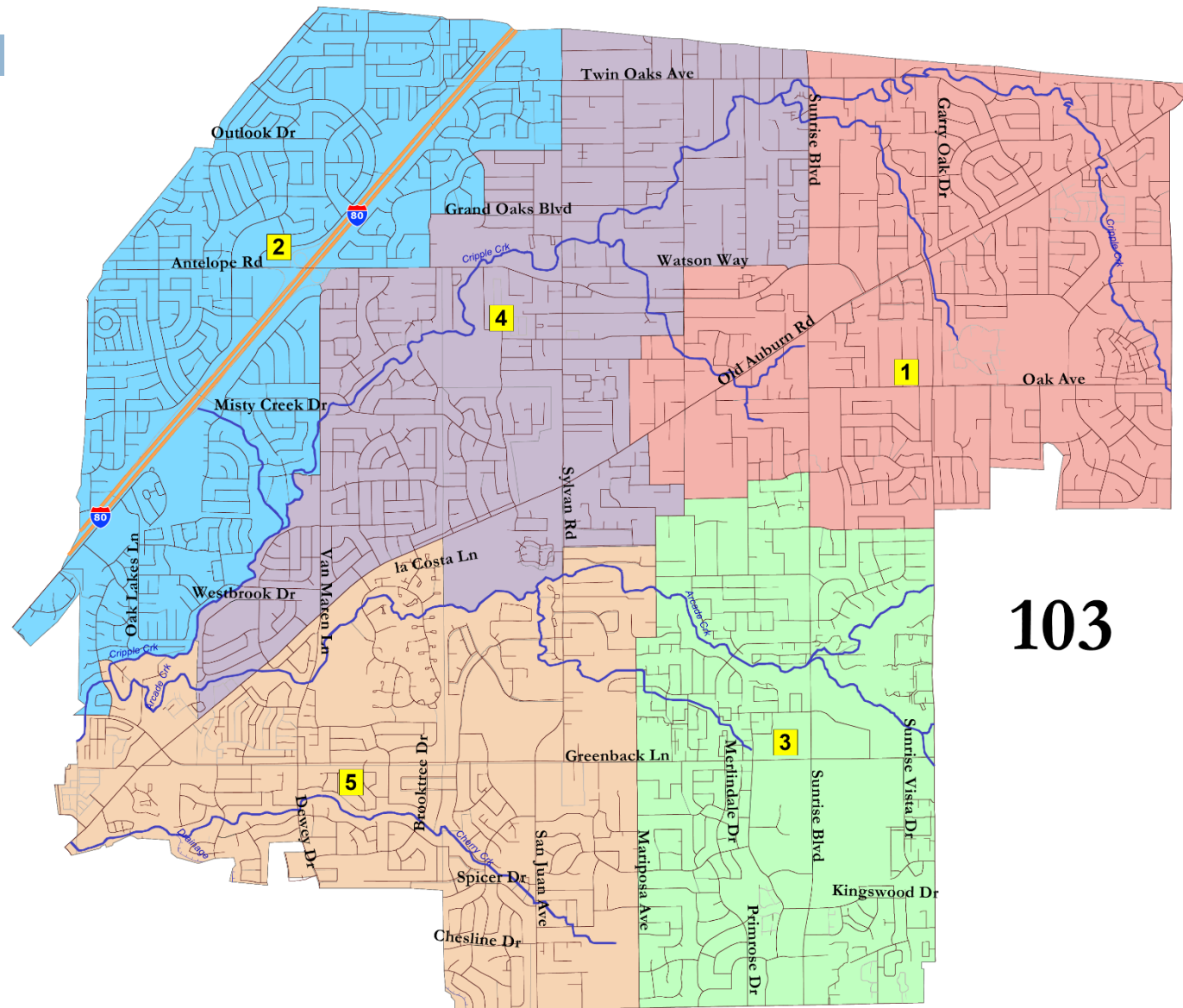
To see more details of the map, please visit the website for the [Interactive Review Map](#)



102

For the map author's comments about this map, see the separate "Plan Submitters' Comments" report.

To see more details of the map, please visit the website for the [Interactive Review Map](#)



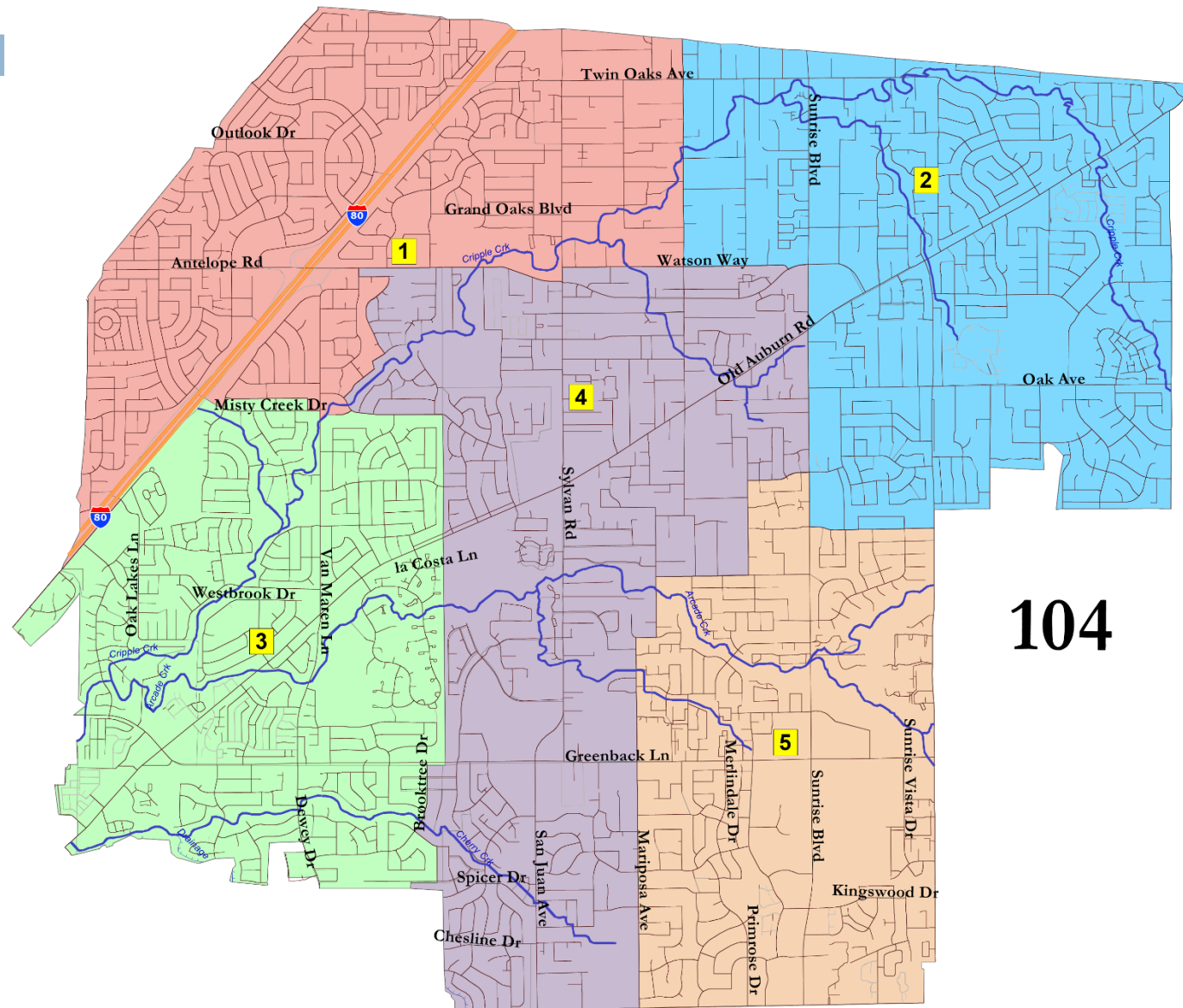
103

Draft Map 104

7

For the map author's comments about this map, see the separate "Plan Submitters' Comments" report.

To see more details of the map, please visit the website for the [Interactive Review Map](#)



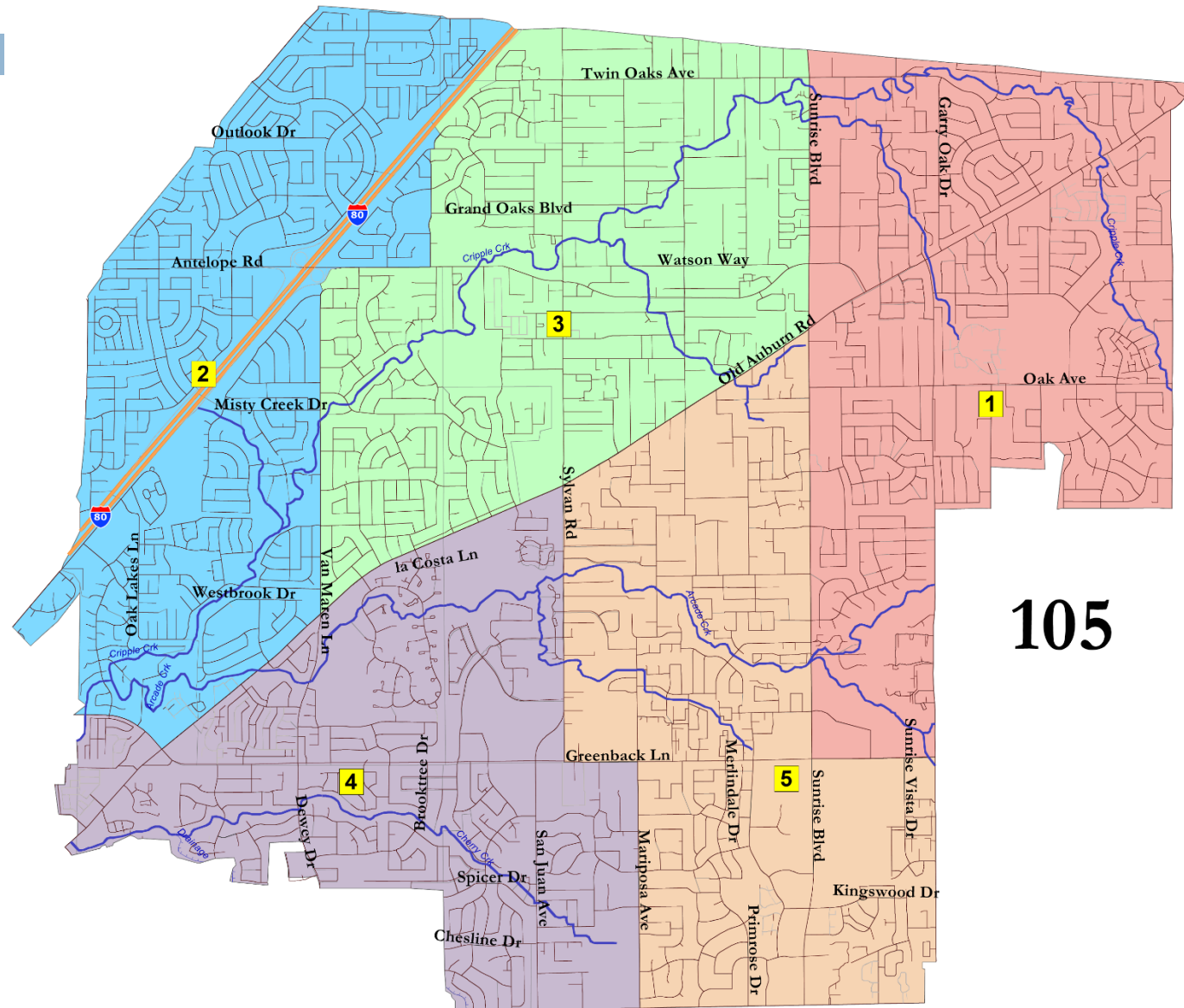
104

Draft Map 105

8

For the map author's comments about this map, see the separate "Plan Submitters' Comments" report.

To see more details of the map, please visit the website for the [Interactive Review Map](#)



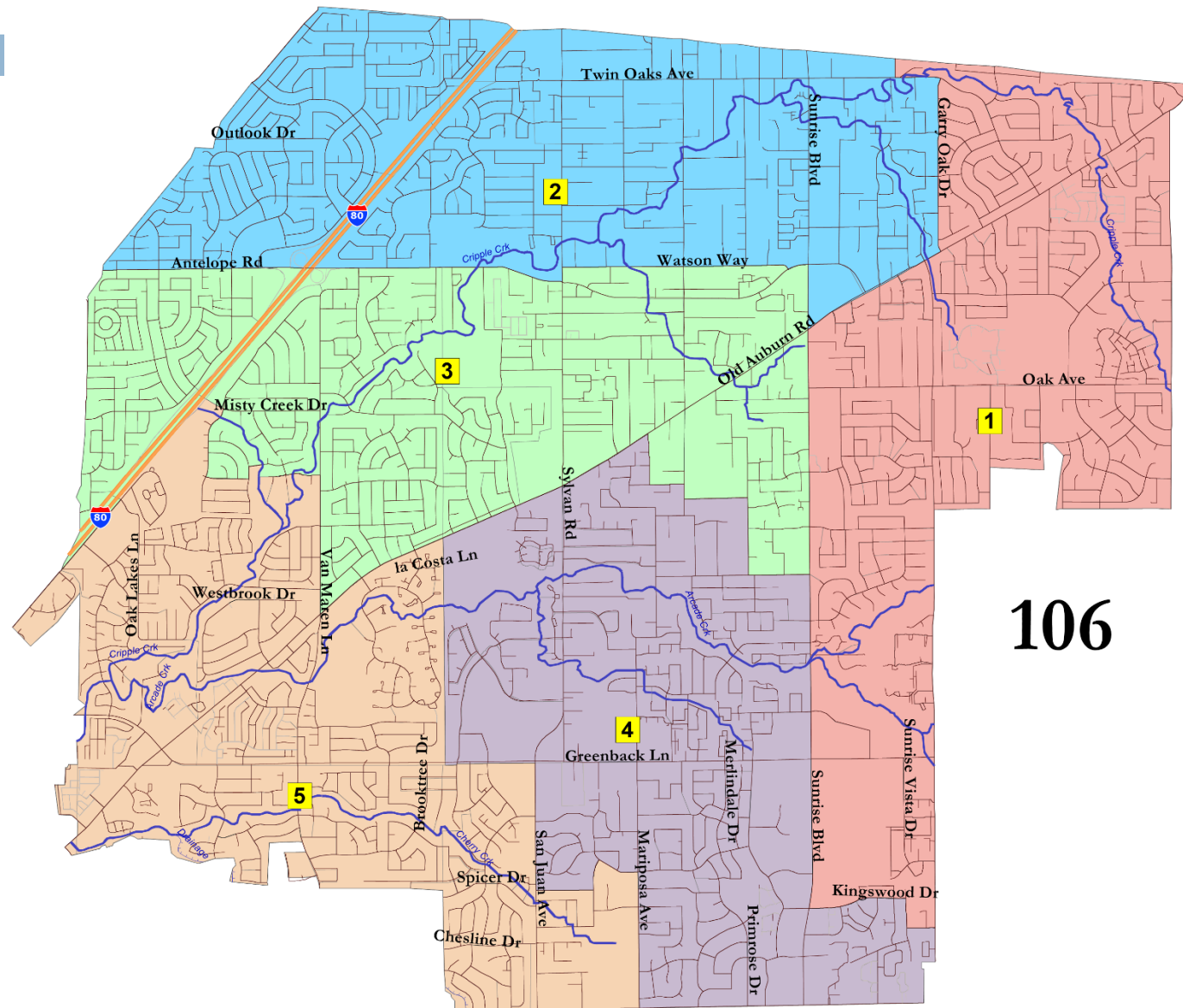
105

Draft Map 106

9

For the map author's comments about this map, see the separate "Plan Submitters' Comments" report.

To see more details of the map, please visit the website for the [Interactive Review Map](#)



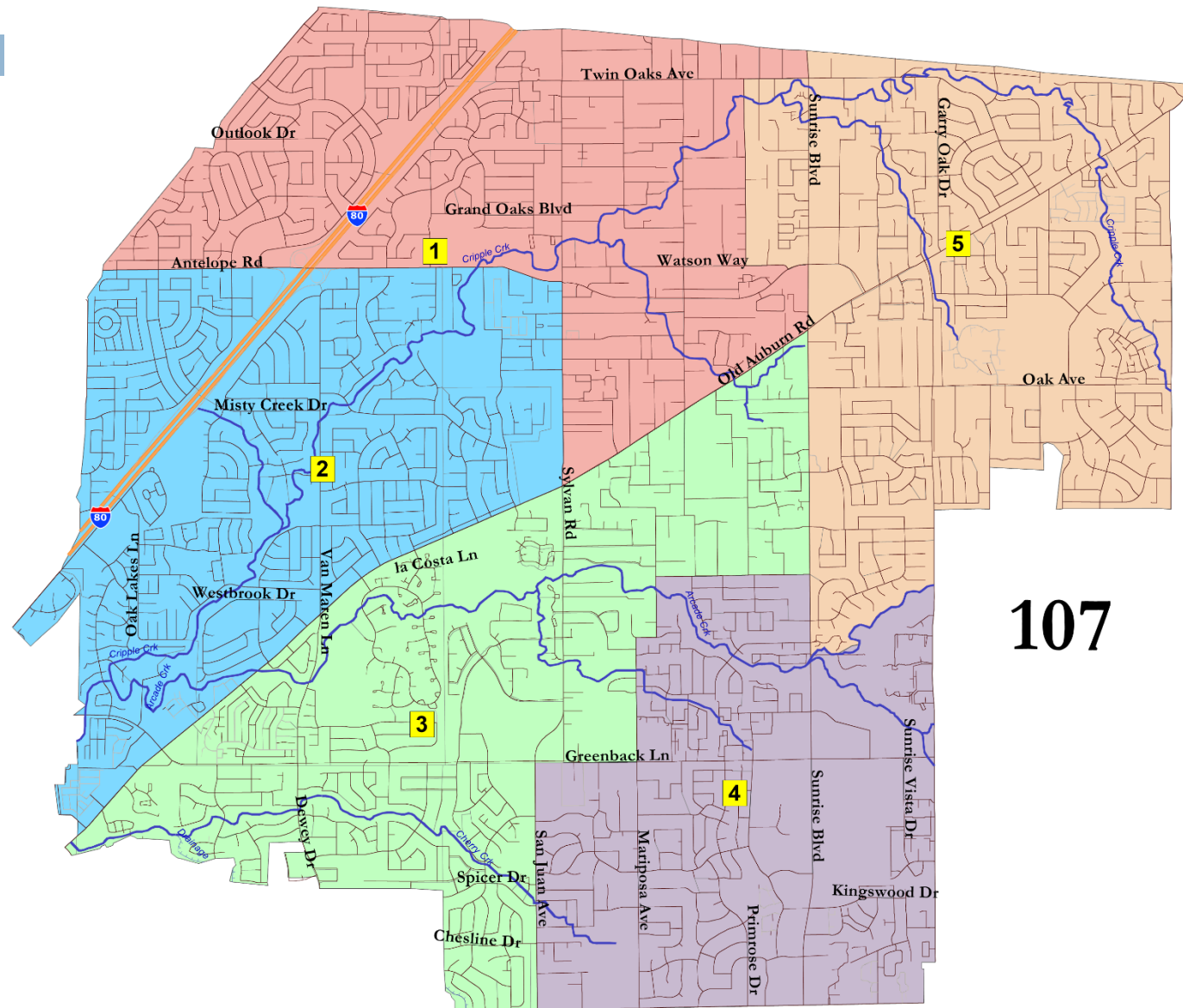
106

Draft Map 107

10

For the map author's comments about this map, see the separate "Plan Submitters' Comments" report.

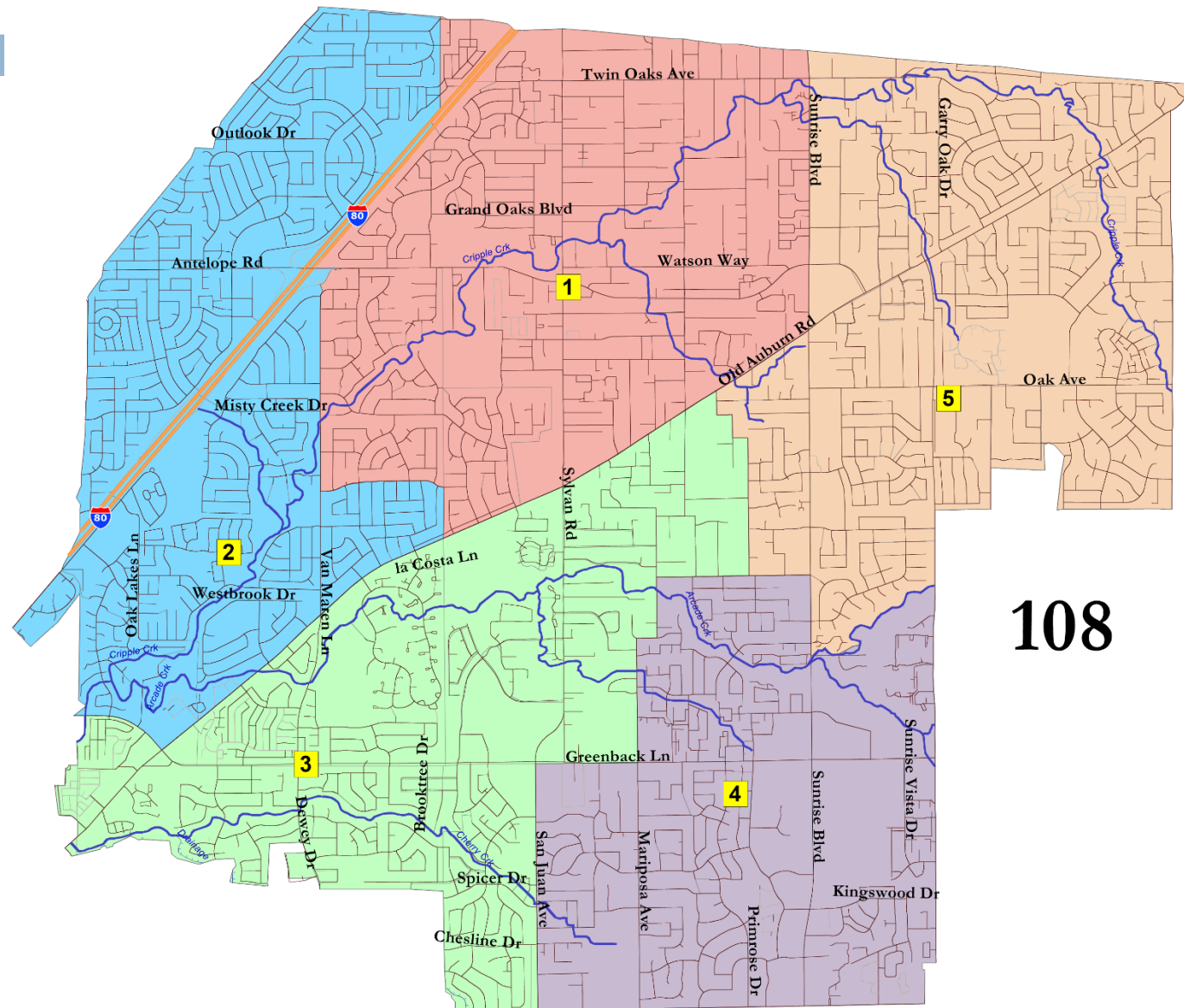
To see more details of the map, please visit the website for the [Interactive Review Map](#)



107

For the map author's comments about this map, see the separate "Plan Submitters' Comments" report.

To see more details of the map, please visit the website for the [Interactive Review Map](#)



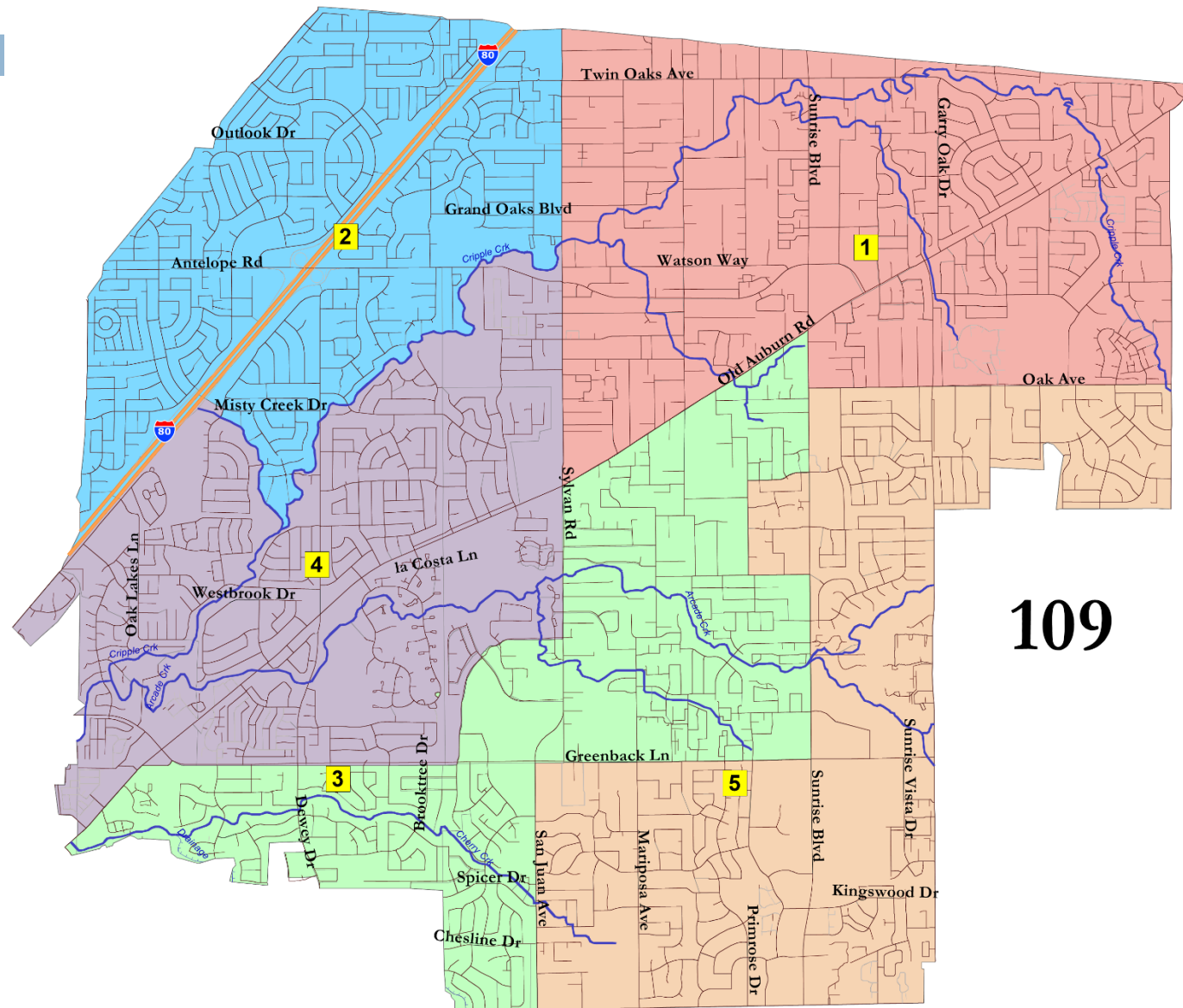
108

Draft Map 109

12

For the map author's comments about this map, see the separate "Plan Submitters' Comments" report.

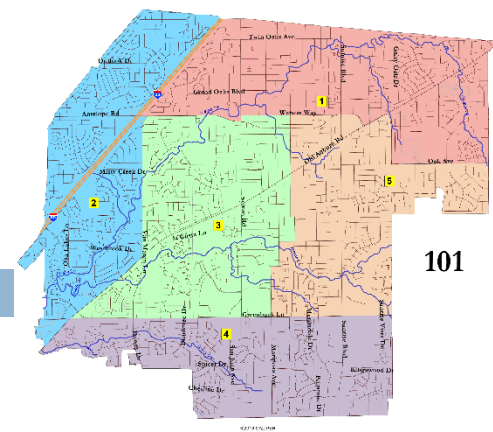
To see more details of the map, please visit the website for the [Interactive Review Map](#)



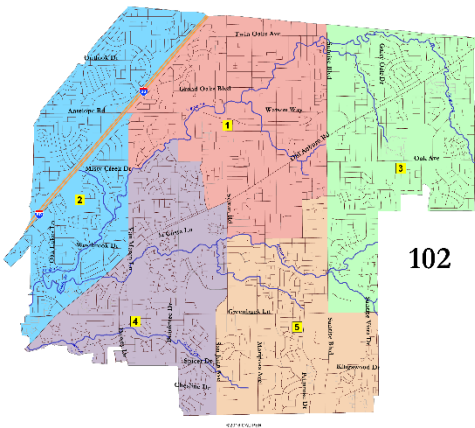
109

Map Thumbnails

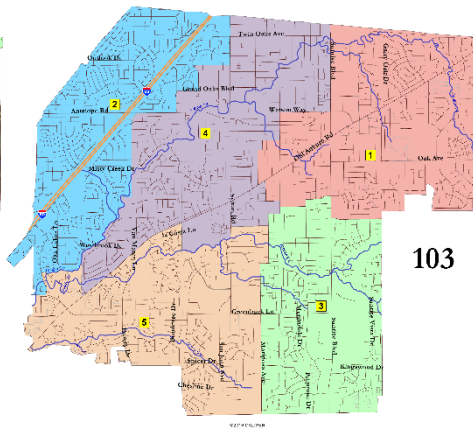
13



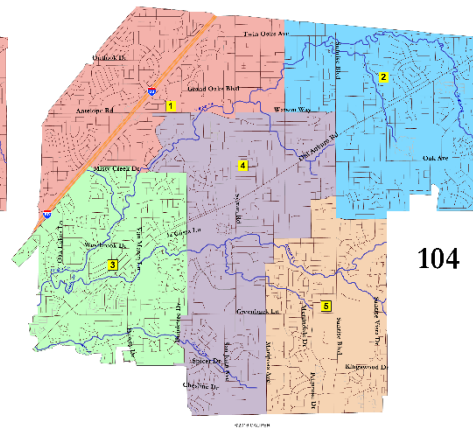
101



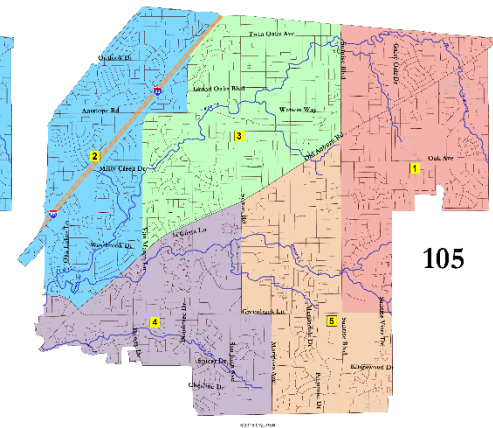
102



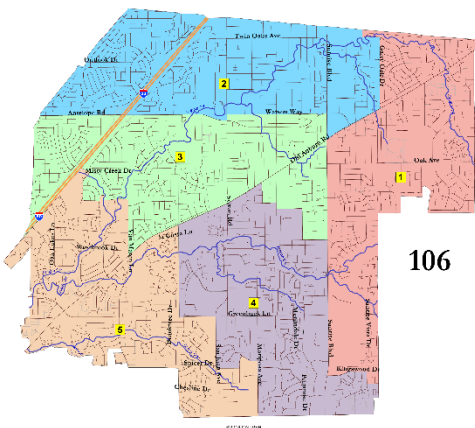
103



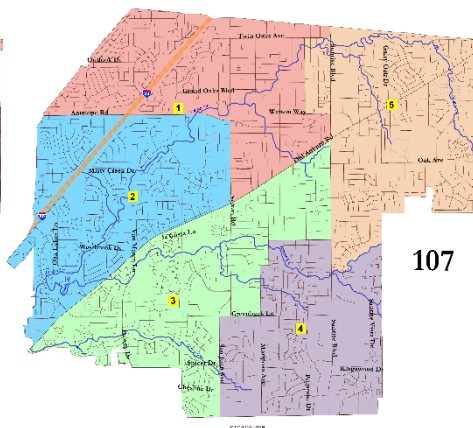
104



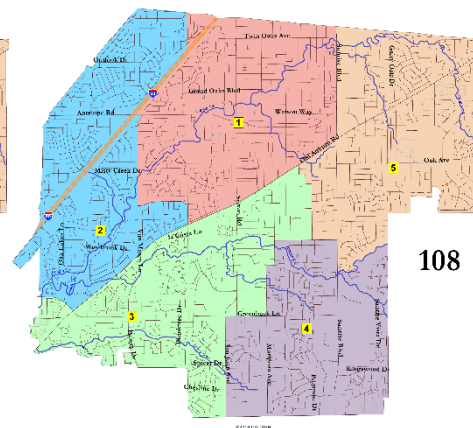
105



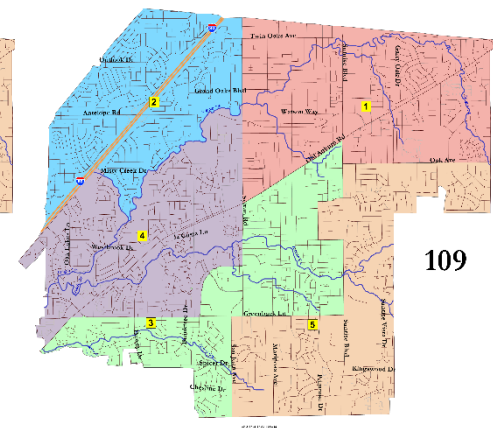
106



107



108



109

Suggested Actions

14

- ❑ Hold public hearing on draft maps
- ❑ Discuss current draft maps
- ❑ Select two to four “focus” maps
- ❑ Request any desired map revisions / combinations for the next hearing

